

Basin	County	Twn	Rng	Sec	Quarters	Current Owner	Date Complete	Log No.	Drillers lic. no.	Total Depth	Water Lvl	Casing Dia.	Assessor's Parcel no.	Work type	Prop use	App/Permit
162	NY	S20	E53	17		SE SE MOCK, JAN	04-05-96	51056	1642	140	49.00	8.62	36-321-10	N	H	
162	NY	S21	E53	12		SE SW MCKOWN, JOHN	04-08-96	51067	1812	160	49.00	8.62	44-551-06	N	H	
162	NY	S19	E53	31		SW NW ESSER, ALEX	04-07-96	51068	1625	160	35.00	8.62	29-593-03	N	H	
162	NY	S20	E53	06		SE NE HINES, BILL	04-04-96	51071	1916	140	49.00	8	36-026-01	N	H	
162	NY	S19	E53	34		NW SE MARRS, ARWIN W	04-10-96	51072	1812	260	112.00	8.62	27-401-39	N	H	
162	NY	S20	E53	15		NE NW PIKE, JIM & PHYLLIS	03-14-96	51073	1324	160	45.00	8.62	35-321-44	N	H	
162	NY	S20	E53	06		NW NE FASCIONA, CHUCK	03-07-96	51076	1916	140	52.00	8	36-024-12	N	H	
162	NY	S21	E53	01		NW SW DRAGNA, THOMAS & CONNIE	02-17-96	51080	1916	140	49.00	8	44-091-11	N	H	
162	NY	S19	E53	28		NE NE LACKEY, KEN	01-31-96	51081	725	200	80.00	8	29-882-27	N	H	
162	NY	S19	E53	28		NE NE LACKEY, KEN	01-28-96	51082	725	200	80.00	8	29-882-28	N	H	
162	NY	S19	E53	28		DUNN, RAY	01-27-96	51083	1625	170	65.00	8	29-901-25	N	H	
162	NY	S21	E54	31		SW NE CHAMBERLAIN, BILL	03-29-96	51086	725	240	116.00	8	45-451-01	N	H	
162	NY	S21	E53	13		NE SW DALTON, BILL	03-14-96	51087	725	160	59.00	8		N	H	
162	NY	S20	E53	28		SW SW STABENOW, SCOTT	02-15-96	51089	1812	140	47.00	8.62	40-391-03	N	H	
162	NY	S19	E53	30		SE SE MCDONALD, JOHN	02-15-96	51090	1812	140	48.00	8.62	29-514-05	N	H	
162	NY	S19	E53	16		SW NE EATON, CHARLES L	02-14-96	51091	1812	200	99.00	8.62	29-123-07	N	H	
162	NY	S21	E54	31		NW SW GROOT, ERIK	02-13-96	51092	1812	200	101.00	8.62	45-431-05	N	H	
162	NY	S20	E53	29		NE NE SHELTON, BRYAN	02-21-96	51093	1812	140	46.00	8.62	39-051-20	N	H	
162	NY	S21	E54	18		NW NW SPROULS, DEAN A	02-20-96	51094	1812	160	45.00	8.62	45-211-28	N	H	
162	NY	S21	E53	11		NW NW HAGGE, JAMES H	02-20-96	51095	1812	140	54.00	8.62	44-441-16	N	H	
162	NY	S20	E52	24		NW NE KIRTLEY, ELLEN	02-19-96	51096	1812	140	46.00	8.62	28-781-05	N	H	
162	NY	S20	E53	05		NW NW INGRAM, DARRELL J	02-22-96	51097	1812	140	41.00	8.62	35-072-12	N	H	
162	NY	S20	E52	13		NW NE LEFFERTS, CALVIN	04-05-96	51098	1812	140	43.00	8.62	41-411-15	N	H	
162	NY	S20	E53	36		SW SW ROBB, NICHOLAS	04-03-96	51099	1812	140	47.00	8.62	41-211-17	N	H	

Preliminary Data - Subject to Revision

Basin	County	Twn	Ring	Sec	Quarters	Current Owner	Date Complete	Log No.	Drillers lic. no.	Total Depth	Water Lvl	Casing Dia.	Assessor's Parcel no.	Work type	Prop use	App/Permit
162	NY	S20	E52	14		SE NW BARNEY, DAYTON	04-04-96	51100	1812	140	51.00	8.62	41-472-01	N	H	
162	NY	S19	E53	30		NW NE MOORE, BILL	06-14-95	47670	1642	100	53.00	6.62	29-472-17	N	H	
162	NY	S19	E53	33		NW SW SWEET, G G	06-01-95	47672	1642	140	48.00	8.62	29-832-30	N	H	
162	NY	S19	E53	33		NW SW SWEET, G G	05-30-95	47673	1642	140	48.00	8.62	29-832-26	N	H	
162	NY	S19	E53	33		NE SW SWEET, G G	05-30-95	47674	1642	140	48.00	8.62	29-832-32	N	H	
162	NY	S19	E53	30		SW NW REDMANN, MICHELLE	06-21-95	47685	1642	140	48.00	8.62	29-482-01	N	H	
162	NY	S19	E53	19		SW SW MOORE, BILL	05-30-95	47686	1642	100	52.00	6.62	29-433-15	N	H	
162	NY	S21	E53	02		SW NE GIBBONS, EVAN	06-09-95	47688	1642	140	55.00	8.62	44-173-30	N	H	
162	NY	S20	E52	23		NW SE LUX, BAMBI	06-07-95	47689	1642	140	48.00	8.62	28-811-07	N	H	
162	NY	S19	E52	25		NW NE NOSKA, AL	06-16-95	47691	1642	140	46.00	8.62	28-254-09	N	H	
162	NY	S20	E53	33		NE NW EADS, MELVIN	05-25-95	47692	1642	180	52.00	8.62	35-451-03	N	H	
162	NY	S19	E53	31		SE NE LAUTE, JIM	06-03-96	52420	1916	140	50.00	8	29-592-08	N	H	
162	NY	S20	E53	31		SE SW BUSER, ED & VARNA, MARG	06-04-96	52421	1916	140	50.00	8	41-243-15	N	H	
162	NY	S21	E54	20		NW NW SUGGS, DAVID	06-28-96	52423	1426	140	54.00	8.62	45-282-11	N	H	
162	NY	S21	E54	19		NE NW LARGE II, ROBERT	06-24-96	52424	1426	140	55.00	8.62	45-262-01	N	H	
162	NY	S20	E53	36		SW SE COVICH, CHERYL	06-28-96	52425	1426	140	48.00	8.62	41-132-21	N	H	
162	NY	S20	E53	17		NE NE WHALEN, WILLIAM & EDNA	06-12-96	52449	1812	140	45.00	8.62	36-262-03	N	H	
162	NY	S20	E53	04		NE NW WILSON, GEORGE	06-10-96	52452	1812	200	50.00	8.62	35-092-05	N	H	
162	NY	S21	E54	19		NW NW JOHNSTON, S DALE	06-11-96	52454	1812	160	52.00	8.62	45-261-12	N	H	
162	NY	S20	E52	12		NW SW PADEN, TOM & MARYANN	06-17-96	52456	1812	160	41.00	8.62	28-851-01	N	H	
162	NY	S20	E53	09		NW NW WILLEY, JOHN & SANDRA	06-18-96	52457	1812	140	32.00	8.62	35-162-15	N	H	
162	NY	S20	E53	09		NW NW WILLEY, JOHN & SANDRA	06-18-96	52458	1812	140	32.00	8.62	35-162-15	N	H	
162	NY	S19	E53	16		NW SE OLSEN, BEATRICE MARIE	06-03-96	52475	1812	200	96.00	8.62	29-212-13	N	H	
162	NY	S20	E53	21		SW NW MEADS, MIKE	06-04-96	52476	1812	140	48.00	8.62	39-103-03	N	H	

Preliminary Data - Subject to Revision

Basin	County	Twn	Rng	Sec	Quarters	Current Owner	Date Complete	Log No.	Drillers lic. no.	Total Depth	Water Lvl	Casing Dia.	Assessor's Parcel no.	Work type	Prop use	App/Permit
162	NY	S20	E53	34		SE NE MONK, CALVIN & ELMA	06-04-96	52479	1812	140	41.00	8.62	40-672-33	N	H	
162	NY	S20	E53	10		NE SW GOMES, JIMMY	06-05-96	52481	1812	160	56.00	8.62	35-131-26	N	H	
162	NY	S20	E53	36		SE NW SNEED, ELWYN R	06-06-96	52484	1812	160	65.00	8.62	41-052-10	N	H	
162	NY	S20	E53	07		NE NW ALLEMAN, MARCUS	01-30-91	52515	725	140	36.00	12		N	H	
162	NY	S20	E53	18		SE NE MITCHEL, GARY	09-29-95	48993	725	200	53.00	8	36-171-23	N	H	
162	NY	S20	E53	33		NW NE LUCAS, MICHAEL	10-12-95	49006	1812	160	52.00	8.62	35-473-01	N	H	
162	NY	S20	E54	31		SW SW PEREZ, PATRICIA	10-11-95	49007	1812	160	65.00	8.62	41-233-10	N	H	
162	NY	S20	E53	18		NW SW STEWART, LELAND	11-06-95	49114	1916	150	57.00	8	36-202-18	N	H	
162	NY	S21	E54	19		SW NE SCHUETTA, DAVID	11-06-95	49115	1916	140	53.00	8	45-273-33	N	H	
162	NY	S20	E53	15		SW NW MCGILLIVARY, FLOYD	11-06-95	49116	1916	140	56.00	8	35-321-19	N	H	
162	NY	S19	E53	34		NE SW MARTIN, GERALD & ROBINSON, DON	11-06-95	49117	1916	160	56.00	8	29-601-08	N	H	
162	NY	S20	E53	16		NW SW SNEED, ELWYN R	11-16-95	49122	1812	140	49.00	8.62	36-342-01	N	H	
162	NY	S19	E53	32		SE NE DURANT, GENE & MARILYN	11-14-95	49123	1812	140	50.00	8.62	41-592-30	N	H	
162	NY	S20	E53	29		SW SW PHILLIPS, FRANK & PAT	11-15-95	49124	1812	140	55.00	8.62	40-371-05	N	H	
162	NY	S19	E53	30		NW NE MOLL, EDWARD	11-14-95	49125	1812	140	49.00	8.62	29-491-02	N	H	
162	NY	S21	E53	36		NW SE DAVIS, GERALD	11-13-95	49126	1812	200	81.00	8.62	44-791-04	N	H	
162	NY	S21	E54	19		NW SE MACK, WILLIS	11-06-95	49127	1812	140	53.00	8.62	45-243-36	N	H	
162	NY	S21	E54	19		NW SE ARNESON, GEORGE	11-06-95	49128	1812	140	53.00	8.62	45-243-50	N	H	
162	NY	S21	E54	19		NW SE DOW, DALE	11-05-95	49129	1812	140	53.00	8.62	45-243-43	N	H	
162	NY	S21	E54	19		NW SE SIEFRIED, RAYMOND	11-05-95	49130	1812	140	54.00	8.62	45-243-34	N	H	
162	NY	S21	E54	20		NW NW BROWN, WILLIAM L	11-02-95	49131	1812	140	57.00	8.62	45-281-10	N	H	
162	NY	S21	E54	20		SE NE FOSTER, MARVIN	11-01-95	49132	1812	260	34.00	8.62	45-291-32	N	H	
162	NY	S20	E53	09		NE NW KELLY, JIM & NANCY	11-12-95	49133	1812	140	34.00	8.62	35-161-28	N	H	
162	NY	S20	E52	14		NW SE DEIN, ROBERT	11-12-95	49134	1812	140	49.00	8.62	28-732-09	N	H	

Preliminary Data - Subject to Revision

Basin	County	Twn	Rng	Sec	Quarters	Current Owner	Date Complete	Log No.	Drillers Total lic. no.	Water Lvl	Casing Dia.	Assessor's Parcel no.	Work type	Prop use	App/Permit
162	NY	S19	E53	34		SW SW BUNCE, LOUIS	03-18-82	53273	725	48.00	8		N	H	
162	NY	S19	E53	34		NW SW BURTON, SYLVIA	08-20-76	53275	643	0.00	8.62		N	H	
162	NY	S19	E53	34		SW NE CARLSON, VIRGIL	03-01-74	53277	725	96.00	8		N	H	
162	NY	S19	E53	34		SW SW GALLANT, JOE	07-23-71	53278	418	52.00	8		N	H	
162	NY	S19	E53	34		NW SW KINGEN, CHARLES	02-17-84	53287	725	58.00	8		N	H	
162	NY	S19	E53	34		SE NW LANGSTON, DON & LAURIE	05-04-95	53289	1812	70.00	8.62	29-852-03	N	H	
162	NY	S19	E53	34		SE SE LUNDGREEN, RICHARD	09-05-73	53291	418	260	95.00	8	N	H	
162	NY	S20	E53	07		SW NE ALLEN, HOWARD	06-17-66	52516	418	100	18.00	8	N	H	
162	NY	S20	E53	07		SW NE ALLEN, WES	04-22-68	52517	476	111	19.00	8.75	N	H	
162	NY	S20	E53	07		NE NE BAKER, DONALD	07-31-84	52519	725	140	34.00	8	N	H	
162	NY	S20	E53	07		SE SE BARBARUS, C M	11-17-76	52520	725	140	32.00	8	N	H	
162	NY	S20	E53	07		SW SE BATMAN, JAMES	07-11-71	52521	476	160	30.00	8.62	N	H	
162	NY	S20	E53	07		NE NE BECKER, BRIAN	06-01-71	52522	418	160	22.00	8	N	H	
162	NY	S20	E53	07		SW NW CLAY	03-17-72	52530	476	100	18.00	8.62	N	H	
162	NY	S20	E53	07		SE NE CONNELLY, CHARLES	10-07-65	52532	418	100	18.00	8.62	N	H	
162	NY	S20	E53	07		SE NE COOPER, JAMES L	03-18-68	52534	476	100	19.00	8.75	N	H	
162	NY	S20	E53	07		SE NE DAFFER, DANIEL	03-05-66	52535	418	100	18.00	8	N	H	
162	NY	S20	E53	07		NW SW DANZ, ROBERT	01-11-83	52536	588	140	35.00	8.62	N	H	
162	NY	S20	E53	07		SE SE DENISE, BILL	06-22-66	52537	476	110	19.00	8.75	N	H	
162	NY	S20	E53	07		NE NE GARREN	03-15-69	52538	476	120	21.00	8.75	N	H	
162	NY	S20	E53	07		NE NE GORE, JOE	04-17-77	52539	725	140	26.00	8	N	H	
162	NY	S20	E53	07		SE NE HEILIGERS, JOE	02-28-66	52540	418	100	18.00	8	N	H	
162	NY	S20	E53	07		SW NE HOLBROOK, DORTHEA	06-09-92	52541	944	140	60.00	6.62	N	H	
162	NY	S20	E53	07		SW NE HOLTEN, W R	06-20-66	52542	418	100	18.00	8	N	H	

Preliminary Data - Subject to Revision

Basin	County	Trwn	Rng	Sec	Quarters	Current Owner	Date Complete	Log No.	Drillers lic. no.	Total Depth	Water Lvl	Casing Dia.	Assessor's Parcel no.	Work type	Prop use	App/Permit
162	NY	S20	E53	07		SW NE HUNT, HOWARD	03-14-66	52543	418	100	17.00	8		N	H	
162	NY	S20	E53	07		SE SE KOENIG, FLORENCE	06-28-66	52544	476	106	19.00	8.75		N	H	
162	NY	S20	E53	07		NE NE LAWRENCE, JAMES	10-05-65	52545	418	100	19.00	8.62		N	H	
162	NY	S20	E53	07		NW SW LABRASH, JOYCE	07-04-84	52546	1081	140	35.00	8.62		N	H	
162	NY	S20	E53	07		NE SW LABRASH, JOYCE	09-14-79	52547	725	140	33.00	8		N	H	
162	NY	S20	E53	07		NE NW MAESTAS, LOU	02-04-78	52548	725	140	28.00	8		N	H	
162	NY	S20	E53	07		NW NE MCCOWN, ARTHUR	08-17-67	52549	418	100	19.00	8		N	H	
162	NY	S20	E53	09		SW NW ALBERKRACK, JOE	06-07-96	52550	1642	140	49.00	8.62	35-163-30	N	H	
162	NY	S20	E53	09		SE NW SHUE, DONALD	06-07-96	52551	1642	140	49.00	8.62	35-172-24	N	H	
162	NY	S20	E53	30		NE SE STEEN	06-07-96	52552	1642	140	58.00	8.62	41-522-04	N	H	
162	NY	S19	E53	33		NW SW BRUCATO, JOANN	08-28-95	48273	1812	140	50.00	8.62	29-832-08	N	H	
162	NY	S20	E52	12		SE SW SHEARER, PHILLIP K	08-14-95	48276	1812	140	41.00	8.62	27-541-34	N	H	
162	NY	S20	E52	12		SE SW DUKE, RALPH	08-14-95	48277	1812	140	41.00	8.62	27-541-31	N	H	
162	NY	S20	E53	08		SW NE MOORE, CARL	10-08-80	52668	588	140	36.00	8.62		N	H	
162	NY	S20	E53	08		SW NW MOORE, ROBERT	05-20-77	52669	725	140	32.00	8		N	H	
162	NY	S20	E53	08		NW SE MORGAN, GEORGE	12-18-84	52670	725	140	34.00	8		N	H	
162	NY	S20	E53	08		NW SE MORGAN, GEORGE	12-17-84	52671	725	140	34.00	8		N	H	
162	NY	S20	E53	08		NW SE MORGAN, GEORGE	12-16-84	52672	725	140	34.00	8		N	H	
162	NY	S20	E53	08		NE SE MORGAN, GEORGE	11-04-84	52673	725	140	32.00	8		N	H	
162	NY	S20	E53	08		NE SE MORGAN, GEORGE	11-06-84	52674	725	140	32.00	8		N	H	
162	NY	S20	E53	08		NE SE MORGAN, GEORGE	11-03-83	52675	725	140	29.00	8		N	H	
162	NY	S20	E53	08		NE SE MORGAN, GEORGE	12-09-83	52676	725	140	28.00	8		N	H	
162	NY	S20	E53	08		NE SE MORGAN, GEORGE	12-08-83	52677	725	140	28.00	8		N	H	
162	NY	S20	E53	08		NW SE MORGAN, GEORGE	12-07-83	52678	725	140	34.00	8		N	H	

Preliminary Data - Subject to Revision

Basin	County	Twn	Rng	Sec	Quarters	Current Owner	Date Complete	Log No.	Drillers lic. no.	Total Depth	Water Lvl	Casing Dia.	Assessor's Parcel no.	Work type	Prop use	App/Permit
162	NY	S20	E53	08		NW SE MORGAN, GEORGE	12-06-83	52679	725	140	32.00	8		N	H	
162	NY	S20	E53	08		NW SE MORGAN, GEORGE	01-12-72	52680	418	120	22.00	8		N	H	
162	NY	S20	E53	08		NW NE MURPHY, RON	07-05-89	52681	1426	120	30.00	8.62		N	H	
162	NY	S20	E53	08		SE SE MYERS, LES	05-13-66	52682	418	100	20.00	8		N	H	
162	NY	S20	E53	08		SW NW NORTON, DALE	08-18-92	52683	1770	140	50.00	8.62	36-122-01	N	H	
162	NY	S20	E52	23		SW SW SIMOES, ALL	05-21-96	52759	944	100	60.00	6.62	28-823-07	N	H	
162	NY	S21	E54	19		NE NW MCKEE, DON	07-18-96	52765	1916	190	51.00	8	45-272-20	N	H	
162	NY	S19	E53	28		NW NW CHARCHY, LINDA	07-19-96	52766	1916	160	50.00	8	29-901-17	N	H	
162	NY	S20	E53	09		SE SW SMITH, ROBERT J	07-20-96	52767	1916	140	50.00	8	35-183-26	N	H	
162	NY	S20	E53	09		SW SW FIGLEY, THOMAS	06-26-96	52775	1812	140	45.00	8.62	35-183-15	N	H	
162	NY	S19	E53	33		SE SW NEWBAUER, JACK & GRACE	06-27-96	52776	1812	140	49.00	8.62	29-832-23	N	H	
162	NY	S20	E52	13		SE NE SAVAGE, VERNON P & JENNY B	06-27-96	52777	1812	140	45.00	8.63	41-411-31	N	H	
162	NY	S20	E52	26		SE SE SCHULZ, GUNTER & HORST	07-02-96	52780	1812	140	46.00	8.62	28-611-12	N	H	
162	NY	S21	E54	19		NW NW PEZZOLA	06-07-96	52553	1642	140	56.00	8.62	45-261-19	N	H	
162	NY	S20	E53	28		NW SW ROBB, N	06-07-96	52554	1642	140	55.00	8.62	40-261-11	N	H	
162	NY	S19	E53	15		SW NW CHRISTOPHER, PAUL	06-16-96	52556	725	200	107.00	8	29-231-02	N	H	
162	NY	S21	E53	13		SE SW GIOVANNI, DOMINICK	05-30-96	52557	1642	140	52.00	8.62	44-613-03	N	H	
162	NY	S20	E53	09		SW SW LOVELADY, DIANA	05-30-96	52558	1642	140	48.00	8.62	35-182-28	N	H	
162	NY	S20	E53	07		SW NW MEDLOCK, FLOYD	06-11-70	52559	418	160	21.00	8		N	H	
162	NY	S20	E53	07		NW NE NELSON, JAMES	07-23-66	52560	418	100	20.00	8		N	H	
162	NY	S21	E54	20		NE SW CHRISTENSEN, JOHN	05-30-96	52561	1642	140	56.00	8.62	45-293-07	N	H	
162	NY	S20	E53	07		NE SW NEWTH, JEFF & LENNA	11-17-79	52562	725	140	33.00	8		N	H	
162	NY	S20	E53	07		NW NE PATTERSON, GLEN	07-14-67	52563	418	100	19.00	8		N	H	
162	NY	S20	E53	07		SE NE PUFFER, CLAYTON	02-24-66	52564	418	110	18.00	8		N	H	

Preliminary Data - Subject to Revision

Basin	County	Twn	Rng	Sec	Quarters	Current Owner	Date Complete	Log No.	Drillers lic. no.	Total Depth	Water Lvl	Casing Dia.	Assessor's Parcel no.	Work type	Prop use	App/Permit
162	NY	S20	E53	09		NE NW MYERS, CARL	05-30-96	52565	1642	140	54.00	8.62	35-161-19	N	H	
162	NY	S20	E53	07		NW NE SIMPSON, GARDNER	02-28-70	52566	418	100	22.00	8		N	H	
162	NY	S20	E53	07		NE NE SOUTHERLAND, WILLIAM	09-22-76	52568	725	120	28.00	8		N	H	
162	NY	S20	E53	07		NE NW STADTLANDER, CARROLL E & DELOR	01-27-91	52569	1324	140	36.00	12		N	H	
162	NY	S19	E53	19		SE NE HOFER, BILL	05-30-96	52570	1642	140	68.00	8.62	29-376-02	N	H	
162	NY	S21	E53	36		NE NE SHEETS, JOHN	06-21-96	52571	1770	200	80.00	8.62	29-191-19	N	H	
162	NY	S20	E53	07		SW NE STEPLIS, GEORGE	03-16-72	52573	476	120	31.00	8.62		N	H	
162	NY	S20	E53	07		SE NE WELCH, JAMES	02-19-66	52574	418	100	18.00	8		N	H	
162	NY	S20	E53	07		NW NE WHITMAN, VERDA B	08-24-67	52576	418	100	19.00	8		N	H	
162	NY	S20	E53	07		SW NE WRIGHT, ED	03-24-66	52577	418	100	18.00	8		N	H	
162	NY	S20	E53	08		SE NE ALLENFORT, JULIUS	04-08-77	52579	725	140	34.00	8		N	H	
162	NY	S20	E53	08		SE SW ANDERSON, ELTON	06-23-81	52580	1081	160	36.00	8.62		N	H	
162	NY	S20	E53	08		SW SW ATKINS, FRAN	10-15-73	52581	476	120	23.00	8.62		N	H	
162	NY	S20	E53	08		NW NW AZBILL	05-20-75	52582	643	120	28.00	8.62		N	H	
162	NY	S20	E53	08		NE NW BARBARUS, DONNELL & MASON, M	05-18-79	52583	725	140	28.00	8		N	H	
162	NY	S20	E53	08		NE NE BARBEE, DONALD & NANCY	06-03-82	52584	725	140	31.00	8		N	H	
162	NY	S19	E53	17		SW SE HEESAKER, GLENN	02-18-93	40416	1642	140	65.00	8.62		N	H	
162	NY	S19	E53	28		SW NE METLER, LARRY	01-29-93	40417	1642	140	78.00	8.62	29-892-09	N	H	
162	NY	S19	E53	28		SE NE RYSAVY, RONALD	02-13-93	40418	1324	200	73.00	8.62		N	H	
162	NY	S19	E53	28		SW NW COX, HERSHEL & FOX, GLORIA	12-18-92	40419	1324	200	60.00	8.62		N	H	
162	NY	S19	E53	29		NW NW CLAYTON, BRAD	11-20-92	40420	1324	160	55.00	8.62	29-401-03	N	H	
162	NY	S19	E53	29		SW NW VICKERS, JAMES E & LUCILLE	11-09-92	40421	1324	140	49.00	8.62		N	H	
162	NY	S19	E53	29		SW NW QUINN, PATSY	01-11-93	40422	1324	140	54.00	8.62	29-406-03	N	H	
162	NY	S19	E53	29		SW NW HOUSEL, LESLIE & MARCIA	01-13-93	40423	1324	160	53.00	8.62	29-405-01	N	H	

Preliminary Data - Subject to Revision

158

Basin	County	Twn	Rng	Sec	Quarters	Current Owner	Date Complete	Log No.	Drillers lic. no.	Total Depth	Water Lvl	Casing Dia.	Assessor's Parcel no.	Work type	Prop use	App/Permit
162	NY	S19	E53	30		NE NE MOORE, BILL	10-23-92	40424	1642	100	51.00	8.62	29-481-07	N	H	
162	NY	S19	E53	30		NE NE MOORE, BILL	10-23-92	40425	1642	100	51.00	8.62	29-481-06	N	H	
162	NY	S19	E53	30		NE SE LUKE, ROBERT P	01-12-93	40426	1324	140	47.00	8.62	29-512-12	N	H	
162	NY	S19	E53	30		SE SE PAYNE, BILL	11-10-92	40427	1642	140	48.00	8.62	29-522-01	N	H	
162	NY	S19	E53	32		SE SE DEDUONNI, GERALD	11-20-92	40428	1642	140	48.00	8.62	29-802-08	N	H	
162	NY	S19	E53	33		NE SW KITZMAN, PAUL	10-27-92	40429	1642	140	52.00	8.62	29-832-14	N	H	
162	NY	S19	E53	33		NW SW SPENCER, JAMES	12-21-92	40430	1573	140	40.00	8.62	29-831-26	N	H	
162	NY	S19	E53	33		NW SW SMITH, DEVON	02-12-93	40431	1324	140	46.00	8.62	29-832-07	N	H	
162	NY	S19	E53	33		NW SW CRASK, ORVILLE	01-23-93	40432	1642	140	52.00	8.62	27-831-27	N	H	
162	NY	S19	E53	34		SE NW EISELE, DAVID	12-20-92	40433	1324	200	67.00	8.62	29-852-06	N	H	
162	NY	S20	E52	12		NW SE WORDEN, ROBERT	11-13-92	40434	1642	140	48.00	8.62	27-541-13	N	H	
162	NY	S20	E52	12		NW SE ESTUS, PAUL & DIANE	02-01-93	40435	1324	140	38.00	8.62	28-831-07	N	H	
162	NY	S20	E52	13		NW NE B & L PROPERTIES	11-24-92	40436	1324	140	41.00	8.62	28-712-01	N	H	
162	NY	S20	E54	31		SW SW COOK, KENNETH	08-09-96	53548	1642	140	55.00	8.62	41-232-10	N	H	
162	NY	S20	E54	32		NW SW RODOWICK, LEONARD & ALICE	09-09-96	53551	1916	160	91.00	8	27-471-40	N	H	
162	NY	S20	E54	32		NW SW RODOWICK, LEONARD & ALICE	09-09-96	53553	1916	160	91.00		27-471-39	N	H	
162	NY	S20	E54	32		NW SW RODOWICK, LEONARD & ALICE	09-09-96	53555	1916	160	76.00	8	27-471-36	N	H	
162	NY	S21	E54	07		NW SW BURSON, ZOLIN & SHIRLEY	06-25-96	53556	1812	140	44.00	8.62	45-081-19	N	H	
162	NY	S21	E54	18		SE SW BRANDT, JACK	09-09-96	53586	1916	140	60.00	6	45-261-05	N	H	
162	NY	S20	E53	08		SW NE BARR, RICHARD	04-02-68	52585	476	131	96.00	8.75		N	H	
162	NY	S20	E53	08		NE SW BARRIS, HERBERT A	01-29-76	52586	643	160	28.00	8.62		N	H	
162	NY	S20	E53	08		SE SW BELL, ROY	04-10-83	52587	588	140	38.00	8.62		N	H	
162	NY	S20	E53	08		NE SW CASTLE, MIKE	03-31-71	52588	476	120	31.00	8.62		N	H	
162	NY	S20	E53	08		SE SW CELEKETIC, SNEZANA SANDY	04-11-95	52589	1812	140	48.00	8.62	36-111-09	N	H	

Preliminary Data - Subject to Revision

Basin	County	Twn	Rng	Sec	Quarters	Current Owner	Date Complete	Log No.	Drillers lic. no.	Total Depth	Water Lvl	Casing Dia.	Assessor's Parcel no.	Work type	Prop use	App/Permit
162	NY	S20	E53	08		SE SW CHASTAIN, VINCENT	11-01-71	52590	476	120	29.00	8.62		N	H	
162	NY	S20	E53	08		SE SW COADY, W	08-20-73	52591	476	120	21.00	8.62		N	H	
162	NY	S20	E53	08		SW NE CONNELLY, CHARLES	01-21-80	52592	725	135	34.00	8		N	H	
162	NY	S20	E53	08		NE NE CUSE, LUCKY	11-03-90	52593	1573	140	45.00	8.62		N	H	
162	NY	S20	E53	08		NW NE DILGER, JOHN	11-26-90	52594	1573	140	41.00	8.62	36-051-12	N	H	
162	NY	S20	E53	08		SW NE DINCENZIO, NICK	07-30-77	52595	643	140	31.00	8.62		N	H	
162	NY	S20	E53	08		SE SW DUCKEET, CATHERINE	07-01-74	52596	725	140	30.00	8		N	H	
162	NY	S20	E53	08		SE SW ELLYSON, CLAUDE	06-21-72	52597	476	120	29.00	8.62		N	H	
162	NY	S20	E53	08		NW NE FAGG, BILL	01-02-76	52598	643	140	26.00	8.62		N	H	
162	NY	S20	E53	08		SW SW FERGUSON, DALE	07-20-72	52599	476	120	26.00	8.62		N	H	
162	NY	S20	E53	08		SW SW FERILLA	09-10-73	52600	643	120	22.00	8.62		N	H	
162	NY	S20	E53	08		SW SE FLOYD, CARL	03-22-78	52601	643	120	30.00	8.62		N	H	
162	NY	S20	E53	08		SW SE FLOYD, DAVID	09-20-75	52602	643	160	28.00	8.62		N	H	
162	NY	S20	E53	08		SE SW FLOYD, JOHN	12-04-76	52603	643	140	28.00	8.62		N	H	
162	NY	S20	E53	08		SE NW FLOYD, RON	09-15-71	52604	476	139	24.00	8.62		N	H	
162	NY	S20	E53	08		SE SW MACGHAN, EDNA	06-02-78	52605	643	120	28.00	8.62		N	H	
162	NY	S20	E53	08		NE SW GIANNOTTI	10-27-78	52606	643	120	31.00	8.62		N	H	
162	NY	S20	E53	08		SE NE GIEDD, BEN	05-05-77	52607	643	140	29.00	8.62		N	H	
162	NY	S20	E53	08		SW NE GILLES, ROBERT	03-30-80	52608	725	140	32.00	8		N	H	
162	NY	S20	E53	08		NE SE GILLIAM, CLIFFORD	09-21-65	52609	418	100	22.00	8		N	H	
162	NY	S20	E53	08		NE SW GLEASON, WILLIAM	08-04-72	52610	476	120	27.00	8.62		N	H	
162	NY	S20	E53	08		SE NE GRANT, CLAUD	06-18-81	52611	725	140	30.00	8		N	H	
162	NY	S20	E53	28		NW SW SULLIVAN, LEO & MARIE	07-03-96	52782	1812	140	44.00	8.62	40-262-06	N	H	
162	NY	S20	E52	24		NE SE SMITH, GILMER	07-08-96	52783	1812	140	49.00	8.63	28-792-01	N	H	

Preliminary Data - Subject to Revision

Basin	County	Twn	Rng	Sec	Quarters	Current Owner	Date Complete	Log No.	Drillers lic. no.	Total Depth	Water Lvl	Casing Dia.	Assessor's Parcel no.	Work type	Prop use	App/Permit
162	NY	S21	E54	29		NE NE FORD, BILL	03-07-96	52784	944	80	62.00	5	45-401-28	N	H	
162	NY	S21	E54	29		NE NE MATHERLY, HAROLD	03-22-96	52786	944	100	62.00	5	45-401-27	N	H	
162	NY	S20	E53	29		SE SE FORD, BILL	03-18-96	52789	944	156	75.00	6.62	40-264-18	N	H	
162	NY	S19	E53	16		SE SE LACASSE, LES	07-02-96	52813	1426	200	96.00	8.62	29-282-11	N	H	
162	NY	S19	E53	28		NE NW RYSAVY, ROLAND	06-24-96	52815	1812	200	75.00	8.62	29-882-17	N	H	
162	NY	S21	E53	02		NW NW DOUCETTE, RUSSELL	06-20-96	52816	1812	140	46.00	8.62	44-161-06	N	H	
162	NY	S19	E53	16		NE NE HARDISTY, MARY	02-08-96	52817	1916	200	52.00	8	29-221-17	N	H	
162	NY	S20	E53	08		NE SW THOMPSON, MAGGIE	04-18-96	52818	1916	140	53.00	8		N	H	
162	NY	S20	E52	24		NE NE MENCONI, CONRAD	05-22-96	52819	1916	140	56.00	8	28-773-11	N	H	
162	NY	S20	E52	14		NW SW LABONTE, DAVID	07-08-96	52820	1812	140	52.00	8.62	28-733-09	N	H	
162	NY	S20	E53	36		SW NE BASHI, JALAL	07-09-96	52821	1812	160	66.00	8.62	41-063-03	N	H	
162	NY	S21	E54	29		NW NE GRAY, MIKE & SHARON	07-11-96	52822	1812	140	70.00	8.62	45-332-20	N	H	
162	NY	S20	E52	23		NE SE BRUNER, ELGIN	06-19-96	52823	1812	140	50.00	8.62	27-681-03	N	H	
162	NY	S20	E53	34		SE NE MANRING, JACK & CATHY	06-25-96	52824	1812	140	48.00	8.62	40-672-04	N	H	
162	NY	S20	E53	09		NE NW TERRY GROUP	06-26-96	52825	1812	140	42.00	8.62	35-163-04	N	H	
162	NY	S20	E53	36		NW SW PAULSEN, DENNIS	06-24-96	52830	1426	140	54.00	8.63	41-055-14	N	H	
162	NY	S20	E52	01		NE NW BENSON, JOHN	11-06-69	52834	418	100	21.00	8		N	H	
162	NY	S20	E52	01		SE NW BLOOD, BILL & LONG, CHARLES R	05-28-81	52845	798	200	42.00	8		N	H	
162	NY	S20	E52	01		SE NW COLEMAN, FRANK	07-03-75	52848	725	200	24.00	8		N	H	
162	NY	S20	E52	01		SE NW COLEMAN, FRANK	02-01-70	52852	418	118	16.00	8		N	H	
162	NY	S20	E52	01		SE SE GAYE	12-20-83	52856	588	120	29.00	8.62		N	H	
162	NY	S20	E52	01		NW SE RIGGS, ROBERT	04-28-83	52859	725	140	31.00	8		N	H	
162	NY	S20	E52	06		NE NE ELLYSON, VERN & BERTHA	06-20-74	52864	643	140	26.00	8.62		N	H	
162	NY	S20	E52	06		NW SW SPENCER, DONALD	12-05-73	52865	725	200	22.00	8		N	H	

Preliminary Data - Subject to Revision

Basin	County	Twn	Rng	Sec	Quarters	Current Owner	Date Complete	Log No.	Drillers lic. no.	Total Depth	Water Lvl	Casing Dia.	Assessor's Parcel no.	Work type	Prop use	App/Permit
162	NY	S21	E54	18		SW GOODRICH, MIKE	08-04-96	52882	1625	160	50.00	8.62	45-201-41	N	H	
162	NY	S20	E53	08		SE NE GRANT, LYNN	10-05-79	52612	725	140	29.00	8		N	H	
162	NY	S20	E53	08		SE SW GURNEE	03-30-71	52613	476	120	28.00	8.62		N	H	
162	NY	S20	E53	08		SW SW GURNEY, CLIFFORD	03-20-78	52614	725	140	34.00	8		N	H	
162	NY	S20	E53	08		SE SW HAMITER, E L	10-01-73	52615	476	120	21.00	8.62		N	H	
162	NY	S20	E53	08		NW SW HAMMOND, ROBERT W	09-15-78	52616	725	140	36.00	8		N	H	
162	NY	S20	E53	08		SW SW HARRIS, WILMA	08-06-79	52617	725	140	33.00	8		N	H	
162	NY	S20	E53	08		NE NE HASTINGS, ALEX	03-21-83	52618	725	140	29.00	8		N	H	
162	NY	S20	E53	08		NW NE HAYES, LOREN	03-22-78	52619	725	140	34.00	8		N	H	
162	NY	S20	E53	08		SE NW HUDSON	07-20-76	52620	643	120	28.00	8.62		N	H	
162	NY	S20	E53	08		SE SW HUTCHINSON, RAYMOND	04-25-72	52621	476	120	27.00	8.62		N	H	
162	NY	S20	E53	08		NW NW ISACCS, AL	06-20-75	52622	643	120	28.00	8.62		N	H	
162	NY	S20	E53	08		NW NW JOHNSON	09-30-75	52623	643	120	29.00	8.62		N	H	
162	NY	S20	E52	14		NE SE GABRIELE, MARTHA	02-23-96	52634	1642	140	48.00	8.62	28-731-27	N	H	
162	NY	S21	E53	12		NW SW MADSEN, DAVID	06-14-96	52635	1642	140	55.00	8.62	44-550-34	N	H	
162	NY	S21	E54	31		NE NW PIETROZIO, JOHN	06-14-96	52636	1642	225	82.00	8.62	45-431-12	N	H	
162	NY	S21	E53	02		NE NW PILTZ, MERVYN	06-07-96	52637	1642	140	62.00	8.62	44-072-13	N	H	
162	NY	S21	E54	16		SW NE SEVILLA	05-30-96	52638	1642	140	69.00	8.62	41-112-13	N	H	
162	NY	S21	E54	16		SE NE ABULENCIA	05-30-96	52639	1642	140	69.00	8.62	43-122-21	N	H	
162	NY	S20	E53	31		NE SE STRICKLAND CONSTRUCTION CO	06-18-96	52640	1916	140	50.00	8	41-252-11	N	H	
162	NY	S20	E53	29		NW NE VARNER, RICHARD	06-07-96	52641	1916	140	50.00	8	39-032-22	N	H	
162	NY	S20	E53	31		NE SE MCCURRY, CLYDE & MAUREEN	06-07-96	52642	1916	140	50.00	8	41-162-06	N	H	
162	NY	S20	E53	31		NE SE REYNOLDS, RON & LYNN	06-07-96	52643	1916	145	50.00	8	41-162-08	N	H	
162	NY	S20	E54	31		NE SE MENCONI, CONRAD	06-17-96	52644	1916	155	50.00	8	41-162-01	N	H	

Preliminary Data - Subject to Revision

Basin	County	Twn	Rng	Sec	Quarters	Current Owner	Date Complete	Log No.	Drillers Total lic. no.	Depth	Water Lvl	Casing Dia.	Assessor's Parcel no.	Work type	Prop use	App/Permit
162	NY	S21	E54	31		SW SW BURKE, BRUCE	06-21-96	52646	1916	155	50.00	8	41-231-06	N	H	
162	NY	S20	E53	08		NE SW JOHNSON	09-15-75	52647	643	120	26.00	8.62		N	H	
162	NY	S20	E53	08		SW NE JOHNSON, PIERRE	07-24-79	52648	725	140	30.00	8		N	H	
162	NY	S20	E53	08		NE NE KINGS LAND DEVELOPMENT	03-15-91	52649	1573	140	46.00	8.62	35-152-02	N	H	
162	NY	S21	E54	19		NE NE GARLOUGH, BILL & PAT	08-20-96	53587	1812	140	58.00	8.62	45-272-31	N	H	
162	NY	S21	E54	19		NW NE MASON, MIKE	07-26-96	53588	1642	140	54.00	8.62	45-272-10	N	H	
162	NY	S21	E54	19		NW NE STANFORD CONSTRUCTION	08-09-96	53589	1642	140	54.00	8.62	45-272-13	N	H	
162	NY	S21	E54	19		SE NE STOCKTON, PHILLIP	06-05-96	53590	1426	140	54.00	8.62	45-273-18	N	H	
162	NY	S21	E54	20		NW NW MINNIEAR, CHARLES	08-20-96	53591	1642	140	54.00	8.62	45-282-20	N	H	
162	NY	S21	E54	20		SW NE ROBERTS, BILL	08-22-96	53592	1916	155	51.00	8	45-293-04	N	H	
162	NY	S21	E54	28		SE NW FRYE, LINDA	07-26-96	53593	1642	150	0.00	8.62	45-371-12	N	H	
162	NY	S21	E54	31		NE SW MCATREE, SANDY	07-26-96	53594	1642	175	100.00	8.62	45-431-02	N	H	
162	NY	S20	E52	01		SW SE MARTIN, TODD M	07-22-96	53595	1812	140	39.00	8.62	28-433-03	N	H	
162	NY	S20	E52	11		NW NW HUMBERT, FRED	08-02-96	53596	1642	170	110.00	8.62	27-531-25	N	H	
162	NY	S20	E52	13		SW SW TRENT, JOE	08-16-96	53597	1642	140	48.00	8.62	28-661-02	N	H	
162	NY	S20	E52	14		SE NE BENNETT, CRAIG	06-25-96	53598	1642	140	48.00	8.62	27-551-48	N	H	
162	NY	S20	E52	14		NE SE RAYMER, JOEL	08-09-96	53599	1642	140	46.00	8.62	28-732-06	N	H	
162	NY	S20	E52	23		NW SE MATUDA, RAY	06-01-96	53600	1916	140	50.00	8	28-812-12	N	H	
162	NY	S21	E53	02		SW SW LIGUORI, MARIO	08-09-96	53601	1642	140	56.00	8.62	44-072-06	N	H	
162	NY	S21	E53	11		SW NW BENSON, STEVE	06-20-96	53602	1426	140	58.00	8.62	44-421-11	N	H	
162	NY	S20	E53	02		SW SE SERRY, EARL	07-05-96	53603	1426	220	75.00	8.62	35-033-39	N	H	
162	NY	S20	E53	06		NE SE SIMPSON, LARRY	08-02-96	53609	1642	140	47.00	8.62	36-027-15	N	H	
162	NY	S20	E53	08		SW NW DRAKE, HARRY	08-21-96	53610	1916	140	51.00	8	36-122-06	N	H	
162	NY	S20	E53	09		NE NW WHITBECK, JAMES	08-16-96	53613	1642	140	46.00	8.62	35-162-07	N	H	

Preliminary Data - Subject to Revision

Basin	County	Twn	Rng	Sec	Quarters	Current Owner	Date Complete	Log No.	Drillers lic. no.	Total Depth	Water Lvl	Casing Dia.	Assessor's Parcel no.	Work type	Prop use	App/Permit
162	NY	S20	E53	09		SE NW WILSON, MARYLIN	08-23-96	53614	1642	140	49.00	8.62	35-172-29	N	H	
162	NY	S20	E53	15		SW NW VOHS, ALAN	06-22-96	53619	1642	220	55.00	8.62	35-321-09	N	H	
162	NY	S20	E53	18		NW NW FAIRCLOUGH, CHRISTOPHER	08-26-96	53621	1812	140	47.00	8.62	36-102-01	N	H	
162	NY	S20	E53	20		SW SE LARSON, PHYLLIS & SHELLY, M	08-21-96	53623	1812	140	40.00	8.62	39-041-08	N	H	
162	NY	S20	E53	29		SE SW MCADAMS, JOSEPH E	08-14-96	53625	1812	140	52.00	8.62	40-373-11	N	H	
162	NY	S20	E53	33		NE SW LANGSTON, RICHARD & PAULA	08-15-96	53628	1812	160	48.00	8.62	35-461-17	N	H	
162	NY	S20	E53	33		NE SW LANGSTON, RICHARD & PAULA	08-15-96	53648	1812	160	48.00	8.62	35-461-05	N	H	
162	NY	S20	E53	08		SE NE CANOVA, RICHARD E	08-08-96	52888	1812	140	39.00	8.62	36-052-21	N	H	
162	NY	S20	E53	09		SW SW DILGER, JOHN	08-08-96	52889	1812	140	47.00	8.62	35-183-16	N	H	
162	NY	S19	E53	30		SW SE LIAPES, MARCIA	08-07-96	52890	1812	140	48.00	8.62	29-523-06	N	H	
162	NY	S21	E53	13		NW SW DEMPSEY, RONALD	08-06-96	52891	1812	140	55.00	8.62	44-612-03	N	H	
162	NY	S19	E53	31		NE SW CELEKETIC, SANDY S	08-07-96	52892	1812	140	43.00	8.62	29-586-09	N	H	
162	NY	S20	E53	36		SW NE MENCONI, CONRAD	08-05-96	52893	1916	140	54.00	8	41-063-20	N	H	
162	NY	S20	E53	32		NW NE RADER, RANDY	07-26-96	52898	1642	140	53.00	8.62	40-512-17	N	H	
162	NY	S20	E53	20		NE SW MCCORMICK, CHARLES	07-16-96	52899	1642	140	48.00	8.62	36-351-51	N	H	
162	NY	S20	E52	23		NW SE HURLBURT, EARL & SANDRA	07-31-96	52900	1812	140	55.00	8.62	28-811-09	N	H	
162	NY	S20	E53	35		SW NW FOSTER, STEPHEN	07-12-96	52901	1812	140	38.00	8.62	42-692-12	N	H	
162	NY	S20	E52	24		SE NW KESTERSON, KIRK	07-15-96	52902	1812	140	46.00	8.62	28-513-08	N	H	
162	NY	S20	E53	32		NE NE SANDOVAL, JASON	07-16-96	52903	1812	140	49.00	8.62	40-551-08	N	H	
162	NY	S20	E52	01		NE SE TOM TERRY HOMES	07-30-96	52904	1812	140	40.00	8.62	28-421-13	N	H	
162	NY	S20	E52	23		SE NE VONHOLT, VALMA	07-24-96	52906	1812	140	54.00	8.62	27-721-03	N	H	
162	NY	S21	E53	11		SW NE DEMPSEY, WILLIAM	07-29-96	52907	1812	140	61.00	8.62	44-294-19	N	H	
162	NY	S20	E52	01		NW SE TOM TERRY HOMES	07-30-96	52908	1812	140	40.00	8.62	28-421-18	N	H	
162	NY	S20	E52	01		NW SE TITSCHLER, ARLENE	07-23-96	52909	1812	140	38.00	8.62	28-421-21	N	H	

Preliminary Data - Subject to Revision

Basin	County	Twn	Rng	Sec	Quarters	Current Owner	Date Complete	Log No.	Drillers lic. no.	Total Depth	Water Lvl	Casing Dia.	Assessor's Parcel no.	Work type	Prop use	App/Permit
162	NY	S20	E53	36		SE NE JOHNSON, MICHAEL	06-21-96	52917	1642	140	54.00	8.62	41-063-09	N	H	
162	NY	S21	E53	10		SW SW PFEIL, JUDITH	07-19-96	52918	1642	140	54.00	8.62	44-263-09	N	H	
162	NY	S20	E53	09		NW SW MURILLO, SAM	07-13-96	52919	1642	140	48.00	8.62	35-173-12	N	H	
162	NY	S20	E52	13		SE NW LAMONT, RITA	08-03-96	52930	1916	140	49.00	8	28-712-25	N	H	
162	NY	S21	E53	01		SE NW FOREST, ELWOOD JOHN	07-21-96	52931	1916	140	49.00	8	44-102-08	N	H	
162	NY	S20	E53	20		SW SE QUINN, DON	07-07-96	52945	1916	140	50.00	8	39-041-08	N	H	
162	NY	S20	E53	17		SE NE WILD WEST HOMES	07-19-96	52946	1916	140	50.00	8	36-303-08	N	H	
162	NY	S20	E53	21		SE SE MAYGOLD, GENE & ALMA	07-26-96	52947	1916	140	50.00	8	39-083-02	N	H	
162	NY	S21	E53	14		NW SE RAMIREZ	07-03-96	52950	1426	140	58.00	8.62	44-742-03	S	H	
162	NY	S19	E53	32		SW SE CONNALLY, THOMAS	07-12-96	52951	1642	140	48.00	8.62	29-803-07	N	H	
162	NY	S20	E53	33		NE SW WILSON, JAMES	08-15-96	53649	1812	160	48.00	8.62	35-461-04	N	H	
162	NY	S20	E53	33		SW NE WULFENSTEIN REALTY	08-28-96	53651	1812	140	50.00	8.62	35-483-06	N	H	
162	NY	S20	E53	34		SE NE AHERNS, CHARLES & KATHLEEN	08-27-96	53652	1812	140	40.00	8.62	40-671-01	N	H	
162	NY	S20	E53	34		SW SW BARTON, I P & BOBBIE	07-18-96	53654	1812	140	44.00	8.62	40-682-07	N	H	
162	NY	S20	E53	34		NW SE CROW, R D	08-29-96	53656	1812	140	43.00	8.62	40-592-05	N	H	
162	NY	S20	E53	34		SW NW PIERRO, ROBERT & DONJA	08-19-96	53657	1812	140	42.00	8.62	40-661-08	N	H	
162	NY	S20	E53	34		NE SE SANCHEZ	08-16-96	53659	1642	140	54.00	8.62	40-593-03	N	H	
162	NY	S20	E53	35		NW SE BACH, RONALD	08-13-96	53660	1642	140	45.00	8.62	41-111-03	N	H	
162	NY	S20	E53	21		NE SW AYERS, LEONARD	07-12-96	53661	1642	140	62.00	8.62	39-163-01	N	H	
162	NY	S20	E53	35		SW SE MORENO, RONALD & RAE	08-29-96	53662	1812	140	48.00	8.62	41-111-23	N	H	
162	NY	S20	E53	35		SW SW TURNER, CARL	08-16-96	53663	1642	140	52.00	8.62	41-122-11	N	H	
162	NY	S20	E53	35		SW SE WARD	08-16-96	53664	1642	140	58.00	8.62	41-111-14	N	H	
162	NY	S20	E53	35		SE NW WILLIAMS	07-26-96	53665	1642	140	56.00	8.62	42-692-22	N	H	
162	NY	S19	E53	15		SW NW GAMLIELI, MOSHE	07-02-96	53666	1426	180	95.00	8.62	29-242-09	N	H	

Preliminary Data - Subject to Revision

Basin	County	Twn	Rng	Sec	Quarters	Current Owner	Date Complete	Log No.	Drillers lic. no.	Total Depth	Water Lvl	Casing Dia.	Assessor's Parcel no.	Work type	Prop use	App/Permit
162	NY	S19	E53	16		SE SW DALZIN, KAREN	07-26-96	53667	1642	200	93.00	8.62	29-282-09	N	H	
162	NY	S19	E53	16		SW SE KING, BOB	07-26-96	53668	1642	170	76.00	8.62	29-284-04	N	H	
162	NY	S19	E53	19		SW SW MOORE, BILL	06-14-96	53669	1642	100	51.00	6.62	29-461-18	N	H	
162	NY	S19	E53	19		NW SW PRIEWE, DAVE	07-08-96	53670	1426	140	51.00	8.62	29-432-18	N	H	
162	NY	S19	E53	19		NW SW PRIEWE, DAVE	07-08-96	53671	1426	140	53.00	8.623	28-432-17	N	H	
162	NY	S19	E53	22		NW NW BARLOW, CHRISTOPHER	07-26-96	53674	1642	200	93.00	8.62	29-305-08	N	H	
162	NY	S19	E53	30		SW SW MOORE, BILL	06-14-96	53676	1642	100	52.00	6.62	29-482-19	N	H	
162	NY	S19	E53	30		NW NW ROLFE, CAROLE & CHARLENE	08-13-96	53678	1812	140	50.00	8.62	29-481-23	N	H	
162	NY	S19	E53	32		NE SE BUFFEM, PATRICIA	08-23-96	53684	1642	140	48.00	8.62	29-812-33	N	H	
162	NY	S19	E53	33		NW SW HARVEY, JANET	08-12-96	53687	1812	140	53.00	8.62	29-831-24	N	H	
162	NY	S19	E53	32		NW SE MENDEZ, TEODORO	07-05-96	53688	1426	140	53.00	8.62	29-812-10	N	H	
162	NY	S19	E53	35		SE NW OKRASINSKI, ROBERT	08-23-96	53690	1642	220	175.00	8.62	27-411-65	N	H	
162	NY	S20	E54	32		NW SW RODOWICK, LEONARD & ALICE	09-10-96	53748	1916	160	91.00	8	27-471-33	N	H	
162	NY	S20	E53	17		NW SW HANCOCK, SHANE	10-16-95	49722	1642	140	48.00	8.62	36-291-06	N	H	
162	NY	S20	E53	09		NW SW SCHOFFSTALL, ROBERT	10-10-95	49724	1812	140	41.00	8.62	35-181-06	N	H	
162	NY	S20	E53	30		NW NE CROZIER, RUSSELL	10-10-95	49725	1812	140	48.00	8.62	36-591-08	N	H	
162	NY	S20	E53	35		SW NW ALBIN, ALTON	10-09-95	49726	1812	140	39.00	8.62	42-693-11	N	H	
162	NY	S20	E53	34		NE SW SIMPSON, STARR	10-05-95	49727	1812	140	41.00	8.62	40-683-13	N	H	
162	NY	S21	E53	02		NE SW FLAZIE, ROSS	10-03-95	49728	1916	140	72.00	8	44-211-15	N	H	
162	NY	S20	E53	17		SE NE HANES, EDITH	10-05-95	49729	1916	140	65.00	8	36-303-02	N	H	
162	NY	S20	E52	12		NW SE GREEN, KENNETH & REBECCA	10-03-95	49730	1916	140	61.00	8	28-841-16	N	H	
162	NY	S19	E52	25		SE NE TOLEDO, EDWARD B	10-26-95	49731	1812	140	46.00	8.62	28-257-07	N	H	
162	NY	S21	E54	20		SE NW BABCOCK, JOHN	09-12-96	54561	1642	140	53.00	8.62	45-291-22	N	H	
162	NY	S20	E54	31		NE SW LEE, CLINE	09-12-96	54562	1642	140	55.00	8.62		N	H	

Preliminary Data - Subject to Revision

Basin	County	Twn	Rng	Sec	Quarters	Current Owner	Date Complete	Log No.	Drillers lic. no.	Total Depth	Water Lvl	Casing Dia.	Assessor's Parcel no.	Work type	Prop use	App/Permit
162	NY	S20	E52	14		SE NE MURPHY, RON	09-05-96	54563	1642	140	55.00	8.62		N	H	
162	NY	S20	E52	14		SE NE MURPHY, RON	09-05-96	54564	1642	140	55.00	8.62	27-551-45	N	H	
162	NY	S20	E52	01		NW NE COOK, ERIC	09-05-96	54565	1642	140	48.00	8.62	28-422-16	N	H	
162	NY	S20	E52	01		NW SE DILLE, ALLEN	09-05-96	54567	1642	140	48.00	8.62	28-422-16	N	H	
162	NY	S20	E53	16		NE SW BRYANT, GLORIA	09-12-96	54569	1812	200	50.00	8.62	35-355-29	N	H	
162	NY	S20	E53	09		SW SW ROLFE, CAROLE & CHARLENE	09-10-96	54570	1812	140	44.00	8.62	35-183-20	N	H	
162	NY	S20	E53	09		NW SW SANTOS, GILBERT	09-10-96	54571	1812	140	44.00	8.62	35-183-07	N	H	
162	NY	S19	E53	32		SE NW VELARDE, HECTOR	09-11-96	54573	1812	180	47.00	8.62	41-601-04	N	H	
162	NY	S20	E52	24		NW SW FEATHERSON, BOBBY	08-30-96	54576	1642	140	64.00	8.62	28-481-05	N	H	
162	NY	S20	E52	01		NW SE KOSS, ROLF	09-05-96	54577	1642	140	48.00	8.62	28-422-16	N	H	
162	NY	S19	E52	36		SW NE MILES, LARRY	09-05-96	54578	1642	140	52.00	8.62	28-233-10	N	H	
162	NY	S20	E52	01		NW SE LORENZA, RANA	09-05-96	54579	1642	140	48.00	8.62	28-422-16	N	H	
162	NY	S21	E54	16		NW NE THOMA, KLAUS	09-13-96	54649	1642	140	70.00	8.62	43-113-01	N	H	
162	NY	S21	E54	16		SE NE MORROW	09-13-96	54650	1642	150	88.00	8.62	43-122-14	N	H	
162	NY	S21	E54	19		NW NE RATCLIFF, MICHAEL	08-23-96	54651	1642	140	55.00	8.62	45-271-23	N	H	
162	NY	S19	E53	31		SE SE SUTTON, JEANNETTE	08-02-96	54652	1642	140	46.00	8.62	29-572-05	N	H	
162	NY	S20	E53	08		NE NE KINGS LAND DEVELOPMENT	03-15-91	52650	1573	140	46.00	8.62	35-152-28	N	H	
162	NY	S20	E53	08		SE NE LANDOLFI, WILLIAM	02-10-77	52651	725	160	29.00	8		N	H	
162	NY	S20	E53	08		NE LARSEN, MATTHEW	09-13-83	52652	1081	160	40.00	8.62		N	H	
162	NY	S20	E53	08		SW NE LIVINE, PAT	09-29-76	52653	643	140	28.00	8.62		N	H	
162	NY	S20	E53	08		NE NE LUTZ, HAROLD A	10-29-82	52654	725	140	32.00	8		N	H	
162	NY	S20	E53	08		NE SE MAQUIRE, JOHN	04-13-80	52655	588	140	28.00	8.62		N	H	
162	NY	S20	E53	08		NE SW MARSH, CLAYTON	03-29-96	52656	1916	140	52.00	8	36-111-02	N	H	
162	NY	S20	E53	08		SE SW MCCOY, CLARENCE	08-28-89	52657	1573	140	43.00	8.62		N	H	

Preliminary Data - Subject to Revision

Basin	County	Twn	Rng	Sec	Quarters	Current Owner	Date Complete	Log No.	Drillers lic. no.	Total Depth	Water Lvl	Casing Dia.	Assessor's Parcel no.	Work type	Prop use	App/Permit
162	NY	S20	E53	08		SE NE MERO, TONY	10-12-77	52658	643	140	30.00	8.62		N	H	
162	NY	S20	E53	08		NE NE MILLER, BETTY	09-22-89	52659	725	140	32.00	12		N	H	
162	NY	S20	E53	08		NE NE MILLER, BETTY	09-21-89	52660	725	140	32.00	12		N	H	
162	NY	S20	E53	08		NW SW MILLER, BILL	08-29-89	52661	725	140	42.00	12		N	H	
162	NY	S20	E53	08		NW SW MILLER, BILL	08-30-89	52662	725	140	42.00	12		N	H	
162	NY	S20	E53	08		NW SE MILLER, GARY & BETTY	06-07-82	52663	725	140	23.00	8		N	H	
162	NY	S20	E53	08		NE NW MILLER, JEAN	08-20-76	52664	643	120	28.00	8.62		N	H	
162	NY	S20	E53	08		NW SW MILLER, WILLIAM H & EVELYN	04-28-91	52665	1324	140	41.00	12		N	H	
162	NY	S20	E53	08		SW NW MITCHELL, LEE	03-21-73	52666	418	120	27.00	8		N	H	
162	NY	S20	E53	08		SW NW MITCHELL, LEE	12-15-69	52667	476	120	21.00	8.75	29-882-08	N	H	
162	NY	S19	E53	28		NW NE MARTIN	11-08-96	57594	1642	140	71.00	8.62		N	H	
162	NY	S19	E53	28		NE NE MARTIN	11-08-96	57595	1642	140	71.00	8.62		N	H	
162	NY	S19	E53	34		SE NW RUIZ, JOHN	11-08-96	57781	1642	140	51.00	8.62	29-853-03	N	H	
162	NY	S19	E53	19		NE NE ANDERSON, MARGARET	11-08-96	57782	1642	140	49.00	8.62	29-373-03	N	H	
162	NY	S20	E53	09		NE NW HEALY, ROBERT	11-08-96	57783	1642	140	48.00	8.62	35-162-02	N	H	
162	NY	S20	E53	18		SW SW SMITH, GORDEN	10-25-96	57784	1642	140	47.00	8.62	36-213-19	N	H	
162	NY	S20	E53	13		SE SE HOUSER	09-20-96	57790	1642	310	230.00	6.62	35-281-17	N	H	
162	NY	S20	E52	14		SE NE MURPHY, RON	10-11-96	57791	1642	140	46.00	8.62	27-551-44	N	H	
162	NY	S20	E54	31		SW SE BROWN, BRUCE	09-27-96	57792	1642	140	68.00	8.62	41-241-10	N	H	
162	NY	S20	E53	36		SW NE SNEED, ELWYN R	11-29-95	49950	1812	160	72.00	8.62	41-061-23	N	H	
162	NY	S21	E54	19		NE SW TOM TERRY DEVELOPMENT	11-29-95	49951	1812	140	53.00	8.62	45-242-33	N	H	
162	NY	S20	E52	01		NW SE TOM TERRY DEVELOPMENT	12-13-95	49952	1812	140	38.00	8.62	28-421-02	N	H	
162	NY	S20	E53	08		SW NE TOM TERRY DEVELOPMENT	12-14-95	49953	1812	140	38.00	8.62	36-052-19	N	H	
162	NY	S20	E52	01		NW SE TOM TERRY DEVELOPMENT	12-13-95	49954	1812	140	38.00	8.62	28-421-02	N	H	

Preliminary Data - Subject to Revision

Basin	County	Twn	Rng	Sec	Quarters	Current Owner	Date Complete	Log No.	Drillers Total lic. no.	Depth	Water Lvl	Casing Dia.	Assessor's Parcel no.	Work type	Prop use	App/Permit
162	NY	S20	E52	01		NW SE TOM TERRY DEVELOPMENT	12-13-95	49955	1812	140	38.00	8.62	28-421-02	N	H	
162	NY	S20	E52	01		NW SE TOM TERRY DEVELOPMENT	12-12-95	49956	1812	140	38.00	8.62	28-421-02	N	H	
162	NY	S20	E53	21		SE NW YAVORKA, ALVIN	11-08-95	49957	1812	140	45.00	8.62	39-101-20	N	H	
162	NY	S21	E53	01		SW NW MITCHELL, AL	11-08-95	49958	1812	140	49.00	8.62	44-121-08	N	H	
162	NY	S21	E54	20		NW SW G I P TRUST	11-07-95	49959	1812	140	59.00	8.62	45-311-19	N	H	
162	NY	S21	E54	19		NW SE LYTLE, DAVID	11-06-95	49960	1812	140	54.00	8.62	45-243-37	N	H	
162	NY	S20	E54	32		SE NW RODOWICK, LEONARD & ALICE	08-30-96	54203	1916	160	51.00	8	27-471-44	N	H	
162	NY	S21	E54	17		SW NW STRICKLAND CONSTRUCTION CO	05-29-96	54213	1916	160	51.00	8	45-181-29	N	H	
162	NY	S21	E54	17		SW NW STRICKLAND CONSTRUCTION CO	05-30-96	54215	1916	145	50.00	8	45-181-30	N	H	
162	NY	S19	E53	29		NW NW BRAITHWAITE, STAN & MARY	09-19-96	54217	725	160	57.00	8	29-403-08	N	H	
162	NY	S20	E53	17		NW NW LETTOW, WOLFGANG	09-10-96	54219	725	160	54.00	8	36-271-15	N	H	
162	NY	S20	E53	28		NE NW SHIPP, JOHN	11-25-96	58714	1324	140	50.00	8.62	39-062-22	N	H	
162	NY	S20	E53	18		SE SE VARELA, VICTOR	11-26-96	58715	1324	140	49.00	8.62	36-171-87	N	H	
162	NY	S19	E53	32		NW SW GRIMAND, JEFF	12-05-96	58716	1642	140	48.00	8.62	29-803-13	N	H	
162	NY	S20	E53	09		NW NW MARSHALL, JACQUELINE	12-05-96	58717	1642	140	49.00	8.62	35-161-21	N	H	
162	NY	S20	E53	02		SE SW MARION, DAVE	12-05-96	58719	1642	175	125.00	8.62	35-033-28	N	H	
162	NY	S19	E53	32		NE SE BRZEZINSKI, TRAVIS	12-05-96	58720	1642	140	48.00	8.62	29-811-19	N	H	
162	NY	S20	E53	20		SE SW BURBY, JASON	10-02-96	58721	1642	140	53.00	8.62	36-581-11	N	H	
162	NY	S20	E53	09		SW SW DONAGHY, LARRY	11-01-96	58723	1642	140	46.00	8.62	35-184-31	N	H	
162	NY	S20	E53	34		SW SW DAUN, GREG	10-18-96	58724	1642	140	54.00	8.62	40-701-21	N	H	
162	NY	S20	E52	14		SE NE MURPHY, RON	10-11-96	58725	1642	140	46.00	8.62	27-551-49	N	H	
162	NY	S20	E53	21		SE SW TAYLOR	10-11-96	58726	1642	140	54.00	8.62	39-091-09	N	H	
162	NY	S20	E52	14		SE NE CAGLE, JOHN	10-11-96	57876	1642	140	46.00	8.62	27-551-47	N	H	
162	NY	S20	E53	34		NW SE HAMILTON, BELINDA	10-11-96	57877	1642	140	58.00	8.62	40-672-20	N	H	

Preliminary Data - Subject to Revision

Basin	County	Twn	Rng	Sec	Quarters	Current Owner	Date Complete	Log No.	Drillers lic. no.	Total Depth	Water Lvl	Casing Dia.	Assessor's Parcel no.	Work type	Prop use	App/Permit
162	NY	S21	E54	20		NE SE GONSALVES, GERALD	09-27-96	57878	1642	145	67.00	8.62	45-293-30	N	H	
162	NY	S19	E53	16		SE NW DUKE, TERRY	10-04-96	57879	1642	175	99.00	8.62	29-213-04	N	H	
162	NY	S20	E52	14		SE SE TRENT, JOE	10-04-96	57880	1642	140	49.00	8.62	28-743-13	N	H	
162	NY	S21	E53	02		SE SE STRECK, KENNETH	09-27-96	57881	1642	140	58.00	8.62	44-081-13	N	H	
162	NY	S20	E53	18		SE NE MURPHY, RON	09-20-96	57882	1642	140	46.00	8.62	36-171-24	N	H	
162	NY	S20	E52	14		NE SE NIXON, ANDREW	09-20-96	57884	1642	140	48.00	8.62	28-732-19	N	H	
162	NY	S20	E53	17		SE SE MAGARHAES, ED	10-12-96	57889	1916	140	50.00	8	36-321-12	N	H	
162	NY	S20	E52	13		NE NW NORTON, RICHARD	10-03-96	57890	1916	140	55.00	8	28-703-09	N	H	
162	NY	S20	E53	17		SE SE MAGARHAES, ED	10-12-96	57891	1916	140	50.00	8	36-321-13	N	H	
162	NY	S21	E54	29		NE NW WEISENHUNT, CLIFF	10-03-96	57892	1916	140	50.00	8	45-322-03	N	H	
162	NY	S20	E52	23		SE SW WILD WEST HOMES	10-15-96	57893	1916	140	50.00	8	28-463-04	N	H	
162	NY	S20	E53	17		NW SW JORDAN, ANDY	10-12-96	57894	1916	145	75.00	8	36-292-15	N	H	
162	NY	S21	E53	14		SE SE EDENS, BETTY	09-30-96	57895	1812	160	61.00	8.62	44-751-07	N	H	
162	NY	S21	E54	19		NE NW FOLKERTS, ROD & DIANE	10-01-96	57896	1812	140	52.00	8.62	44-262-26	N	H	
162	NY	S21	E53	36		NW SE NEILS, RUEBEN	10-02-96	57897	1812	200	82.00	8.62	44-791-05	N	H	
162	NY	S21	E54	29		NE NE TAYLOR II, JAMES A	10-03-96	57898	1812	240	40.00	8.62	45-332-06	N	H	
162	NY	S20	E53	29		SW SW TAYLOR, HAROLD	10-04-96	57899	1812	140	53.00	8.62	40-372-02	N	H	
162	NY	S19	E52	25		SW SE BELLS, ALVIN & MARILYN M	11-22-96	58047	1625	140	40.00	8.62	28-248-04	N	H	
162	NY	S21	E54	19		NW NE FOSTER, RON	11-03-96	58048	2025	140	50.00	6	45-271-22	N	H	
162	NY	S21	E54	31		NW SW FICHER, SUSAN	11-02-96	58049	2025	200	80.00	8	45-431-28	N	H	
162	NY	S21	E53	14		NW NW CLARK, OSCAR	11-04-96	58050	2025	200	75.00	8	44-701-05	N	H	
162	NY	S20	E53	31		SW SE SPILLER, GENE & MARION	11-05-96	58051	2025	155	90.00	8	41-161-07	N	H	
162	NY	S20	E53	17		NE NW SUTER, VONDELL & JOANN	11-08-96	58052	2025	140	50.00	8	36-272-25	N	H	
162	NY	S20	E54	32		SW NW RAPIDYNE CORPORATION	11-05-96	58053	1916	200	100.00	8	27-471-25	N	H	

Preliminary Data - Subject to Revision

Basin	County	Twn	Rng	Sec	Quarters	Current Owner	Date Complete	Log No.	Drillers lic. no.	Total Depth	Water Lvl	Casing Dia.	Assessor's Parcel no.	Work type	Prop use	App/Permit
162	NY	S20	E53	21		NE SW CAMBELL, CHARLES	11-12-96	58056	1812	140	49.00	8.62	39-163-02	N	H	
162	NY	S21	E54	16		SW NE SCOTT, CLARENCE	10-11-96	57793	1642	140	80.00	8.62	43-112-21	N	H	
162	NY	S20	E53	31		NW SE SUNDANCE HOMES	10-04-96	57794	1642	140	52.00	8.62	36-471-59	N	H	
162	NY	S20	E53	09		SE NW SOUTHWARD, KIT	11-01-96	57795	1642	140	48.00	8.62	35-163-22	N	H	
162	NY	S20	E52	13		NW NE BEELEER, MYRTLE	11-01-96	57796	1642	140	48.00	8.62	41-401-09	N	H	
162	NY	S20	E53	35		NW SW NORTON	10-04-96	57797	1642	140	54.00	8.62	41-101-20	N	H	
162	NY	S21	E54	20		SW SW YOUNG, TYLER	10-25-96	57798	1642	140	58.00	8.62	45-315-06	N	H	
162	NY	S20	E53	10		NW NW MURPHY, RON	10-25-96	57799	1642	210	54.00	8.62	35-110-01	N	H	
162	NY	S20	E52	13		NW SE BALLARD, HOWARD	11-01-96	57800	1642	140	46.00	8.62	28-653-01	N	H	
162	NY	S19	E53	28		NE NE MARTIN	11-08-96	57801	1642	140	71.00	8.62	29-881-26	N	H	
162	NY	S21	E53	02		NW NW BATES, DENNIS	11-08-96	57802	1642	140	54.00	8.62	44-162-03	N	H	
162	NY	S19	E53	22		NW NW JOHNSON, JOHN & JEANNINE	10-28-96	57810	1812	200	103.00	8.62	29-303-11	N	H	
162	NY	S20	E53	18		SE SE PILKENTON, LEROY	10-29-96	57811	1812	140	51.00	8.62	36-171-81	N	H	
162	NY	S20	E53	18		SE SE SOLOMONOW, FRANCIS LEAH	10-29-96	57812	1812	140	50.00	8.62	36-171-81	N	H	
162	NY	S20	E53	18		SE SE IRELAND, EDWARD M	10-30-96	57813	1812	140	50.00	8.62	36-171-81	N	H	
162	NY	S20	E53	18		SE SE DUNBAR, RICHARD J	10-30-96	57814	1812	140	51.00	8.62	36-171-86	N	H	
162	NY	S20	E53	18		SE SE BETTS, KERRY T	10-30-96	57815	1812	140	50.00	8.62	36-171-82	N	H	
162	NY	S19	E53	16		SE NE MAJERUS, DON L	10-31-96	57816	1812	200	102.00	8.62	29-211-10	N	H	
162	NY	S20	E52	26		SE SE CORLIS, MARIA A	10-30-96	57822	725	140	45.00	8	28-612-13	N	H	
162	NY	S19	E53	19		NE SE MOORE, BILL	11-01-96	57823	1642	100	49.00	6.62	29-451-03	N	H	
162	NY	S19	E53	30		SW NW MOORE, BILL	11-01-96	57824	1642	100	48.00	6.62	29-482-03	N	H	
162	NY	S21	E54	18		NW SW LEWIS, ROBERT	09-27-96	57825	1642	140	57.00	8.62	45-201-67	N	H	
162	NY	S21	E53	11		SW SE EVERS, ROBERT	09-20-96	57826	1642	140	56.00	8.62	44-324-17	N	H	
162	NY	S19	E53	30		NW NE SULLIVAN, JERRY	10-18-96	57827	1642	140	46.00	8.62	29-472-23	N	H	

Preliminary Data - Subject to Revision

Basin	County	Twn	Rng	Sec	Quarters	Current Owner	Date Complete	Log No.	Drillers lic. no.	Total Depth	Water Lvl	Casing Dia.	Assessor's Parcel no.	Work type	Prop use	App/Permit
162	NY	S20	E53	21		SW NW CLARK, OSCAR	10-11-96	57828	1642	140	56.00	8.62	39-101-22	N	H	
162	NY	S21	E54	19		NE NW BETSCHOWA, TONY	10-18-96	57829	1642	140	58.00	8.62	45-262-08	N	H	
162	NY	S19	E53	19		NE SE MOORE, BILL	11-01-96	57830	1642	100	48.00	6.62	29-453-15	N	H	
162	NY	S20	E53	03		NW SW WADE, ROBERT	10-21-96	57833	1812	140	52.00	8.62	35-521-04	N	H	
162	NY	S20	E53	04		SE SE PATCHIN, ROGER & GLORIA	11-04-96	58057	1812	140	45.00	8.62	35-101-14	N	H	
162	NY	S20	E53	09		NW NW CARRILLO, RONALD	11-05-96	58058	1812	140	34.00	8.62	35-163-15	N	H	
162	NY	S20	E53	09		SE NW CERBAR, DANIEL	11-05-96	58059	1812	140	34.00	8.62	36-163-24	N	H	
162	NY	S20	E52	13		SE NW SNEED, ELWYN	11-06-96	58060	1812	140	46.00	8.62	28-712-27	N	H	
162	NY	S20	E52	13		SW NW HOYLE, CHERYL LYNN	11-06-96	58061	1812	140	45.00	8.62	28-713-13	N	H	
162	NY	S20	E53	35		SE NW KIRKHAM, BILLY & GLORIA	11-07-96	58062	1812	140	43.00	8.62	42-693-29	N	H	
162	NY	S20	E53	35		SW NW TALLEY, DALE & CAROL	11-01-96	58063	1812	140	47.00	8.62	42-692-11	N	H	
162	NY	S19	E53	03		SW NW CROOKSTON, AGUSTIN	09-07-96	58064	1642	500	390.00	6	27-211-10	N	H	
162	NY	S20	E53	34		NE SE SERENITY HOMES	11-08-96	58065	1642	140	50.00	8.62	40-694-07	N	H	
162	NY	S20	E53	08		NW NE SERENITY HOMES	11-08-96	58066	1642	140	48.00	8.62	35-152-20	N	H	
162	NY	S21	E53	02		SE NE MURPHY, RON	11-15-96	58067	1642	140	55.00	8.62	44-173-10	N	H	
162	NY	S20	E53	34		SE NE PEDDICORD, EUGENE	11-15-96	58068	1642	140	55.00	8.62	40-652-35	N	H	
162	NY	S20	E53	36		SE SE PONTANO, VETO	11-15-96	58069	1642	140	56.00	8.62	41-222-09	N	H	
162	NY	S21	E53	14		NE SW REINHARD, IRVIN	11-19-96	58071	1812	140	61.00	8.62	44-732-06	N	H	
162	NY	S21	E53	02		NE SE EMERSON, LORRAINE	11-19-96	58072	1812	140	51.00	8.62	44-841-16	N	H	
162	NY	S20	E53	18		SE SE PETERS, EMANUEL	11-20-96	58073	1812	140	49.00	8.62	36-171-82	N	H	
162	NY	S20	E53	18		NW SE BROWN, FRANK	11-20-96	58074	1812	140	51.00	8.62	36-241-14	N	H	
162	NY	S19	E53	17		SW SW JOHNSON, PHIL	11-21-96	58075	1812	160	80.00	8.62	29-365-03	N	H	
162	NY	S20	E53	34		SW SW ANDERSON, JOHN A	11-18-96	58076	1812	140	45.00	8.62	40-701-03	N	H	
162	NY	S19	E53	32		NE SE NEMITZ, ED	11-22-96	58077	1642	140	47.00	8.62	29-812-02	N	H	

Preliminary Data - Subject to Revision

Basin	County	Twn	Rng	Sec	Quarters	Current Owner	Date Complete	Log No.	Drillers lic. no.	Total Depth	Water Lvl	Casing Dia.	Assessor's Parcel no.	Work type	Prop use	App/Permit
162	NY	S20	E53	05		SW NW BREWER, BILL	11-22-96	58078	1642	140	46.00	8.62	35-086-05	N	H	
162	NY	S20	E52	23		NW SE COHEN, ALLYN	11-22-96	58079	1642	140	48.00	8.62	28-811-12	N	H	
162	NY	S20	E52	23		NW SE ROMERO, GABRIEL	11-22-96	58080	1642	140	46.00	8.62	28-812-03	N	H	
162	NY	S20	E53	05		SW NW FRITZ, LUIS	11-22-96	58082	1642	140	46.00	8.62	35-086-04	N	H	
162	NY	S20	E53	21		NE SW PETERSON	11-15-96	58084	1642	140	49.00	8.62	39-162-10	N	H	
162	NY	S20	E53	29		SE SW PAULSON	11-15-96	58085	1642	140	52.00	8.62	40-242-26	N	H	
162	NY	S21	E54	18		NW SW BROWN, BEN & LEORA	12-04-96	58160	2025	140	50.00	8	45-201-61	N	H	
162	NY	S21	E54	17		SW NW CROSS, GARY	08-23-96	54653	1642	200	65.00	8.62	45-181-20	N	H	
162	NY	S19	E53	31		NW SE BROWNE	08-30-96	54661	1642	140	46.00	8.62	25-586-05	N	H	
162	NY	S21	E53	03		SW SE LARKIN, RICHARD	12-30-96	59212	1812	160	52.00	8.62	44-232-01	N	H	
162	NY	S21	E54	19		NE NE PAINE, MILTON	12-31-96	59213	1812	140	57.00	8.62	45-271-28	N	H	
162	NY	S21	E53	11		SW NE HAYNES, CARLTON & LEONA	12-31-96	59214	1812	140	54.00	8.62	44-294-09	N	H	
162	NY	S21	E54	16		SW NE HERRINGTON, ELDON	01-02-97	59215	1812	160	66.00	8.62	43-051-01	N	H	
162	NY	S20	E52	24		NW SW RILY, DONALD & ELIZABETH	12-18-96	59216	1812	140	47.00	8.62	28-483-02	N	H	
162	NY	S21	E54	08		NW NW COOLEY, MARY	12-19-96	59217	1812	140	54.00	8.62	45-112-12	N	H	
162	NY	S19	E53	31		NW NE TERRY GROUP	12-18-96	59218	1812	140	43.00	8.62	29-541-19	N	H	
162	NY	S20	E53	09		SE NW GLEN R PETERSON FAMILY TRUST	12-17-96	59219	1812	140	36.00	8.62	35-171-23	N	H	
162	NY	S20	E53	35		NW SW CONNORS, CHARLES E & CHRISTINE	12-16-96	59220	1812	140	41.00	8.62	41-091-22	N	H	
162	NY	S20	E53	09		NE NW TREMBLAY, DON & MARILYN	12-17-96	59221	1812	140	35.00	8.62	35-161-24	N	H	
162	NY	S21	E53	02		SW SE SPEKTOR, ALEXANDER	12-19-96	59222	1812	140	57.00	8.62	44-071-28	N	H	
162	NY	S20	E53	34		NE SE VORNHOLT	12-19-96	59223	1642	140	56.00	8.62	40-694-05	N	H	
162	NY	S21	E53	11		NW SW SIMMONS, CARL	12-19-96	59224	1642	140	56.00	8.62	44-351-15	N	H	
162	NY	S20	E52	24		SE SW SHAW, WILLIAM	12-13-96	59225	1642	140	48.00	8.62	28-485-07	N	H	
162	NY	S21	E53	11		SE SW KUZMICH, REGINA	12-19-96	59226	1642	140	53.00	8.62	44-361-04	N	H	

Preliminary Data - Subject to Revision

Basin	County	Twn	Rng	Sec	Quarters	Current Owner	Date Complete	Log No.	Drillers lic. no.	Total Depth	Water Lvl	Casing Dia.	Assessor's Parcel no.	Work type	Prop use	App/Permit
162	NY	S20	E53	09		NE SW MCCARTHY, WILLIAM	12-13-96	59227	1642	140	48.00	8.62	35-181-08	N	H	
162	NY	S20	E53	05		SW NW SIMPSON, LARRY	12-13-96	59228	1642	140	49.00	8.62	35-086-08	N	H	
162	NY	S21	E54	20		SE SE MUNGER, BRIAN	12-13-96	59229	1642	220	52.00	8.62	45-303-04	N	H	
162	NY	S21	E53	02		SW NW MONAHAN, KELLY	12-13-96	59230	1642	140	54.00	8.62	44-163-26	N	H	
162	NY	S21	E54	16		SE NE JAMES	12-19-96	59231	1642	140	87.00	8.62	43-122-01	N	H	
162	NY	S19	E53	32		NE SW STALCUP, LYLE	12-19-96	59232	1642	140	48.00	8.62	29-782-27	N	H	
162	NY	S20	E53	21		SW NW RYBOLT	12-19-96	59233	1642	140	54.00	8.62	39-104-12	N	H	
162	NY	S19	E53	32		SW SE CARNEY, TRAVIS	12-13-96	59235	1642	140	46.00	8.62	29-803-05	N	H	
162	NY	S21	E54	16		SW NE ROCHA, RICHARD	12-19-96	59236	1642	140	85.00	8.62	43-111-11	N	H	
162	NY	S20	E53	29		NE SE GOIN, FRANK	12-21-96	59237	2025	140	30.00	8	40-382-02	N	H	
162	NY	S20	E53	05		NE NW MARTINEZ, MARCO	04-16-96	51250	1812	140	45.00	8.62	35-072-07	N	H	
162	NY	S20	E53	05		NW NW FALCONEY, TONY & CINDY	02-21-96	51251	944	110	55.00	5	35-084-10	N	H	
162	NY	S20	E53	14		NE NE KNIGHT, DENNIS & MARY	04-17-96	51252	1812	140	46.00	8.62	27-551-07	N	H	
162	NY	S20	E52	14		NE NE NELSON, DAVID	04-17-96	51253	1812	140	46.00	8.62	27-551-07	N	H	
162	NY	S20	E53	15		SE NW PIKE, JIM & PHYLLIS	04-09-96	51254	1324	160	47.00	8.62	35-321-46	N	H	
162	NY	S20	E53	15		SE NW PIKE, JIM & PHYLLIS	04-11-96	51255	1324	160	47.00	8.62	35-321-45	N	H	
162	NY	S20	E53	15		SW SW BLOHM, GEORGE & ELENORE	04-15-96	51256	725	200	41.00	8	35-352-01	N	H	
162	NY	S20	E53	29		NW SW BRODERICK	04-11-96	51257	1642	140	50.00	8.62	40-243-03	N	H	
162	NY	S20	E53	29		SE SW PASQUERETTE, PAT	04-19-96	51258	1642	140	56.00	8.62	40-511-01	N	H	
162	NY	S20	E53	29		NW SW PAULSON	04-12-96	51259	1642	140	50.00	8.62	40-241-08	N	H	
162	NY	S16	E47	12		SW COOK DRILLING CO	09-25-61	51260	830	288	0.00			N	H	
162	NY	S20	E53	32		SE SE ELDER, WINDY	04-06-96	51261	1642	140	51.00	8.62	40-602-02	N	H	
162	NY	S20	E53	35		SW NW DRENNAN, FRED	03-30-96	51262	1642	140	58.00	8.62	42-691-11	N	H	
162	NY	S20	E53	36		SW NE BAKER, DENNIS	03-29-96	51263	1642	140	54.00	8.62	41-061-02	N	H	

Preliminary Data - Subject to Revision

Basin	County	Twn	Rng	Sec	Quarters	Current Owner	Date Complete	Log No.	Drillers lic. no.	Total Depth	Water Lvl	Casing Dia.	Assessor's Parcel no.	Work type	Prop use	App/Permit
162	NY	S21	E54	20		NW SW QUADLIN, ELLSWORTH	06-11-93	41541	1642	140	55.00	8.62	45-311-13	N	H	
162	NY	S21	E54	34		NE NW AUGUST, KEVIN	06-12-93	41542	1642	240	102.00	8.62	45-461-01	N	H	
162	NY	S19	E53	08		NW NW LISTER, LARRY	07-19-94	45659	1642	160	96.00	8.62	27-251-24	N	H	
162	NY	S20	E53	17		SW NW PERRY, CLINTON	08-27-94	45660	1642	140	46.00	8.62	36-281-17	N	H	
162	NY	S20	E53	33		SE NE HUGHES, KEITH L	09-15-94	45666	1324	140	45.00	8.62	35-482-08	N	H	
162	NY	S19	E53	32		NW SE VICTORY, DON & CLAUDIA	09-20-94	45667	1324	140	44.00	8.62	29-812-21	N	H	
162	NY	S21	E54	16		NW SE COSTLOW, JIM & MARGARET	09-21-94	45668	1324	160	64.00	8.62	43-081-01	N	H	
162	NY	S19	E53	34		SE NW CROCKETT, JIM & FATIMA	09-22-94	45669	1324	180	66.00	8.62	29-852-05	N	H	
162	NY	S21	E53	14		SW NW EASTER, MARY	09-23-94	45670	1324	140	51.00	8.62	44-722-11	N	H	
162	NY	S21	E54	29		NE NE WHISENHUNT, CLIFF	08-31-94	45673	1642	160	66.00	8.62	45-332-09	N	H	
162	NY	S19	E53	34		SW SW BREEMAN, ED	08-29-94	45795	944	120	60.00	8.62	29-601-07	N	H	
162	NY	S21	E53	12		SW SE KOZSEY, LAWRENCE	10-20-94	45871	1812	140	52.00	8.62	44-541-03	N	H	
162	NY	S21	E54	20		NW SE MURPHY, RON	10-08-94	45912	1642	140	56.00	8.62	45-293-13	N	H	
162	NY	S21	E53	13		NW SW DAFFER, MARTY	10-07-94	45914	1642	140	54.00	8.62	44-592-27	N	H	
162	NY	S19	E53	19		NW SW MOORE, BILL	11-04-94	45915	1642	100	52.00	6.62	29-433-21	N	H	
162	NY	S19	E53	19		NW SW MOORE, BILL	11-04-94	45917	1642	100	52.00	6.62	24-433-03	N	H	
162	NY	S19	E53	19		NW SW MOORE, BILL	11-04-94	45918	1642	100	50.00	6.62	29-433-01	N	H	
162	NY	S19	E53	19		NW SW MOORE, BILL	11-04-94	45920	1642	100	50.00	6.62	29-432-16	N	H	
162	NY	S21	E54	20		NW SE LARASON, SHIRLEY	10-08-94	45921	1642	140	54.00	8.62	45-293-23	N	H	
162	NY	S21	E54	20		NE SE MURPHY, RON	10-08-94	45922	1642	140	54.00	8.62	45-293-25	N	H	
162	NY	S21	E54	17		NW SW HUGHES, KEITH L	10-17-94	45925	1812	160	54.00	8.62	45-171-55	N	H	
162	NY	S20	E53	21		SE NW HUGHES, KEITH	11-01-94	45946	1812	140	41.00	8.62	39-163-06	N	H	
162	NY	S21	E53	14		SE NE LEVATINO, KAREN	05-25-93	41283	1324	140	58.00	8.62	44-632-07	N	H	
162	NY	S21	E54	16		SE NE SABIN, HARRY	04-29-93	41284	1642	180	93.00	8.62	43-054-20	N	H	

Preliminary Data - Subject to Revision

Basin	County	Twn	Rng	Sec	Quarters	Current Owner	Date Complete	Log No.	Drillers lic. no.	Total Depth	Water Lvl	Casing Dia.	Assessor's Parcel no.	Work type	Prop use	App/Permit
162	NY	S21	E54	16		NE SE TOM TERRY HOMES	05-14-93	41285	1642	180	91.00	8.62	43-071-12	N	H	
162	NY	S21	E54	18		NE NW OSINSKI, DARRIN & DIANE	04-08-93	41286	1324	140	42.00	8.62		N	H	
162	NY	S21	E54	19		SE NE RICE, LARRY	04-24-93	41287	1573	140	52.00	8.62	45-273-43	N	H	
162	NY	S21	E54	19		SE SE YOUNG, KARNEY MAE	05-21-93	41288	1642	140	58.00	8.62	45-244-25	N	H	
162	NY	S21	E54	20		NE SW THOMPSON, LARRY	04-29-93	41289	1642	140	55.00	8.62	45-313-01	N	H	
162	NY	S21	E54	20		SW SE SYMONS, PATRICK	05-14-93	41290	1642	140	54.00	8.62	45-303-16	N	H	
162	NY	S21	E54	29		SE NE VELZANNI, BRIAN	03-25-93	41291	1642	240	37.00	8.62	45-401-30	N	H	
162	NY	S21	E54	29		NW NW HALL, VERNON	04-29-93	41292	1642	140	56.00	8.62	45-322-25	N	H	
162	NY	S21	E54	31		NW SW MCGOURTY, JAMES F	04-28-93	41293	1324	240	94.00	8.62	45-441-05	N	H	
162	NY	S20	E52	24		NW NW MAYNARD, STEPHEN	10-14-94	45949	1812	140	47.00	8.62	28-491-05	N	H	
162	NY	S19	E53	30		NW SW LIGOTTI, JOE	10-17-94	45951	1812	140	43.00	8.62	28-249-01	N	H	
162	NY	S20	E53	21		SW NW HUGHES, KEITH L	10-18-94	45954	1812	140	43.00	8.62	39-103-09	N	H	
162	NY	S21	E54	20		SE NE BIEBER, DONALD & MARYH	10-19-94	45956	1812	160	61.00	8.62	45-283-03	N	H	
162	NY	S21	E54	20		SE NE BIEBER, DONALD & MARY	10-19-94	45959	1812	160	61.00	8.62	45-283-02	N	H	
162	NY	S20	E52	14		SE SE HANNA, THOMAS	11-05-94	45963	1642	140	48.00	8.62	28-741-03	N	H	
162	NY	S20	E53	17		NW NE CHRISTENSON, CAROLYN		45968	1916	140	57.00	8	36-261-10	N	H	
162	NY	S20	E52	23		SW SE MORGAN RUSSEL INC	10-11-94	45969	1916	140	57.00	8	28-823-06	N	H	
162	NY	S20	E53	07		NE NE LYNCH, BEN D	10-12-94	45982	725	140	42.00	8		N	H	
162	NY	S20	E52	13		NW NW HIGGINS, GORDON	10-05-94	45983	1324	140	41.00	8.62	28-711-06	N	H	
162	NY	S20	E52	26		SE SE TOM TERRY DEVELOPMENT	10-10-94	45984	1812	140	48.00	8.62	28-611-19	N	H	
162	NY	S20	E53	35		SE SW DOBSON, BILL & SUSAN	10-11-94	45985	1812	140	43.00	8.62	41-181-21	N	H	
162	NY	S20	E52	01		SW SE WOODS, JEAN & STANTON, JACK	10-12-94	45986	1812	140	38.00	8.62	28-432-28	N	H	
162	NY	S20	E52	01		SW SE WOODS, JEAN & STANTON, JACK	10-12-94	45987	1812	140	38.00	8.62	28-432-29	N	H	
162	NY	S20	E53	29		SE NE DICKEY, BARNEY	10-13-94	45988	1812	140	39.00	8.62	39-062-03	N	H	

Preliminary Data - Subject to Revision

Basin	County	Twn	Rng	Sec	Quarters	Current Owner	Date Complete	Log No.	Drillers lic. no.	Total Depth	Water Lvl	Casing Dia.	Assessor's Parcel no.	Work type	Prop use	App/Permit
162	NY	S20	E52	13		NW NW BRAIN, JAMES & RICHARD	10-05-94	45989	1324	140	43.00	8.62	28-711-02	N	H	
162	NY	S19	E53	20		SE SW DEPEW, RICHARD G	09-29-94	45991	1324	140	57.00	8.62	29-398-08	N	H	
162	NY	S20	E53	09		SE SW ALLY, KEVIN	10-02-94	45992	1324	140	42.00	8.62	35-182-24	N	H	
162	NY	S20	E53	09		NW SW SCHILLER, WILLIAM E	10-02-94	45994	1324	140	43.00	8.62	35-182-12	N	H	
162	NY	S20	E52	12		NE SW RICHARDSON, ROBERT	10-04-94	45995	1324	140	39.00	8.62	28-851-11	N	H	
162	NY	S20	E52	13		NW NW METCALF, BETTY	10-04-94	45998	1324	140	41.00	8.62	28-703-04	N	H	
162	NY	S19	E53	25		SE JAHANNES, JOHN	10-09-94	45999	1625	140	39.00	8.62	28-243-03	N	H	
162	NY	S21	E53	01		SE SW CHRISTENSON, DALE	09-30-94	46000	1642	140	56.00	8.62	44-101-07	N	H	
162	NY	S20	E53	21		NE SW HUGHES, KEITH	09-27-94	46001	1324	140	39.00	8.62	39-102-01	N	H	
162	NY	S20	E53	34		NE SE STACK, JOHN	09-26-94	46002	1324	140	36.00	8.62	40-693-22	N	H	
162	NY	S20	E53	08		SW SW WULFENSTEIN, RAY & IRENE	09-29-94	46003	1324	140	49.00	8.62	36-107-11	N	H	
162	NY	S20	E53	08		SW SW WULFENSTEIN, RAY & IRENE	09-28-94	46004	1324	140	48.00	8.62	36-107-03	N	H	
162	NY	S20	E53	08		SW SW WULFENSTEIN, RAY & IRENE	09-28-94	46005	1324	140	48.00	8.62	36-107-02	N	H	
162	NY	S20	E53	08		SW SW WULFENSTEIN, RAY & IRENE	09-28-94	46006	1324	140	49.00	8.62	36-107-10	N	H	
162	NY	S21	E53	11		SW SE ELDER, ROBERT	09-27-94	46007	1642	140	54.00		44-324-06	N	H	
162	NY	S20	E53	06		NW NE KUYKENDALL, DAVID	09-27-94	46008	1642	140	48.00	8.62	36-023-06	N	H	
162	NY	S19	E53	16		NW SW LAPARNE, JOE	09-29-94	46009	1642	180	98.00	8.62	29-251-24	N	H	
162	NY	S20	E52	23		NW SE RUSSELL, MORGAN	08-26-94	46010	1642	140	44.00	8.62	28-813-03	N	H	
162	NY	S20	E53	28		SW SW JORDAN, ANDY	09-24-94	46011	1642	140	52.00	8.62	40-391-24	N	H	
162	NY	S21	E54	19		SE NW FORTUNATO, RONALD	10-08-94	46012	1642	140	56.00	8.62	45-263-30	N	H	
162	NY	S21	E54	16		SE NE AVCO CONSTRUCTION	09-24-94	46013	1642	175	93.00	8.62	43-061-14	N	H	
162	NY	S20	E53	35		SW SW SAGEWOOD HOMES	10-06-94	46014	1642	140	52.00	8.62	41-123-09	N	H	
162	NY	S20	E53	33		NW SW COLEMAN, PERRY	10-12-94	46015	1642	140	54.00	8.62	35-543-04	N	H	
162	NY	S19	E53	16		NW SW BALL, ROBERT	09-10-94	46016	1642	180	98.00	8.62	29-253-07	N	H	

Basin	County	Twn	Rng	Sec	Quarters	Current Owner	Date Complete	Log No.	Drillers lic. no.	Total Depth	Water Lvl	Casing Dia.	Assessor's Parcel no.	Work type	Prop use	App/Permit
162	NY	S21	E54	34		NW NW PAYNE, ROBERT	10-03-94	46017	725	220	12.00			N	H	
162	NY	S21	E54	34		NW NW HOLLEMAN, ROBERT N	09-29-94	46018	725	220	39.00			N	H	
162	NY	S21	E53	11		SE SW ISENHOWER, CHARLES	09-29-94	46019	1642	140	54.00	8.62	44-361-08	N	H	
162	NY	S20	E53	09		NE NW MYERS, TOM	10-08-94	46020	1642	140	48.00	8.62	35-163-31	N	H	
162	NY	S19	E52	25		NW SE BOWEN, VIRGEL	03-21-90	32960	1573	140	47.00	8.62		N	H	
162	NY	S19	E53	19		NE SW MOORE, BILL	11-28-89	32962	1573	100	42.00	8.62		N	H	
162	NY	S19	E53	30		SW NE MOORE, BILL	11-29-89	32963	1573	100	39.00	8.62	29-492-21	N	H	
162	NY	S19	E53	30		SE NE MOORE, BILL	11-29-89	32964	1573	100	39.00	8.62		N	H	
162	NY	S19	E53	30		SE NE MOORE, BILL	11-29-89	32965	1573	100	38.00	8.62		N	H	
162	NY	S19	E53	30		SE NW MOORE, BILL	11-29-89	32966	1573	100	39.00	8.62		N	H	
162	NY	S19	E53	31		SW SW MOORE, BILL	11-28-89	32967	1573	100	39.00	8.62		N	H	
162	NY	S19	E53	31		SE SW MOORE, BILL	11-28-89	32968	1573	100	39.00	8.62		N	H	
162	NY	S20	E52	14		SE SE FARRIOLO, DOMINICK	11-30-89	32973	1573	140	40.00	8.62		N	H	
162	NY	S21	E53	05		NE SW THORNE, J L	10-15-89	32975	693	120	38.00	8		N	H	
162	NY	S21	E53	05		NE SE THORNE, J L	10-12-89	32976	693	120	38.00	8.62		N	H	
162	NY	S21	E53	05		NW SE THORNE, J L	10-09-89	32977	693	120	38.00	8.62		N	H	
162	NY	S21	E53	06		NE SW THORNE, J L	10-17-89	32978	693	120	38.00	8.62		N	H	
162	NY	S21	E54	20		SW SE REMTER, NORBERT	11-30-89	32979	1573	120	71.00	8.62		N	H	
162	NY	S20	E53	16		SW SW KEEN, CARROLL	02-02-95	46829	1812	140	47.00	8.62	35-331-38	N	H	
162	NY	S20	E53	36		SW NW OILER, KEITH	11-08-94	46831	1642	140	52.00	8.62	41-055-19	N	H	
162	NY	S21	E53	10		SW SW CASIO, HENRY	11-08-94	46832	1642	140	54.00	8.62	44-264-05	N	H	
162	NY	S21	E53	02		NW NW ARCHER, JACK	10-26-94	46833	1642	140	54.00		44-166-20	N	H	
162	NY	S21	E53	14		SE SE SKADDEN, MIKE	11-08-94	46834	1642	140	52.00	8.62	44-752-05	N	H	
162	NY	S21	E53	14		NE NW BURT, RICHARD	12-09-94	46835	1642	140	54.00	8.62	44-711-08	N	H	

Preliminary Data - Subject to Revision

Basin	County	Twn	Rng	Sec	Quarters	Current Owner	Date Complete	Log No.	Drillers lic. no.	Total Depth	Water Lvl	Casing Dia.	Assessor's Parcel no.	Work type	Prop use	App/Permit
162	NY	S19	E53	32		SE SE HOLBERT, BRAYDON	12-07-94	46936	1642	140	0.00	8.62	29-801-07	N	H	
162	NY	S19	E53	33		SW NE HERRELL, CECIL	02-02-95	46838	1812	140	58.00	8.62	29-841-06	N	H	
162	NY	S21	E54	16		SW NE COTNER, BETTY & KENNETH	01-01-95	46839	1812	180	74.00	8.62	43-054-09	N	H	
162	NY	S21	E54	16		SW NE COLE, BARBARA A	01-31-95	46840	1812	180	76.00	8.62	43-054-07	N	H	
162	NY	S20	E52	13		SE SE KIRKPATRICK, GARY	11-22-94	46849	1812	140	46.00	8.62	28-682-08	N	H	
162	NY	S21	E54	08		NW NW HUGHES, KEITH	11-23-94	46850	1812	140	54.00	8.62	45-101-12	N	H	
162	NY	S20	E53	35		SW SW LINDBERG, BEN	11-28-94	46851	1812	140	43.00	8.62	41-181-14	N	H	
162	NY	S21	E53	11		SE SE KIRKLAND, TRACEY	09-26-92	41946	1642	140	59.00	8.62	44-313-13	N	H	
162	NY	S21	E53	13		NE NW MARZOLINE, TONEY & PAT	10-08-92	41947	1324	140	53.00	8.62		N	H	
162	NY	S21	E53	13		SW SW BRYANT, GLORIA	06-22-93	41948	1324	140	52.00	8.62	44-612-10	N	H	
162	NY	S21	E53	13		SW SW ROSELAND, WILLIAM	07-02-93	41949	1324	160	51.00	8.62	44-613-09	N	H	
162	NY	S21	E53	13		SW SW TABOR, KEN	10-21-92	41950	725	160	54.00			N	H	
162	NY	S21	E53	14		SW NE RAINAS, JOHN	09-30-92	41951	1573	140	49.00	8.62	44-632-15	N	H	
162	NY	S21	E53	14		SE NE APPELGATE, ALLEN	09-26-92	41952	1642	140	54.00	8.62	44-632-12	N	H	
162	NY	S21	E53	14		NW NW SCHUSTER, GLORIA	06-28-93	41953	1324	160	51.00	8.62	44-702-13	N	H	
162	NY	S21	E53	36		SW SW WOODWARD, JIM & CAROL	09-23-92	41954	1324	140	48.00	8.62		N	H	
162	NY	S21	E53	36		SE SE RICHARDS, J M	10-23-92	41955	725	250	81.00			N	H	
162	NY	S21	E54	07		NW NE TORRES-ALCAZAR, ISIDORO	10-08-92	41956	1324	140	49.00	8.62		N	H	
162	NY	S21	E54	17		SE SW BRIDGES, RANDALL	10-06-92	41958	1324	140	55.00	8.62	45-171-09	N	H	
162	NY	S21	E54	18		NE NW PHILLIP, RONALD & CONNIE	10-06-92	41959	1324	140	48.00	8.62		N	H	
162	NY	S21	E54	19		SW NW BAKER, JACK	06-10-93	41960	1324	140	48.00	8.62	45-264-12	N	H	
162	NY	S21	E54	28		SW NW DIAZ, ORLANDO	10-02-92	41961	1573	210	39.00	8.62	45-371-19	N	H	
162	NY	S21	E54	29		SW NW PLASSMEYER, MICHAEL & KIM	10-29-92	41962	1324	160	60.00	8.62		N	H	
162	NY	S21	E54	16		NW SE PETTERSEN, JOHN & VIRGINIA	01-13-95	46740	1812	180	71.00	8.62	43-054-05	N	H	

Preliminary Data - Subject to Revision

Basin	County	Twn	Rng	Sec	Quarters	Current Owner	Date Complete	Log No.	Drillers lic. no.	Total Depth	Water Lvl	Casing Dia.	Assessor's Parcel no.	Work type	Prop use	App/Permit
162	NY	S21	E54	20		SE SE MILLER, ROBERT	01-17-95	46741	1812	160	74.00	8.62	45-302-06	N	H	
162	NY	S21	E54	15		SW SW TOM TERRY HOMES	01-04-95	46742	1642	225	110.00	8.62	45-161-18	N	H	
162	NY	S21	E54	15		SW SW TOM TERRY HOMES	01-04-95	46744	1642	250	110.00	8.62	45-161-15	N	H	
162	NY	S21	E54	15		NE SW PAHRUMP PROPERTIES	01-19-95	46745	1642	225	100.00	8.62	45-161-06	N	H	
162	NY	S19	E53	16		NE SE PORTER, GENE A & JOANN D	01-12-95	46746	1812	200	96.00	8.62	29-262-20	N	H	
162	NY	S20	E53	09		SW NW BERTHOLD, KEITH L	01-09-95	46747	1812	140	35.00	8.62	35-171-16	N	H	
162	NY	S21	E53	11		SW SE SANTORO, BILL	01-03-95	46748	1812	140	60.00	8.62	44-324-04	N	H	
162	NY	S20	E53	06		NW NW DAVIES, RALPH	11-10-94	46761	1625	140	36.00	8.62	36-024-07	N	H	
162	NY	S21	E53	13		SE NW WHARTON, JOHN	11-02-94	46764	1812	140	56.00	8.62	44-592-08	N	H	
162	NY	S21	E53	13		NW NW LANG, LEONARD	11-03-94	46765	1812	140	61.00	8.62	44-583-05	N	H	
162	NY	S19	E53	16		SE SW BOYD, SHEILA S & LYNN	11-07-94	46766	1812	200	87.00	8.62	29-273-08	N	H	
162	NY	S20	E53	18		NW NW BANCROFT, JOSEPH & MARY JANE	11-07-94	46767	1812	140	43.00	8.62	36-181-14	N	H	
162	NY	S20	E52	14		SE SE TOM TERRY HOMES	11-07-94	46768	1812	140	46.00	8.62	28-743-05	N	H	
162	NY	S20	E53	31		SW SE LUTES, JAMES	11-08-94	46769	1812	140	69.00	8.62	41-243-19	N	H	
162	NY	S19	E53	34		SE NW SMITH, KENT	10-08-94	46775	1642	140	51.00	8.62	29-853-15	N	H	
162	NY	S21	E53	02		SE NW EMBRIZ, RICHARD	10-15-94	46777	1642	140	54.00	8.62	44-164-04	N	H	
162	NY	S21	E53	11		SE SE FARRAR, DON	11-08-94	46778	1642	140	50.00	8.62	44-313-20	N	H	
162	NY	S21	E53	15		SE SE FARRAR, DON	11-08-94	46779	1642	140	54.00	8.62	44-692-04	N	H	
162	NY	S21	E54	20		NW NE PERDUE, MARK	11-12-94	46787	1642	140	54.00	8.62	45-341-30	N	H	
162	NY	S20	E53	18		NW NW BROSS, DAVID	11-12-94	46788	1642	140	47.00	8.62	36-182-07	N	H	
162	NY	S21	E53	11		NW NE SMITH, DANIEL	11-17-94	46789	1642	140	54.00	8.62	44-292-18	N	H	
162	NY	S21	E54	21		NW NW HAYWARD, JIM	11-08-94	46792	1642	240	80.00	8.62	45-351-06	N	H	
162	NY	S21	E54	08		SW SW SMITH, LEONARD	11-25-94	46793	1642	140	54.00	8.62	45-101-16	N	H	
162	NY	S21	E54	19		SW NE ANDERSON, BARTON	11-15-94	46794	1642	140	54.00	8.62	45-273-55	N	H	

Preliminary Data - Subject to Revision

Basin	County	Twn	Rng	Sec	Quarters	Current Owner	Date Complete	Log No.	Drillers lic. no.	Total Depth	Water Lvl	Casing Dia.	Assessor's Parcel no.	Work type	Prop use	App/Permit
162	NY	S21	E53	02		SE NE MCCASLIN, CARLTON	11-25-94	46795	1642	140	54.00	8.62	44-173-20	N	H	
162	NY	S20	E53	09		NW SW STEARNS, DONALD	12-07-94	46796	1642	140	48.00	8.62	35-173-10	N	H	
162	NY	S20	E52	11		SE SW HARDESTY, HERBERT	11-28-94	46797	1642	140	44.00	8.62	27-531-12	N	H	
162	NY	S21	E54	15		NW SW MACCASLIN, CARLTON	11-01-94	46798	1642	250	40.00	8.62	45-131-31	N	H	
162	NY	S19	E52	35		SW SE MUELLER, WILLIAM	10-26-94	46799	1642	150	48.00	8.62	28-912-08	N	H	
162	NY	S19	E53	28		NE SW AVCO CONSTRUCTION	10-26-94	46800	1642	160	63.00	8.62	29-911-05	N	H	
162	NY	S20	E53	34		SE SE DESERT OASIS HOMES	11-08-94	46801	1642	140	51.00	8.62	40-693-06	N	H	
162	NY	S20	E53	06		NE NE STORM, R C	11-08-94	46802	1642	140	48.00	8.62	36-021-07	N	H	
162	NY	S20	E52	23		SE SE MURPHY JR, RON	11-08-94	46803	1642	140	46.00	8.62	28-821-10	N	H	
162	NY	S20	E52	23		SW SE MURPHY, RON	11-08-94	46804	1642	140	46.00	8.62	28-813-05	N	H	
162	NY	S20	E52	23		NE SE MURPHY, RON	11-08-94	46805	1642	140	46.00	8.62	28-811-08	N	H	
162	NY	S21	E54	20		NE NE STOUT, BRADLEY	11-12-94	46806	1642	140	54.00	8.62	45-341-31	N	H	
162	NY	S20	E52	13		NW NW TOM TERRY DEVELOPMENT	11-18-94	46807	1812	140	43.00	8.62	28-703-01	N	H	
162	NY	S19	E53	31		NE SE MOORE, WILLIAM H	11-29-94	46853	1812	140	40.00	8.62	29-586-04	N	H	
162	NY	S21	E53	13		SW SW KEENAN, KELLY	11-30-94	46855	1812	140	55.00	8.62	44-611-14	N	H	
162	NY	S20	E53	04		SE NE FULLER, ERNEST	12-01-94	46856	1812	140	53.00	8.62	35-051-67	N	H	
162	NY	S20	E52	01		SW SE WOODS, JEAN & STANTON, JACK	11-16-94	46883	1812	140	41.00	8.62	28-432-31	N	H	
162	NY	S20	E52	01		SW SE WOODS, JEAN & STANTON, JACK	11-16-94	46884	1812	140	41.00	8.62	28-432-30	N	H	
162	NY	S21	E53	13		NW NW MAXWELL, ROBERT	11-21-94	46885	1812	160	60.00	8.62	44-583-02	N	H	
162	NY	S20	E52	13		NW NW BRITTINGHAM, BRITT & BONNIE	11-18-94	46886	1812	140	44.00	8.62	28-703-01	N	H	
162	NY	S21	E54	20		SW NW SPRINGER, ALVIN	11-25-94	46891	1642	140	56.00	8.62	45-284-03	N	H	
162	NY	S19	E53	32		SW SE MCCLINTOCK, ED	11-23-94	46892	1642	140	46.00	8.62	29-803-03	N	H	
162	NY	S20	E53	29		NW NE AVCO CONSTRUCTION	11-26-94	46893	1642	140	52.00	8.62	39-051-16	N	H	
162	NY	S20	E53	09		SW NW ANDERSON, ALEX	12-27-94	46894	1642	140	46.00	8.62	35-171-06	N	H	

Preliminary Data - Subject to Revision

Basin	County	Twn	Ring	Sec	Quarters	Current Owner	Date Complete	Log No.	Drillers lic. no.	Total Depth	Water Lvl	Casing Dia.	Assessor's Parcel no.	Work type	Prop use	App/Permit
162	NY	S19	E52	35		SW NW CHRISTE, BERT	11-23-94	46895	1642	175	95.00	8.62	27-181-52	N	H	
162	NY	S20	E53	09		SW SW ANDERSON, ALEX	11-26-94	46896	1642	140	46.00	8.62	35-171-08	N	H	
162	NY	S19	E53	32		NE SE SAGEWOOD HOMES	12-01-94	46897	1642	140	49.00	8.62	29-811-20	N	H	
162	NY	S20	E52	14		NE SE KIRKPATRICK, MARVIN	12-09-94	46898	1642	140	46.00	8.62	28-732-06	N	H	
162	NY	S19	E53	33		NE SW RUPE, PAUL	12-07-94	46899	1642	140	47.00	8.62	29-831-12	N	H	
162	NY	S19	E53	29		SW NW SELLS, BILL	12-12-94	46900	1642	140	52.00	8.62	29-405-02	N	H	
162	NY	S21	E54	19		SW NW LAWRENCE, EUGENE	12-10-94	46901	1642	140	51.00	8.62	45-263-28	N	H	
162	NY	S21	E54	20		SE SE TENINTY, JAMES	11-25-94	46903	1642	140	50.00	8.62	45-303-27	N	H	
162	NY	S20	E52	24		NE SW SCHILLER, WILLIAM	12-12-94	46910	1812	140	44.00	8.62	28-521-06	N	H	
162	NY	S19	E52	36		NE NW WEATHERS, JIM	12-13-94	46911	1812	140	44.00	8.62	28-231-14	N	H	
162	NY	S19	E53	15		NW NW SULLIVAN, RICHARD	12-15-94	46912	1812	200	109.00	8.62	29-222-06	N	H	
162	NY	S20	E53	34		SW SE HUGHES, KEITH	12-16-94	46913	1812	140	43.00	8.62	40-711-22	N	H	
162	NY	S20	E53	34		SW SE HUGHES, KEITH	12-16-94	46914	1812	140	42.00	8.62	40-711-20	N	H	
162	NY	S20	E52	14		NW SE TOM TERRY HOMES	12-19-94	46915	1812	140	41.00	8.62	28-732-13	N	H	
162	NY	S20	E53	18		NW SW ME ME CORP	12-08-94	46916	1916	140	54.00	8	36-202-07	N	H	
162	NY	S20	E53	07		NE NE JOHNSON, LEWIS	12-19-94	46919	1812	140	41.00	8.62	36-151-23	N	H	
162	NY	S21	E54	20		NW NW ANDERSON, WILLIAM & B J	09-07-93	42361	1324	160	55.00	8.62	45-281-20	N	H	
162	NY	S21	E54	20		SW NW CHAPMAN, ANNA M	09-09-93	42362	1324	140	60.00	8.62	45-284-23	N	H	
162	NY	S21	E54	20		NE SW TRAMMEL, CAREY & KAREN	08-12-93	42363	1324	160	63.00	8.62	45-314-04	N	H	
162	NY	S20	E52	14		NW SE JOHNSON, WILLIAM	02-24-95	47165	1812	140	52.00	8.62	28-732-10	N	H	
162	NY	S20	E52	14		NW SE HOLLAND, MARK	02-20-95	47166	1812	140	49.00	8.62	28-732-11	N	H	
162	NY	S20	E53	34		SW NE HUGHES, KEITH	02-22-95	47168	1812	140	42.00	8.62	40-672-21	N	H	
162	NY	S20	E53	18		NE NW COGESHALL, JAMES & SHERRY	02-22-95	47169	1812	140	46.00	8.62	36-183-09	N	H	
162	NY	S20	E53	28		NW SE RUST, DON	02-23-95	47170	1812	140	42.00	8.62	40-263-03	N	H	

Preliminary Data - Subject to Revision

Basin	County	Twn	Rng	Sec	Quarters	Current Owner	Date Complete	Log No.	Drillers lic. no.	Total Depth	Water Lvl	Casing Dia.	Assessor's Parcel no.	Work type	Prop use	App/Permit
162	NY	S21	E53	36		SE SE MENEZES, JIM	01-07-95	47173	725	240	83.00			N	H	
162	NY	S21	E53	36		SE SE MENEZES, JIM	01-20-95	47174	725	240	82.00			N	H	
162	NY	S19	E53	32		SE SW BEATTY, MIKE & LAURA	02-16-95	47175	725	140	42.00		29-791-38	N	H	
162	NY	S19	E53	32		SE SW BEATTY, MIKE & LAURA	02-14-95	47176	725	140	42.00		29-791-39	N	H	
162	NY	S20	E53	04		NW NE BEATTY, MIKE	02-12-95	47177	725	140	46.00			N	H	
162	NY	S19	E53	16		SE SW WARNER, KERI	01-25-95	47178	1642	175	90.00	8.62	29-273-03	N	H	
162	NY	S20	E53	09		NE NE WRIGHT, SCOTT	01-17-95	47179	1642	140	51.00	8.62	35-161-07	N	H	
162	NY	S21	E54	19		SE NE BOSMA, ED	02-02-95	47180	1642	140	54.00	8.62	45-273-49	N	H	
162	NY	S19	E53	28		SW NW CRAWFORD, BILL	01-19-95	47181	1642	140	54.00	8.62	29-902-17	N	H	
162	NY	S19	E53	34		NW SW ROTH, MERLE	01-24-95	47182	1642	140	50.00	12.25	29-602-20	N	H	
162	NY	S20	E53	12		NE NW MORRISSEY, JOHN	02-03-95	47289	1642	396	275.00	8.62	35-252-02	N	H	
162	NY	S19	E53	31		NE SE LISULL, VERN	02-24-95	47290	1642	175	48.00	8.62	29-572-08	N	H	
162	NY	S20	E53	33		NE NE EGE	02-22-95	47291	1642	160	48.00	8.62	35-474-12	N	H	
162	NY	S21	E54	31		NW SW SULLIVAN	01-28-95	47292	1642	150	95.00	8.62	45-431-21	N	H	
162	NY	S21	E53	02		NW SW TORGENSEN, TERRY	02-24-95	47293	1573	140	51.00	8.62	44-212-10	N	H	
162	NY	S21	E53	12		NW NW MOORE, PAUL	02-24-95	47294	1573	140	0.00	8.62	44-511-24	N	H	
162	NY	S20	E53	08		NW NE MAHER	02-24-95	47295	1642	140	44.00	8.62	35-152-17	N	H	
162	NY	S21	E54	16		SW NE AVCO CONSTRUCTION	02-24-95	47296	1642	140	62.00	8.62	43-061-01	N	H	
162	NY	S20	E53	16		SW SW SNOW, JOHN	01-01-95	47297	944	180	127.00	8.62	480-453-014	N	H	
162	NY	S20	E53	28		NE NW KASTEL, DICK	12-20-94	46920	1812	140	39.00	8.62	39-085-08	N	H	
162	NY	S21	E53	02		NW SW BRYANT, GLORIA	12-21-94	46921	1812	140	49.00	8.62	44-212-07	N	H	
162	NY	S21	E53	02		NE SW BRYANT, GLORIA	12-21-94	46922	1812	140	50.00	8.62	44-211-14	N	H	
162	NY	S21	E54	18		SE SE BRYANT, GLORIA	12-22-94	46923	1812	140	51.00	8.62	45-231-04	N	H	
162	NY	S20	E53	09		NW NW APOLIENAR, MARTIN	12-24-94	46927	944	100	57.00	6.62	35-171-04	N	H	

Preliminary Data - Subject to Revision

Basin	County	Twn	Rng	Sec	Quarters	Current Owner	Date Complete	Log No.	Drillers lic. no.	Total Depth	Water Lvl	Casing Dia.	Assessor's Parcel no.	Work type	Prop use	App/Permit
162	NY	S21	E54	36		NE NE ERICKSON, RICHARD	12-29-94	46928	1642	175	78.00	8.62		N	H	
162	NY	S21	E53	10		NE SE ROBERTS, GREG	12-30-94	46929	1642	140	51.00	8.62	44-255-12	N	H	
162	NY	S19	E52	26		NE SW JACKS	12-16-94	46932	1642	165	115.00	8.62	27-161-15	N	H	
162	NY	S21	E54	20		SE NE MCKIM, MICHAEL	12-27-94	46933	1642	140	55.00	8.62	45-292-24	N	H	
162	NY	S21	E54	20		NW SW HENNESSEY, VIRGIL	12-27-94	46934	1642	160	50.00	8.62	45-311-22	N	H	
162	NY	S21	E54	08		SW NW DWYER, JD	07-09-94	46935	1642	140	53.00	8.62	45-113-09	N	H	
162	NY	S20	E52	13		SE NE STEVENS, LEROY	11-20-94	46936	1916	140	57.00	8	28-633-08	N	H	
162	NY	S20	E52	24		NE SW JOHNSON, ARTHUR	12-14-94	46937	1916	140	58.00	8	28-523-06	N	H	
162	NY	S19	E53	34		NE SE MORA, MARIA M & VINCENT	12-28-94	46938	1812	240	88.00	8.62	27-401-11	N	H	
162	NY	S21	E54	18		SE SE BRYANT, GLORIA	12-27-94	46939	1812	140	51.00	8.62	45-231-05	N	H	
162	NY	S21	E53	11		NW NW SLAUGHTERBACK, CATHERINE	12-19-94	46941	1642	140	50.00	8.62	44-451-12	N	H	
162	NY	S21	E54	31		NW SW SPEAKMAN, JOANNE	12-19-94	46942	1642	150	82.00	8.62	45-431-68	N	H	
162	NY	S20	E53	17		SW NW BROWN, MEL	12-19-94	46943	1642	140	48.00	8.62	36-281-17	N	H	
162	NY	S19	E53	16		NE SW PETRAGLIA, VIRGINIA	01-30-95	46946	1812	200	90.00	8.62	29-254-07	N	H	
162	NY	S20	E53	28		SW SW HIGGINS, STEVE	02-03-95	46947	1812	140	48.00	8.62	40-402-24	N	H	
162	NY	S20	E53	09		SW NE WILSON, MARYLIN	11-09-94	46953	1642	140	49.00	8.62	35-172-02	N	H	
162	NY	S20	E53	08		NE NE THORSTED, PAUL H	11-14-94	46954	1812	140	31.00	8.62	35-152-03	N	H	
162	NY	S20	E53	29		NE SW BERTZ, DENNIS	11-15-94	46955	1812	180	48.00	8.62	40-381-05	N	H	
162	NY	S20	E53	35		SW NE CUNNIUS, JOHN	11-23-94	46956	725	160	44.00			N	H	
162	NY	S20	E52	01		NE SE RUDICK, ARTHUR	12-05-94	46957	1812	140	37.00	8.62	28-421-05	N	H	
162	NY	S20	E53	06		NE NE J L INVESTMENTS	12-06-94	46958	1812	140	40.00	8.62	36-021-08	N	H	
162	NY	S20	E53	09		NE SW MILLER, GARY & BETTY	12-07-94	46959	1812	140	41.00	8.62	35-182-20	N	H	
162	NY	S20	E53	36		SE SW MAYEA, EUGENE	02-18-95	47298	1864	140	50.00	8.62	41-211-06	N	H	
162	NY	S21	E54	16		NW SE DILLE, EVELYN	02-15-95	47299	1812	160	65.00	8.62	43-054-01	N	H	

Preliminary Data - Subject to Revision

Basin	County	Twn	Rng	Sec	Quarters	Current Owner	Date Complete	Log No.	Drillers lic. no.	Total Depth	Water Lvl	Casing Dia.	Assessor's Parcel no.	Work type	Prop use	App/Permit
162	NY	S21	E54	16		NW SE HAGGARD, KAY	02-15-95	47300	1812	160	68.00	8.62	43-054-01	N	H	
162	NY	S20	E53	28		NW SE EKERMAN, KADIR	02-23-95	47301	1812	140	38.00	8.62	40-271-02	N	H	
162	NY	S20	E52	26		SE SE TOM TERRY HOMES	02-24-95	47302	1812	140	46.00	8.62	28-611-13	N	H	
162	NY	S20	E52	24		SE SW ZOBRIST, KENDALLA	02-28-95	47303	725	140	46.00	8.62	28-483-10	N	H	
162	NY	S20	E53	17		NW SW BEATTY, WALTER	02-16-95	47304	1812	140	49.00	8.62	36-292-29	N	H	
162	NY	S21	E53	02		NW NW SILER, ROBERT	02-23-95	47324	1642	140	50.00	8.62	44-162-23	N	H	
162	NY	S21	E54	08		NE SW K L H CONSTRUCTION	47325	1642	140	140	65.00	8.62	45-101-14	N	H	
162	NY	S19	E53	32		NW SW BLAKE, GLORIA	02-27-95	47326	1642	140	46.00	8.62	29-781-25	N	H	
162	NY	S19	E53	33		NE SW KITZMAN, PAUL	02-21-95	47327	1642	140	46.00	8.62	29-832-16	N	H	
162	NY	S19	E53	19		NW SE MOORE, BILL	02-23-95	47328	1642	100	52.00	6	29-441-05	N	H	
162	NY	S19	E53	19		SE SE MOORE, BILL	02-23-95	47329	1642	100	52.00	6	29-453-11	N	H	
162	NY	S19	E53	30		NE NE MOORE, BILL	02-23-95	47330	1642	100	51.00	6	29-472-06	N	H	
162	NY	S19	E53	19		SE SE MOORE, BILL	02-20-95	47331	1642	100	52.00	6	29-471-03	N	H	
162	NY	S19	E53	19		SE SE MOORE, BILL	02-25-95	47332	1642	100	50.00	6	29-471-25	N	H	
162	NY	S19	E53	19		NW SE MOORE, BILL	03-15-95	47333	1642	100	50.00	6	29-441-05	N	H	
162	NY	S20	E52	24		NW NE BRANNON, HAYDEN	03-09-95	47334	1642	140	48.00	8.62	28-772-13	N	H	
162	NY	S20	E53	17		SW NE BEIGHLEY, DARRELL	03-09-95	47335	1642	140	49.00	8.62	36-281-34	N	H	
162	NY	S21	E53	10		SE SE GRABOWSKI, NEIL	03-02-95	47336	1812	160	51.00	8.62	44-263-10	N	H	
162	NY	S20	E52	13		NW NW TOM TERRY DEVELOPMENT	03-01-95	47337	1812	140	44.00	8.62	28-703-02	N	H	
162	NY	S20	E53	29		NE SW HOTH, DICK	02-27-95	47338	1812	140	49.00	8.62	40-251-26	N	H	
162	NY	S20	E52	24		SW NE PHILLIPS, ANTHONY	02-27-95	47390	1812	140	46.00	8.62	28-783-16	N	H	
162	NY	S20	E52	14		SW SE TOM TERRY DEVELOPMENT	03-01-95	47391	1812	140	51.00	8.62	28-742-15	N	H	
162	NY	S20	E53	32		NE SW NICKELL, J C & KATHY	02-28-95	47393	1812	140	62.00	8.62	40-562-12	N	H	
162	NY	S21	E54	20		SW NW TIPPETTS, LARRY	01-27-95	47395	1642	140	54.00	8.62	45-284-15	N	H	

Preliminary Data - Subject to Revision

Basin	County	Twn	Rng	Sec	Quarters	Current Owner	Date Complete	Log No.	Drillers lic. no.	Total Depth	Water Lvl	Casing Dia.	Assessor's Parcel no.	Work type	Prop use	App/Permit
162	NY	S19	E53	19		NW SE DAVID, ROBERT A	02-06-95	47396	1812	140	58.00	8.62	29-441-06	N	H	
162	NY	S21	E53	03		SW SE LLOYD, DENNIS & JANETTE	09-22-93	42990	1324	140	46.00	8.62	44-232-06	N	H	
162	NY	S21	E53	08		NW NE TOOLEY, JACK	09-25-93	42991	1642	140	46.00	8.62	34-151-12	N	H	
162	NY	S21	E53	09		NW SW KINGS LAND DEVELOPMENT	01-09-93	42992	1642	140	48.00	8.62	35-173-08	N	H	
162	NY	S21	E53	14		NW NE ADKINS, FRANK & DONNA	09-30-93	42993	1324	140	60.00	8.62	44-621-32	N	H	
162	NY	S21	E53	14		NE SE AUSTIN, JOHN P	09-30-93	42994	1324	140	56.00	8.62	44-672-01	N	H	
162	NY	S21	E53	36		NE SE REYNOLDS, DAN	09-29-93	42995	1324	200	91.00	8.62	44-801-04	N	H	
162	NY	S21	E54	17		SW NW BOOHER, ARLEE	08-21-93	42996	1642	140	55.00	8.62	45-181-08	N	H	
162	NY	S21	E54	19		NW NW CLARK, ROBERT	03-08-93	42997	1642	140	49.00	8.62	45-262-17	N	H	
162	NY	S21	E54	19		SW NW WELTON, DWIGHT	09-28-93	42998	1324	140	49.00	8.62	45-263-19	N	H	
162	NY	S21	E54	20		NE SW VOORHES, DAVID	09-12-93	42999	1642	140	49.00	8.62	45-311-06	N	H	
162	NY	S21	E54	20		SW SW DIXON, BOB	09-08-93	43000	1642	140	54.00	8.62	45-316-16	N	H	
162	NY	S21	E54	20		SW SW OAKS	09-25-93	43001	1642	240	42.00	8.62	45-303-31	N	H	
162	NY	S21	E54	20		SE SW STROFFE-RAINS, SAM	09-29-93	43002	1324	160	62.00	8.62	45-313-05	N	H	
162	NY	S21	E54	28		NW NW KNIGHT, REGGIE	09-09-93	43003	1642	240	30.00	8.62	45-370-15	N	H	
162	NY	S21	E54	34		NW NW DUBE, RON	08-22-93	43009	1642	180	90.00	8.62	45-461-04	N	H	
162	NY	S21	E53	13		SE NW SOLIS, ADAM	03-25-95	47400	1642	140	52.00	8.62	44-592-06	N	H	
162	NY	S21	E53	02		NE SW DUNSTEE, EDZOE	03-20-95	47401	1642	140	57.00	8.62	44-071-31	N	H	
162	NY	S20	E52	13		SE NW YOUNG, TROY & JONEAL	03-20-95	47403	1812	140	44.00	8.62	28-712-28	N	H	
162	NY	S20	E52	13		SE NW TOM TERRY DEVELOPMENT	03-20-95	47405	1812	140	44.00	8.62	28-712-28	N	H	
162	NY	S20	E52	13		NW NW TOM TERRY DEVELOPMENT	03-21-95	47407	1812	140	43.00	8.62	28-702-06	N	H	
162	NY	S20	E52	24		NE NE TOM TERRY DEVELOPMENT	03-22-95	47427	1812	140	45.00	8.62	28-773-03	N	H	
162	NY	S20	E53	29		SW NW KNIGHT	04-04-95	47429	1642	140	0.00	8.62	39-022-17	N	H	
162	NY	S20	E52	13		NE SW ORTEZ, LARRY	03-09-95	47431	1642	140	46.00	8.62	28-642-09	N	H	

Preliminary Data - Subject to Revision

Basin	County	Twn	Rng	Sec	Quarters	Current Owner	Date Complete	Log No.	Drillers lic. no.	Total Depth	Water Lvl	Casing Dia.	Assessor's Parcel no.	Work type	Prop use	App/Permit
162	NY	S21	E54	20		SE NW SCHORNIE, WILLIAM	03-17-95	47432	1642	140	58.00	8.62	45-283-04	N	H	
162	NY	S20	E53	17		SE NE LEE, DAVID	02-21-95	47433	1916	140	54.00	8	36-303-29	N	H	
162	NY	S20	E53	17		NE NW HARCROW, WILLIAM	03-07-95	47434	1916	140	58.00	8	36-271-32	N	H	
162	NY	S21	E54	20		SW NE LYNCH, THOMAS M & CHARLOTTE	03-03-95	47435	1812	160	72.00	8.62	45-292-15	N	H	
162	NY	S21	E54	20		NW SE WARRINGTON, HAROLD	09-04-92	38946	1573	140	54.00	8.62	45-293-14	N	H	
162	NY	S21	E54	28		NW NW THOMPSON, HARVEY	07-30-92	38947	1642	240	12.00	8.62	45-371-07	N	H	
162	NY	S19	E52	35		NW NW FANELLI, BARRY	03-18-94	44355	1642	182	98.00	8.62	27-181-47	N	H	
162	NY	S19	E52	35		SE NW ROGERS, ROY	03-12-94	44356	1642	160	87.00	8.62	28-892-02	N	H	
162	NY	S19	E52	35		NW SW WILLIAMS, ED	03-10-94	44357	1642	155	73.00	8.62	27-181-74	N	H	
162	NY	S19	E53	19		NW SW WOOD, CHARLES	03-18-94	44358	1642	140	46.00	8.62	29-432-07	N	H	
162	NY	S19	E53	30		NE NE MOORE, BILL	04-06-94	44359	1642	100	48.00	6.62	29-472-14	N	H	
162	NY	S19	E53	30		SE NE MOORE, BILL	04-06-94	44360	1642	100	48.00	6.62	29-492-14	N	H	
162	NY	S19	E53	30		SE NE MOORE, BILL	04-06-94	44361	1642	100	48.00	6.62	29-492-07	N	H	
162	NY	S19	E53	30		NW NW MOORE, BILL	04-06-94	44362	1642	100	48.00	6.62	29-462-03	N	H	
162	NY	S19	E53	30		NW NW MOORE, BILL	04-06-94	44363	1642	100	48.00	6.62	29-462-04	N	H	
162	NY	S19	E53	33		SE NE PENA, JAMIE	04-01-94	44364	1916	140	55.00	8	29-842-21	N	H	
162	NY	S19	E53	33		SE NE DELAMETER, JOHN	04-01-84	44365	1916	140	55.00	8		N	H	
162	NY	S20	E52	01		SW SE WOODS, JEAN	03-18-94	44366	1642	140	48.00	8.62	28-432-18	N	H	
162	NY	S20	E52	11		NW SE CROAN, THOMAS	03-31-94	44367	1642	140	46.00	8.62	41-621-12	N	H	
162	NY	S20	E52	13		NW NW SONTAR, JEFFERY	03-26-94	44368	1642	140	48.00	8.62	28-702-04	N	H	
162	NY	S20	E53	33		NE NE LAWS, DICK	03-18-94	44369	1642	140	57.00	8.62	35-474-15	N	H	
162	NY	S20	E53	34		NE SE BUTLER	03-25-94	44370	1642	140	54.00	8.62	40-694-22	N	H	
162	NY	S21	E53	02		SE NW MILLER, PATRICIA	03-26-94	44371	1642	140	53.00	8.62	44-164-21	N	H	
162	NY	S21	E53	02		SE SW HIX, JOHN	04-01-94	44372	1642	140	57.00	8.62	44-201-32	N	H	

Preliminary Data - Subject to Revision

Basin	County	Twn	Rng	Sec	Quarters	Current Owner	Date Complete	Log No.	Drillers lic. no.	Total Depth	Water Lvl	Casing Dia.	Assessor's Parcel no.	Work type	Prop use	App/Permit
162	NY	S21	E53	11		SE SE WILHELM, ROY	03-19-94	44373	1642	140	52.00	8.62	44-313-10	N	H	
162	NY	S21	E53	13		NW SW TRYKAR, LADISLAV	03-26-94	44374	1642	140	49.00	12.25	44-611-21	N	H	
162	NY	S21	E53	14		NW SE NEWELL, DOUGLASS	03-18-94	44375	1642	140	53.00	8.62	44-741-04	N	H	
162	NY	S21	E54	05		SE SW CHILDERS, VERL	04-08-94	44376	1642	140	64.00	8.62	45-031-32	N	H	
162	NY	S20	E53	20		NE SE FARABI, DAVID F	06-29-95	48296	1812	140	44.00	8.62	36-422-11	N	H	
162	NY	S20	E52	24		SE NW PARMER, RAYMOND	06-26-95	48297	1812	140	46.00	8.62	28-523-01	N	H	
162	NY	S20	E52	13		SE NW SNEED, ELWYN	06-26-95	48298	1812	140	42.00	8.62	28-711-10	N	H	
162	NY	S21	E53	14		SE NE BENTON, ROLAND	10-15-93	43323	1642	140	55.00	8.62	44-633-06	N	H	
162	NY	S21	E53	14		NE SE HOYLE, PATRICIA A	10-27-93	43324	1324	140	56.00	8.62	44-751-03	N	H	
162	NY	S21	E53	15		NE NE JONES, HAROLD E & VIOLET	10-27-93	43325	1324	160	52.00	8.62	44-692-06	N	H	
162	NY	S21	E54	21		NW NW SCHILLER, WILLIAM	10-05-93	43326	1324	200	60.00	8.62		N	H	
162	NY	S21	E54	20		NW SE JENCIUS, ROBERT	10-14-93	43327	1324	140	70.00	8.62	45-301-14	N	H	
162	NY	S18	E53	33		NW SW BRYANT, RON	11-19-93	43328	944	380	310.00	6.62	85-189-76	N	H	
162	NY	S18	E53	33		NW SW PRECIOUS METALS INC	01-03-94	43329	944	354	300.00	4.5	27-121-12	N	H	
162	NY	S19	E52	24		NE NE HULL, NADENE	11-26-93	43330	1642	140	40.00	8.62	28-771-25	N	H	
162	NY	S19	E52	25		SE SE PAMPE, RODNEY	12-17-93	43331	1324	140	41.00	8.62	28-246-08	N	H	
162	NY	S19	E52	36		NW NW MOORE, PAUL	11-02-93	43332	1426	160	93.00	8.62	28-892-05	N	H	
162	NY	S19	E52	36		NE SE CAVENDER, JERRY	12-02-93	43333	1625	140	33.00	8.62		N	H	
162	NY	S19	E53	07		SE NE WALDROOP, BILL	10-26-93	43334	1642	160	124.00	8.62	27-241-28	N	H	
162	NY	S19	E53	15		SE NW CHANHOLTZ, ERIC & DOROTHY	12-22-93	43335	1324	180	110.00	8.62	29-232-15	N	H	
162	NY	S19	E53	16		NW SW BROWN, WILLIAM H	11-09-93	43336	1324	200	87.00	8.62	29-255-05	N	H	
162	NY	S20	E53	18		NW SW BARON, PAUL	06-20-95	47694	1642	140	46.00	8.62	36-202-20	N	H	
162	NY	S19	E53	33		NW SW SWEET, G G	05-29-95	47695	1642	140	48.00	8.62	29-832-27	N	H	
162	NY	S19	E53	33		NW SW SWEET, G G	06-02-95	47712	1642	140	48.00	8.62	29-832-28	N	H	

Preliminary Data - Subject to Revision

Basin	County	Twn	Rng	Sec	Quarters	Current Owner	Date Complete	Log No.	Drillers lic. no.	Total Depth	Water Lvl	Casing Dia.	Assessor's Parcel no.	Work type	Prop use	App/Permit
162	NY	S19	E53	33		NW SW SWEET, G G	05-27-95	47713	1642	140	48.00	8.62	29-832-29	N	H	
162	NY	S19	E53	19		SW SW MOORE, BILL	05-26-95	47715	1642	100	48.00	6.62	29-461-02	N	H	
162	NY	S19	E53	30		NE SW CLAYTON, JERRY	06-03-95	47717	1642	140	48.00	8.62	27-391-03	N	H	
162	NY	S20	E53	08		NE SE THOMPSON, GAIL	06-19-95	47718	1812	140	42.00	8.62	36-361-08	N	H	
162	NY	S20	E53	34		NW SE PERO, ALBERTO	06-20-95	47720	1812	140	39.00	8.62	40-672-22	N	H	
162	NY	S21	E54	16		NW SE RACAREK, CAROL	06-21-95	47721	1812	160	71.00	8.62	43-054-18	N	H	
162	NY	S21	E54	16		NW SE SUDO, TONY	06-22-95	47722	1812	160	71.00	8.62	43-054-04	N	H	
162	NY	S19	E53	19		SE SW MOORE, BILL	05-30-95	47723	1642	100	51.00	6.62	29-461-09	N	H	
162	NY	S20	E53	17		SE SE SMITH, ROBERT	06-02-95	47724	1642	140	48.00	8.62	36-322-03	N	H	
162	NY	S20	E53	09		SW NW AXE, JOEL	05-30-95	47725	1642	140	49.00	8.62	35-171-09	N	H	
162	NY	S20	E53	07		NW NW SCHOMER, PAMELA M	03-07-95	47436	1812	140	39.00	8.62	36-572-04	N	H	
162	NY	S20	E52	24		NW SE VILLEDA, GUSTAVO	03-09-95	47437	1812	140	44.00	8.62	28-793-01	N	H	
162	NY	S20	E52	24		NW SE SNEED, ELWYN	03-09-95	47438	1812	140	45.00	8.62	28-752-07	N	H	
162	NY	S20	E53	25		SE SW PAYNE, ORVIS	01-09-95	47440	1642	140	53.00	8.62	42-561-26	N	H	
162	NY	S19	E52	35		SW SE PICCIOLO, DAWNE	01-27-95	47441	1642	110	46.00	8.62	28-911-10	N	H	
162	NY	S20	E53	09		SW NW ANDERSON, ALEX	01-24-95	47442	1642	140	48.00	8.62	35-171-15	N	H	
162	NY	S21	E53	11		SE NE ASHWORTH, JAMES	01-24-95	47443	1642	140	54.00	8.62	44-303-08	N	H	
162	NY	S21	E54	20		NE SW COOK, DONNA	02-12-95	47444	1642	140	54.00	8.62	45-313-08	N	H	
162	NY	S21	E53	13		NE NW WOODS, JAMES	03-23-95	47445	1812	140	54.00	8.62	44-592-06	N	H	
162	NY	S20	E53	09		NW SW LAKEY, KENNETH	03-11-95	47446	725	140	34.00	8.62	35-162-12	N	H	
162	NY	S21	E53	10		NW NW JACOBS, JOHN	03-10-95	47447	1642	140	52.00	8.62	44-252-12	N	H	
162	NY	S20	E53	12		SE SW GREENING, SHARON	03-20-95	47448	1642	350	240.00	8.62	35-264-09	N	H	
162	NY	S20	E53	29		SE NW HAWKINS, BUD	01-20-95	47449	1642	140	52.00	8.62	39-073-04	N	H	
162	NY	S20	E52	13		NE SE REAL ESTATE UNLIMITED	01-17-95	47450	1642	140	48.00	8.62	28-643-06	N	H	

Preliminary Data - Subject to Revision

Basin	County	Twn	Rng	Sec	Quarters	Current Owner	Date Complete	Log No.	Drillers Total lic. no.	Total Depth	Water Lvl	Casing Dia.	Assessor's Parcel no.	Work type	Prop use	App/Permit
162	NY	S20	E53	34		SE NW SCHEVERMANN	03-10-95	47452	1642	140	52.00	8.62	40-663-02	N	H	
162	NY	S20	E52	36		SW NW MYERS, MELVA DENE	03-21-95	47453	1573	117	42.00	8.62	27-611-22	N	H	
162	NY	S20	E53	29		NE NE CRAWFORD, CHARLES	03-16-95	47454	1812	140	39.00	8.62	39-051-06	N	H	
162	NY	S20	E53	31		SE SE STARK, SANDI	03-15-95	47455	1812	160	71.00	8.62	41-243-04	N	H	
162	NY	S20	E53	25		SE SE SEARS, RICHARD	03-14-95	47456	1812	180	95.00	8.62	42-562-05	N	H	
162	NY	S20	E52	24		NE SW SCHILLER, WILLIAM	03-13-95	47457	1812	140	46.00	8.62	28-521-03	N	H	
162	NY	S20	E52	24		NE SW SCHILLER, WILLIAM	03-13-95	47458	1812	140	46.00	8.62	28-521-04	N	H	
162	NY	S20	E52	25		SW SW STOCKINGER, LARRY	04-01-95	47459	944	110	60.00	8.62	27-581-31	N	H	
162	NY	S21	E54	19		NW NW BAUTISTA, JOSE	04-09-95	47460	944	100	71.00	8.62	45-264-04	N	H	
162	NY	S21	E53	11		NE NE STONE, ROLAND	03-24-95	47461	1812	140	51.00	8.62	44-291-03	N	H	
162	NY	S19	E53	28		NW NE RYSAVY, ROLAND	03-27-95	47462	1812	200	73.00	8.62	29-882-18	N	H	
162	NY	S19	E53	30		SW SE DAVIAU, SANDRA P	03-30-95	47463	1812	140	47.00	8.62	29-521-04	N	H	
162	NY	S20	E53	06		NE SW BUCK, RICHARD	04-06-95	47464	1812	140	40.00	8.62	36-525-01	N	H	
162	NY	S21	E53	13		NW SW WRAY, GALEN F	11-12-93	43410	1324	140	57.00	8.62	44-611-25	N	H	
162	NY	S21	E53	13		NW SW HUNTER, LEE & LOUISE M	11-30-93	43411	1324	140	58.00	8.62	44-611-03	N	H	
162	NY	S21	E53	14		NW NW PALLAN, ALVARO	11-05-93	43412	1324	140	53.00	8.62	44-701-09	N	H	
162	NY	S21	E53	14		NE SE VANDERPOOL, ELDEE	11-06-93	43413	1642	140	54.00	8.62	44-672-02	N	H	
162	NY	S21	E53	15		NE NE KURTS, HAROLD E	11-16-93	43414	1324	160	50.00	8.62	44-691-13	N	H	
162	NY	S21	E54	17		SW SW BEHAR, GEORGE	12-14-93	43415	1916	140	59.00	8		N	H	
162	NY	S21	E54	17		SW SW EGASHIRA, ICHIO & SHIRLEY	12-30-93	43416	1324	140	57.00	8.62	45-171-26	N	H	
162	NY	S21	E54	18		SW SW SOUSA, CARLOS	11-17-93	43417	1324	140	47.00	8.62	45-201-37	N	H	
162	NY	S21	E54	20		NW NE REYNOLDS, RAYMOND	12-01-93	43418	1324	160	64.00	8.62	45-341-12	N	H	
162	NY	S21	E54	21		NW NW YOUNG JR, JOHN	11-17-93	43419	725	278	10.00			N	H	
162	NY	S19	E52	26		SW SW MUNOZ, RUDY	11-28-93	43506	1770	180	104.00	8.62	27-161-12	N	H	

Preliminary Data - Subject to Revision

Basin	County	Twn	Rng	Sec	Quarters	Current Owner	Date Complete	Log No.	Drillers lic. no.	Total Depth	Water Lvl	Casing Dia.	Assessor's Parcel no.	Work type	Prop use	App/Permit
162	NY	S21	E54	20		SE SE WOODWARD, JIM & CAROL	08-03-95	47995	1812	160	75.00	8.62	45-302-27	N	H	
162	NY	S19	E53	22		NW NW HAMNER, CHARLES	08-02-95	47996	1812	200	105.00	8.62	29-303-09	N	H	
162	NY	S20	E52	24		NE NE JENSEN, PHILLIP	08-16-95	48003	1642	140	48.00	8.62	28-771-04	N	H	
162	NY	S20	E52	24		NE NE JENKINS, ALTON	08-17-95	48004	1642	140	0.00	8.62	28-772-02	N	H	
162	NY	S20	E52	23		SE SW PEREZ, OSWALD	08-18-95	48010	1642	140	48.00	8.62	28-463-05	N	H	
162	NY	S21	E54	10		SW SW SNAVELY, THOMAS	07-26-95	48012	1426	175	76.00	8.62	45-121-17	N	H	
162	NY	S20	E53	29		SE SE IVY, PETER & LYNNE	08-01-95	48019	1812	140	45.00	8.62	40-382-11	N	H	
162	NY	S20	E53	17		NW SW KERNS, WARNER	08-01-95	48020	1812	140	52.00	8.62	36-292-12	N	H	
162	NY	S20	E53	36		SE SE J L INVESTMENTS	07-31-95	48021	1812	160	63.00	8.62	41-134-08	N	H	
162	NY	S20	E52	13		SE NW HENDERSON	07-14-95	48022	1642	140	48.00	8.62	28-711-08	N	H	
162	NY	S21	E54	19		SE SE KING, JON	07-14-95	48023	1642	140	52.00	8.62	45-244-04	N	H	
162	NY	S21	E54	16		SE NE HARTLEY, JIM	07-16-95	48024	1642	175	93.00	8.62	43-062-02	N	H	
162	NY	S21	E54	20		NW NW MCINELLY, EDWARD	07-25-95	48026	1642	140	53.00	8.62	45-282-10	N	H	
162	NY	S20	E53	35		SE NE LISTEN	08-08-95	48027	1642	140	53.00	8.62	42-703-12	N	H	
162	NY	S20	E53	29		SW NW DICKINSON, MARGARET	06-09-95	48029	1642	140	75.00	8.62	39-013-06	N	H	
162	NY	S21	E53	14		SE SE HUNTER, GARY	06-03-95	48030	1642	148	54.00	8.62	44-621-14	N	H	
162	NY	S20	E53	09		NW NW LANGSTON, LOWELL E & SHERRY L	06-27-95	48299	1812	140	28.00	8.62	35-161-11	N	H	
162	NY	S21	E54	20		SE NE MUNGER, MARVIN	06-28-95	48300	1812	276	56.00	8.62	45-292-04	N	H	
162	NY	S20	E53	06		NW SW EDELEN, CLYDIE	06-30-95	48301	1812	140	38.00	8.62	36-532-05	N	H	
162	NY	S20	E53	29		NW SW GOLDSTEIN, ARNOLD & PATRICIA	07-14-95	48337	1812	140	50.00	8.62	40-272-05	N	H	
162	NY	S20	E53	34		NE SE KIMBALL, EVERETT	07-13-95	48338	1812	140	40.00	8.62	40-694-04	N	H	
162	NY	S20	E53	06		NW NW YOUNG, LARRY	07-12-95	48339	1812	140	40.00	8.62	36-011-52	N	H	
162	NY	S20	E53	17		NW SW GRyder, CLAUDIA	07-11-95	48340	1812	140	52.00	8.62		N	H	
162	NY	S20	E53	05		SW SW CLUFF, C E & MARJORIE	07-11-95	48341	1812	140	40.00	8.62	36-031-19	N	H	

Preliminary Data - Subject to Revision

Basin	County	Twn	Rng	Sec	Quarters	Current Owner	Date Complete	Log No.	Drillers lic. no.	Total Depth	Water Lvl	Casing Dia.	Assessor's Parcel no.	Work type	Prop use	App/Permit
162	NY	S20	E53	29		SW NW ELLEFESON, KAY & GLEN	07-10-95	48342	1812	140	44.00	8.62	39-012-03	N	H	
162	NY	S19	E53	25		SW SE HENDRIX, RAY	07-24-95	48345	1625	140	40.00	8.62	28-243-04	N	H	
162	NY	S21	E54	29		SE NE JEFFERSON, GARY	07-15-95	48347	1642	200	89.00	8.62	45-401-12	N	H	
162	NY	S20	E53	08		SE NE EVERS, ROBERT	07-07-95	48349	1642	140	49.00	8.62	36-052-03	N	H	
162	NY	S21	E53	14		NW NW EWING, LEROY	07-08-95	48350	1642	140	53.00	8.62	44-713-01	N	H	
162	NY	S21	E54	29		NW NE SANGSTER, FRIEDA	07-08-95	48351	1642	140	60.00	8.62	45-322-13	N	H	
162	NY	S21	E54	29		NW NW MILLER, TERI	06-22-95	48352	1642	140	60.00	8.62	45-321-19	N	H	
162	NY	S21	E53	02		NE NE DURSTON, ERNIE	07-08-95	48353	1642	140	54.00	8.62	44-172-15	N	H	
162	NY	S21	E54	16		SW NE COOPER, TOM	06-27-95	48354	1642	175	84.00	8.62	43-071-03	N	H	
162	NY	S21	E53	14		SE SE MORENO, IGNACIO	06-27-95	48355	1642	140	58.00	8.62	49-752-09	N	H	
162	NY	S20	E52	24		NE NE HARD, SUSAN	07-03-95	48356	1642	140	48.00	8.62	28-772-02	N	H	
162	NY	S20	E52	23		SE SE EISENLOFFEL, MICHEL	06-21-95	48357	1642	140	48.00	8.62	28-822-05	N	H	
162	NY	S20	E52	24		NE NE STIDHAM, GERALD	06-19-95	48358	1642	140	48.00	8.62	28-772-02	N	H	
162	NY	S20	E53	17		SW SE JANEATCH, ROBERT A	08-15-95	48361	1812	140	49.00	8.62	36-323-12	N	H	
162	NY	S21	E54	21		NW NE SCHILLER, WILLIAM	08-16-95	48362	1812	260	52.00	8.62	45-351-14	N	H	
162	NY	S21	E54	19		SW NW WALSH, ELEANOR H	08-17-95	48363	1812	140	51.00	8.62	45-264-13	N	H	
162	NY	S21	E54	20		NE NW ALVES, JOSEPH	08-08-95	48364	1812	140	57.00	8.62	45-281-07	N	H	
162	NY	S20	E54	31		SW SW CULLY, GERALD	08-07-95	48365	1812	160	67.00	8.62	41-232-03	N	H	
162	NY	S20	E53	09		SE SW WEISS, RON	06-02-95	48387	1812	140	41.00	8.62	35-184-02	N	H	
162	NY	S20	E53	06		NE NE BROADWELL, WILLIAM	04-05-95	47465	1812	140	39.00	8.62	36-021-03	N	H	
162	NY	S20	E52	23		SE SE LODEWYCK, ANDY	03-30-95	47466	1812	140	49.00	8.62	28-823-25	N	H	
162	NY	S20	E53	34		NW SE VATH, LEO	04-04-95	47467	1812	140	41.00	8.62	40-692-22	N	H	
162	NY	S21	E54	17		SE SW COUPE, BOB	04-03-95	47468	1812	140	64.00	8.62	45-171-22	N	H	
162	NY	S19	E53	20		SW NW LEROY, HUBERT & LINDA	03-30-95	47469	725	180	60.00	8.62	29-387-05	N	H	

Preliminary Data - Subject to Revision

Basin	County	Twn	Rng	Sec	Quarters	Current Owner	Date Complete	Log No.	Drillers lic. no.	Total Depth	Water Lvl	Casing Dia.	Assessor's Parcel no.	Work type	Prop use	App/Permit
162	NY	S19	E53	28		SE SW BISHOP, KATHLEEN	03-03-95	47470	1642	160	54.00	8.62	29-132-09	N	H	
162	NY	S19	E53	28		SE SW PRYOR, ROBERT	03-03-95	47471	1642	160	54.00	8.62	29-132-08	N	H	
162	NY	S20	E53	35		SW SW SHEPHERD, GLEN	03-03-95	47472	1642	160	54.00	8.62	41-181-15	N	H	
162	NY	S20	E53	34		NE SE K L H CONSTRUCTION	03-03-95	47473	1642	140	53.00	8.62	40-694-06	N	H	
162	NY	S20	E52	23		SE SE REAL ESTATE UNLIMITED	03-09-95	47474	1642	140	46.00	8.62	28-823-23	N	H	
162	NY	S20	E53	29		NE NE TRAVER, WALT	03-24-95	47475	1642	140	52.00	8.62	39-051-11	N	H	
162	NY	S19	E53	31		SE SW HOLLIS, TOMMY	03-31-95	47476	1642	140	53.00	8.62	29-584-03	N	H	
162	NY	S20	E53	33		SW NE WARE, DARREL	03-31-95	47477	1642	140	57.00	8.62	35-483-11	N	H	
162	NY	S21	E54	19		SE NW PHILLIPS, CHARLES	03-31-95	47478	1642	140	55.00	8.62	45-263-26	N	H	
162	NY	S20	E53	29		SW NW K L H CONSTRUCTION	04-04-95	47479	1642	140	55.00	8.62	39-012-21	N	H	
162	NY	S19	E53	32		SE SE WHITE, CHARLES	05-12-95	47611	1642	140	46.00	8.62	29-802-06	N	H	
162	NY	S20	E53	17		SW SE JOHLE, RAY	04-15-95	47612	1642	140	48.00	8.62	36-322-20	N	H	
162	NY	S21	E54	20		SE NE ROGERS, KELLY	05-01-95	47613	1642	140	56.00	8.62	45-291-28	N	H	
162	NY	S20	E53	28		NE SW LUDWICK, BILL	03-30-95	47614	1642	140	55.00	8.62	40-272-23	N	H	
162	NY	S21	E54	29		SE NE VOWELL	04-14-95	47615	1642	140	30.00	8.62	45-332-31	N	H	
162	NY	S20	E52	01		SE SE JACKSON, LUCILLE	05-03-95	47616	1916	140	55.00	8	28-432-35	N	H	
162	NY	S20	E53	35		SW SW MAYEA, EUGENE	05-10-95	47617	1864	140	40.00	8.62	41-181-19	N	H	
162	NY	S21	E53	36		NE NE SMITH, ROBERT	05-10-95	47618	1812	200	94.00	8.62	29-191-05	N	H	
162	NY	S20	E53	32		NE SW MENGEL, JOHN	05-09-95	47619	1812	140	60.00	8.62	40-571-13	N	H	
162	NY	S21	E54	20		SW SW CHAVEZ, GLORIA	05-03-95	47620	944	110	65.00	8.62	45-303-25	N	H	
162	NY	S21	E54	20		NE NE BRADLY	05-03-95	47621	944	210	50.00	8.62	45-289-25	N	H	
162	NY	S20	E52	13		SE NW LANE, PATRICK	05-26-95	47622	1812	140	44.00	8.62	27-621-35	N	H	
162	NY	S20	E53	35		NE SE WEIMER, BILL & CLARA	06-01-95	48388	1812	140	44.00	8.62	41-112-02	N	H	
162	NY	S21	E53	14		SE SE WILLIAMS, DAWN	05-31-95	48389	1812	160	54.00	8.62	44-752-06	N	H	

Preliminary Data - Subject to Revision

Basin	County	Twn	Rng	Sec	Quarters	Current Owner	Date Complete	Log No.	Drillers lic. no.	Total Depth	Water Lvl	Casing Dia.	Assessor's Parcel no.	Work type	Prop use	App/Permit
162	NY	S20	E53	06		SE NE J L INVESTMENTS	05-30-95	48390	1812	140	42.00	8.62	36-026-03	N	H	
162	NY	S20	E53	18		NW SW PALMER, AMELIA	05-29-95	48391	1812	140	48.00	8.62	36-201-19	N	H	
162	NY	S20	E53	09		NE SW BAUTISTA, PRUDENCIO	08-25-95	48392	1625	140	36.00	8.62	35-181-11	N	H	
162	NY	S20	E53	35		NW NW KELLEY, DAVE	08-17-95	48393	1642	140	54.00	8.62	42-691-06	N	H	
162	NY	S20	E53	08		NE NE SANUW, CHARLES	08-18-95	48394	1642	140	48.00	8.62	35-153-09	N	H	
162	NY	S21	E53	11		NE SW ANNINS, KENNETH	08-18-95	48395	1642	140	50.00	8.62	44-491-06	N	H	
162	NY	S20	E52	14		SE SE GIBSON, JAMES	08-18-95	48396	1642	140	46.00	8.62	28-742-11	N	H	
162	NY	S19	E53	31		SE NW RADFORD, PERCY THOMAS	08-10-95	48401	725	160	41.00		28-222-14	N	H	
162	NY	S20	E52	23		SE SW NEISINGER, CLAUDETTE	08-14-95	48407	1642	140	49.00	8.62	28-464-07	N	H	
162	NY	S20	E53	09		NW NW WILLIAMS, THOMAS	08-31-95	48408	1642	140	48.00	8.62	35-161-14	N	H	
162	NY	S19	E53	29		NE SE BURDICK, DAVID	08-17-95	48409	1642	140	53.00	8.62	27-381-29	N	H	
162	NY	S21	E53	01		NW SW VELOZ, EDMUNDO	08-17-95	48414	1642	140	53.00	8.62	44-092-09	N	H	
162	NY	S21	E53	11		SW NE RODGERS, NORMAN	08-17-95	48415	1642	140	51.00	8.62	44-294-16	N	H	
162	NY	S21	E54	18		SW NW MILLER, ROBIN	08-17-95	48416		140	50.00	8.62	45-211-18	N	H	
162	NY	S21	E53	02		NW SW GREEN, KENNETH	08-17-95	48417	1642	140	53.00	8.62	44-212-11	N	H	
162	NY	S20	E53	09		NW NE KELLERSON, GARY	08-14-95	48418	1642	140	49.00	8.62	35-161-17	N	H	
162	NY	S19	E53	32		NW SW WEATHERLY, LEEANNA	08-17-95	48419	1642	140	53.00	8.62	29-781-05	N	H	
162	NY	S20	E53	16		NW NW ROWLAND, AL	09-02-95	48420	725	200	48.00	8	35-331-12	S	H	
162	NY	S19	E53	34		SE NW JOHNSON, KEITH	08-11-95	48421	1426	175	54.00	8.62	29-852-18	N	H	
162	NY	S19	E52	25		SE SE NOONAN, RICHARD	08-10-95	48423	1642	140	49.00	8.62	28-246-06	N	H	
162	NY	S20	E53	20		SE NE VONALST, BARBARA	08-14-95	48442	1642	140	48.00	8.62	36-391-24	N	H	
162	NY	S21	E53	11		SW SW CANTERO, GEORGE	07-23-95	48443	1642	140	54.00	8.62	44-361-13	N	H	
162	NY	S19	E53	32		NE SE SERENITY HOMES	08-17-95	48444	1642	140	48.00	8.62	29-811-04	N	H	
162	NY	S21	E53	11		SW NE BOOSEL, GLENN	08-18-95	48445	1642	140	51.00	8.62	44-294-01	N	H	

Preliminary Data - Subject to Revision

Basin	County	Twn	Rng	Sec	Quarters	Current Owner	Date Complete	Log No.	Drillers lic. no.	Total Depth	Water Lvl	Casing Dia.	Assessor's Parcel no.	Work type	Prop use	App/Permit
162	NY	S19	E53	08		NW NW WHITNEY, A	08-28-95	48446	944	140	100.00	8.62	27-251-57	N	H	
162	NY	S20	E52	24		NE SW WOODS, JEAN	06-02-95	47726	1642	140	48.00	8.62	28-521-08	N	H	
162	NY	S20	E52	24		NE SW WOODS, JEAN	06-02-95	47727	1642	140	48.00	8.62	28-521-08	N	H	
162	NY	S20	E52	14		NE SE HOLLAND, BARRY	05-30-95	47728	1642	140	48.00	8.62	28-732-08	N	H	
162	NY	S20	E53	07		NW BROWN, BONNIE	06-17-95	47736	1625	160	35.00	8.62	36-572-07	N	H	
162	NY	S20	E53	29		SE NE BAKER, LARRY	06-06-95	47764	1812	140	41.00	8.62	39-062-02	N	H	
162	NY	S19	E52	25		NW NE MARTINEZ, PATRICIA	06-06-95	47765	1812	140	47.00	8.62	28-252-07	N	H	
162	NY	S21	E53	11		SW SW MERHOLTZ, ROSE	06-08-95	47766	1812	140	51.00	8.62	44-361-01	N	H	
162	NY	S19	E53	28		JACOBUS, WAYNE	05-25-95	47838	1625	160	60.00	8.62	29-902-22	N	H	
162	NY	S18	E53	33		NW NW CAULKIN, HARLEY	05-10-95	47843	1475	497	375.00	6.62		N	H	
162	NY	S19	E53	26		SE SE BRAY, MARTIN	06-03-95	47846	1642	382	280.00	8.62	27-361-27	N	H	
162	NY	S19	E53	28		NW SW ALBERTSON, BRIAN	05-30-95	47847	1642	140	55.00	12.25	29-911-03	N	H	
162	NY	S20	E52	24		NW NE SUTTON, JAMES	05-19-95	47848	1642	140	48.00	8.62	28-773-13	N	H	
162	NY	S19	E53	16		SE SW PROMER, JOHN	05-19-95	47849	1642	175	95.00	8.62	29-271-01	N	H	
162	NY	S20	E52	23		SW SW FUGUA, NORMAN	05-12-95	47850	1642	140	48.00	8.62	28-461-05	N	H	
162	NY	S21	E53	14		NE NW LEE, JOYCE	04-24-95	47852	1426	140	53.00	8.62	44-713-06	N	H	
162	NY	S20	E52	23		NW SE HILL, LYNN	04-28-95	47854	1642	140	48.00	8.62	28-811-05	N	H	
162	NY	S20	E53	35		SE SE STARR	05-01-95	47855	1642	140	52.00	8.62	41-123-14	N	H	
162	NY	S21	E54	16		NE NE CISLAGHI	05-01-95	47856	1642	175	85.00	8.62	43-062-13	N	H	
162	NY	S21	E53	11		NW SE KING, DONALD	05-12-95	47857	1642	140	0.00	8.62	44-323-01	N	H	
162	NY	S20	E53	35		SE NE KERR	05-30-95	47863	1642	140	52.00	8.62	42-702-23	N	H	
162	NY	S21	E53	02		NE NE EVANSTON, ROBERT	07-05-95	47864	1642	140	54.00	8.62	44-172-17	N	H	
162	NY	S21	E54	16		NE SE SUTHERLAND, RON	06-21-95	47865	1642	175	74.00	8.62	43-062-23	N	H	
162	NY	S21	E53	11		SE NW CRUMB, ALAN	06-29-95	47866	1642	140	56.00	8.62	44-391-11	N	H	

Preliminary Data - Subject to Revision

Basin	County	Twn	Rng	Sec	Quarters	Current Owner	Date Complete	Log No.	Drillers lic. no.	Total Depth	Water Lvl	Casing Dia.	Assessor's Parcel no.	Work type	Prop use	App/Permit
162	NY	S21	E54	20		NE NW WISEMAN, STEVE	06-23-95	47867	1642	140	54.00	8.62	45-282-06	N	H	
162	NY	S20	E53	09		SW SW LISK, RUSTY	07-08-95	47870	1642	140	58.00	8.62	35-163-07	N	H	
162	NY	S19	E52	36		SW NW REDLING, ANTHONY	06-16-95	47872	1642	250	46.00	8.62	28-234-11	N	H	
162	NY	S20	E53	35		NW SW NEHF	05-29-95	47873	1642	140	55.00	8.62	41-121-03	N	H	
162	NY	S21	E53	13		SE NW NIEZEN, DICK	05-25-95	47623	1812	140	54.00	8.62	44-591-13	N	H	
162	NY	S21	E53	11		NE NW TRUDEAU, ROD	05-24-95	47624	1812	140	52.00	8.62	44-481-09	N	H	
162	NY	S21	E53	02		NW NW CHAPMAN, DANA	05-25-95	47625	1812	160	43.00	8.62	44-161-21	N	H	
162	NY	S21	E53	13		NE NW JOHNSON, FORREST	05-23-95	47626	1812	140	58.00	8.62	44-591-22	N	H	
162	NY	S20	E53	09		NW SW SANTOS, GILBERT	05-22-95	47627	1812	140	42.00	8.62	35-183-11	N	H	
162	NY	S20	E53	09		NW SW YOUNG, ROBERT	05-22-95	47628	1812	140	42.00	8.62	35-183-10	N	H	
162	NY	S20	E53	20		SW NW GABLE	05-27-95	47629	1642	140	54.00	8.62	39-101-10	N	H	
162	NY	S20	E53	20		SW NW OSTROM	05-27-95	47630	1642	140	54.00	8.62	39-101-08	N	H	
162	NY	S20	E53	29		NW NE THAYN	05-29-95	47631	1642	140	55.00	8.62	39-045-14	N	H	
162	NY	S20	E53	29		SW SW MINK, DANIEL	05-29-95	47632	1642	140	54.00	8.62	39-012-20	N	H	
162	NY	S21	E53	01		NW SW BARNE, STEVE	05-29-95	47633	1642	140	52.00	8.62	44-092-19	N	H	
162	NY	S20	E53	35		SE SE BEJAR	05-19-95	47634	1642	140	54.00	8.62	41-201-23	N	H	
162	NY	S21	E53	13		NW NW SLAUGHTER, CECIL	05-19-95	47635	1642	140	51.00	8.62	44-581-01	N	H	
162	NY	S20	E52	23		SE SE GUERRA, TONY	05-20-95	47636	1642	140	48.00	8.62	28-821-13	N	H	
162	NY	S21	E54	16		SE NE CHRUCH	05-17-95	47637	1642	175	74.00	8.62	43-082-01	N	H	
162	NY	S20	E53	07		SE NW JOHNSON, GEORGE	05-01-95	47638	1642	140	48.00	8.62	36-131-07	N	H	
162	NY	S20	E53	29		NE NW DOPQUERA, DEBORAH	06-27-95	47639	1916	140	54.00	8	30-032-15	N	H	
162	NY	S20	E53	30		SW SW WAGGONER, A C	06-02-95	47640	1916	140	54.00	8	36-492-05	N	H	
162	NY	S20	E52	13		NE NW B & L PROPERTIES	06-10-95	47641	1916	140	56.00	8	28-703-03	N	H	
162	NY	S20	E52	13		NE NE DAVIES, R W	06-15-95	47642	1916	140	58.00	8	28-703-12	N	H	

Preliminary Data - Subject to Revision

Basin	County	Twn	Rng	Sec	Quarters	Current Owner	Date Complete	Log No.	Drillers lic. no.	Total Depth	Water Lvl	Casing Dia.	Assessor's Parcel no.	Work type	Prop use	App/Permit
162	NY	S21	E53	02		SW NW STRAIN, DONALD	06-09-95	47648	1812	140	51.00	8.62	44-163-24	N	H	
162	NY	S21	E53	14		NW NW TENNEFEILD, STEPHEN	06-12-95	47649	1812	160	57.00	8.62	44-702-01	N	H	
162	NY	S21	E53	14		NE NW RABERGE, JAMES	06-12-95	47650	1812	160	58.00	8.62	44-713-02	N	H	
162	NY	S20	E53	06		SW SE ARMSTRONG, MIKE	06-13-95	47651	1812	140	39.00	8.62	36-011-15	N	H	
162	NY	S20	E52	23		SE SE WILKINS, MICHAEL	06-13-95	47652	1812	140	49.00	8.62	28-823-03	N	H	
162	NY	S21	E54	19		NW NW MCRAE, DAVID	06-14-95	47653	1812	140	50.00	8.62	45-261-13	N	H	
162	NY	S19	E53	19		NE SE MOORE, BILL	05-27-95	47669	1642	100	52.00	6.62	29-443-06	N	H	
162	NY	S20	E53	29		SE NW DICKINSON, MARGARET	06-07-95	48031	1642	140	75.00	8.62	39-021-08	N	H	
162	NY	S20	E53	17		SE NE SCHROEDER, MILTON	07-23-95	48032	1642	140	48.00	8.62	36-302-05	N	H	
162	NY	S20	E53	20		SE SE CORNET, ROBERT	08-02-95	48034	1642	140	58.00	8.62	39-042-03	N	H	
162	NY	S20	E53	20		SW NW LOVASCO, JOE	07-24-95	48036	1642	140	58.00	8.62	39-101-12	N	H	
162	NY	S21	E54	20		NW SW FREDEEN, JOHN	07-25-95	48037	1642	140	56.00	8.62	45-312-03	N	H	
162	NY	S20	E52	13		NE SE MATHIS, RICHARD	07-07-95	48039	1642	140	49.00	8.62	28-632-07	N	H	
162	NY	S19	E53	16		NE SW PARKER, LOUISE	06-21-95	48041	1642	175	79.00	8.62	29-254-22	N	H	
162	NY	S20	E53	17		NE SE DEVEY	06-27-95	48042	1642	140	49.00	8.62	36-311-06	N	H	
162	NY	S19	E53	08		NW NW CULLEN, FRED	07-05-95	48043	1642	220	130.00	8.62	27-251-26	N	H	
162	NY	S20	E52	24		SW NE QUARLES, JAMES	05-10-95	48044	1642	140	48.00	8.62	28-783-11	N	H	
162	NY	S20	E53	36		NW NW HEILKER	07-13-95	48045	1642	140	56.00	8.62	41-061-02	N	H	
162	NY	S19	E53	32		SW SE WARNER, BRENT	07-17-95	48049	1642	140	48.00	8.62	29-803-06	N	H	
162	NY	S21	E53	11		NE NE HILDEBRAND, MICHAEL	07-24-95	48050	1642	140	54.00	8.62	44-301-18	N	H	
162	NY	S20	E52	12		NE NE MEYER, ALLEN	07-21-95	48193	944	100	50.00	8.62	28-702-01	N	H	
162	NY	S20	E52	13		SW SW DESERT WORLD REALTORS	07-21-95	48195	944	120	79.00	8.62	28-731-27	N	H	
162	NY	S20	E52	13		SW SW DESERT WORLD REALTORS	07-21-95	48196	944	120	65.00	8.62	28-731-27	N	H	
162	NY	S20	E52	13		SW SW DESERT WORLD REALTORS	07-21-95	48197	944	120	72.00	8.62	28-731-21	N	H	

Preliminary Data - Subject to Revision

Basin	County	Twn	Rng	Sec	Quarters	Current Owner	Date Complete	Log No.	Drillers lic. no.	Total Depth	Water Lvl	Casing Dia.	Assessor's Parcel no.	Work type	Prop use	App/Permit
162	NY	S19	E53	32		NW SE TOTINO, RACO	08-06-95	48199	1642	140	47.00	8.62	29-812-27	N	H	
162	NY	S21	E53	11		NE NW FERNANDEZ, MATILDA	08-20-95	48264	1812	140	59.00	8.62	44-481-04	N	H	
162	NY	S21	E54	20		SE NE GRAZA, JIM	08-24-95	48265	1812	296	64.00	8.62	45-292-02	N	H	
162	NY	S21	E54	20		SE NE KEATING, DENNIS	08-23-95	48266	1812	270	52.00	8.62	45-292-03	N	H	
162	NY	S19	E53	30		NE NE STILWELL, SHELLIE	08-29-95	48267	1812	160	55.00	8.62	29-472-39	N	H	
162	NY	S20	E53	34		SW NE BOYD, DONNETTE	08-30-95	48268	1812	140	37.00	8.62	40-671-16	N	H	
162	NY	S21	E53	02		SW NE YAGER, BRADLEY	08-31-95	48269	1812	140	45.00	8.62	44-173-26	N	H	
162	NY	S20	E53	21		NW SW DALE, TERRY C & MARYANN	08-31-95	48270	1812	140	44.00	8.62	39-103-27	N	H	
162	NY	S19	E52	25		NW NE DEHERRERA, ROBERT	09-01-95	48271	1812	140	47.00	8.62	28-252-04	N	H	
162	NY	S20	E53	18		NW SW WOOD, WALTER	08-28-95	48272	1812	140	47.00	8.62	36-202-14	N	H	
162	NY	S20	E53	17		NE NE SEARLES, KENNETH & ANN	02-15-94	43851	725	140	42.00			N	H	
162	NY	S20	E53	17		SW NW DRELLACK, SIGMUND L	01-17-94	43852	725	160	48.00			N	H	
162	NY	S20	E53	17		SW SE FISHER, GIBERT	02-03-94	43853	1324	140	47.00	8.62	36-322-16	N	H	
162	NY	S20	E53	18		SW SW LANGLEY, BILL	02-11-94	43854	1324	140	45.00	8.62	36-213-20	N	H	
162	NY	S21	E53	01		NW NW HAYNES, JAMES	02-02-94	43855	1324	140	48.00	8.62	44-121-02	N	H	
162	NY	S21	E53	01		SW SW BELCASTRO, TIM	01-08-94	43856	1642	140	48.00	8.62	44-092-23	N	H	
162	NY	S21	E53	11		NW NE WEST, RAYMOND	02-09-94	43858	1324	160	47.00	8.62	44-292-05	N	H	
162	NY	S21	E53	11		NE SW PROVENZA FAMILY TRUST	02-03-94	43859	725	180	57.00			N	H	
162	NY	S21	E53	11		NE SW PROVENZA FAMILY TRUST	02-08-94	43860	725	180	56.00			N	H	
162	NY	S21	E53	11		SE SE CONKLE, GALEN	02-05-94	43861	1916	140	53.00	8	44-313-09	N	H	
162	NY	S21	E53	13		NW SW ELLIOTT, JUDITH	02-01-94	43862	1324	140	58.00	8.62	44-611-08	N	H	
162	NY	S21	E53	14		SW NW RABE, RON	12-11-93	43863	1642	140	57.00	8.62	44-721-12	N	H	
162	NY	S21	E54	20		NE SW GIANNASELI, MICHAEL	02-01-94	43864	1642	140	57.00	8.62	45-311-12	N	H	
162	NY	S21	E54	20		NW SE BISHOP, VINCENT	01-11-94	43865	1642	140	58.00	8.62	45-293-20	N	H	

Preliminary Data - Subject to Revision

Basin	County	Twn	Rng	Sec	Quarters	Current Owner	Date Complete	Log No.	Drillers lic. no.	Total Depth	Water Lvl	Casing Dia.	Assessor's Parcel no.	Work type	Prop use	App/Permit
162	NY	S21	E54	21		NE NW ALEXANDER, HOWARD	01-11-94	43866	725	200	62.00			N	H	
162	NY	S21	E54	29		NE NW WEISENHUNT, CLIFF	12-10-93	43867	1642	140	58.00	8.62	45-321-26	N	H	
162	NY	S21	E54	31		NE SW PIETROZIO, JOHN	01-21-94	43868	1642	180	97.00	8.62	45-431-14	N	H	
162	NY	S21	E53	14		SW SE LATRONIC, GRAIG	09-27-95	48618	1642	140	54.00	8.62	44-742-15	N	H	
162	NY	S20	E53	29		NE NE NEVARRO	09-01-95	48619	1642	140	52.00	8.62	39-051-07	N	H	
162	NY	S19	E53	29		SW NE FOUSTE, DUANE	09-27-95	48620	1642	140	49.00	8.62	29-405-04	N	H	
162	NY	S19	E53	08		NW NW KOHLMEIER, DEBORAH	09-06-95	48622	1642	210	130.00	8.62	27-251-23	N	H	
162	NY	S21	E53	13		SE SE HOLMES, PAULA	09-29-95	48623	1642	140	54.00	8.62	44-613-03	N	H	
162	NY	S20	E53	34		SE NE SALMON, HERLETT	09-27-95	48624	1642	140	53.00	8.62	40-671-06	N	H	
162	NY	S21	E53	11		SE NE KNOCHE, GEORGE	09-14-95	48625	1642	140	54.00	8.62	44-303-16	N	H	
162	NY	S20	E52	13		NW NE STOKES, HEATHER	08-30-95	48626	1642	140	46.00	8.62	28-642-01	N	H	
162	NY	S20	E53	35		NW NW STANFORD, GEORGE	07-28-95	48627	1642	140	53.00	8.62	42-691-09	N	H	
162	NY	S21	E54	15		NW NW ROBERTS, JESSE	10-25-93	48628	1642	220	0.00	8.62	45-131-23	N	H	
162	NY	S21	E53	13		NE SW BRYANT, GLORIA	03-29-94	44187	1324	140	54.00	8.62	44-603-03	N	H	
162	NY	S21	E53	13		NW SW BEHRENS, WILLIAM	02-16-94	44188	1324	140	56.00	8.62	44-611-05	N	H	
162	NY	S21	E53	13		NW SE POWERS, RAY	03-29-94	44189	1916	140	55.00	8	44-612-14	N	H	
162	NY	S21	E53	14		SW NW SIMONS, GEORGE	03-03-94	44190	1324	160	49.00	8.62	44-722-03	N	H	
162	NY	S21	E53	36		NW SE CUMMINGS	02-10-94	44191	1642	160	92.00	12.25	44-792-10	N	H	
162	NY	S21	E54	11		SE SE CHARBONNEAU, JEFF	02-09-94	44192	1489	360	245.00	8		N	H	
162	NY	S21	E54	11		SE SE CHARBONNEAU, ROGER	02-15-94	44193	1489	360	245.00	8		N	H	
162	NY	S21	E54	16		SW NE SHIELDS	02-01-94	44194	1642	180	77.00	8.62	43-054-11	N	H	
162	NY	S21	E54	18		NE NW DOUGLAS, DANIEL & ANNA	03-23-94	44195	1324	140	49.00	8.62		N	H	
162	NY	S21	E54	19		SW NE MCKAY, CHARLES	02-10-94	44196	1642	140	58.00	8.62	45-273-31	N	H	
162	NY	S21	E54	19		NW NW PEZZOLA, EARNEST	03-29-94	44197	1324	140	46.00	8.62	45-261-18	N	H	

Preliminary Data - Subject to Revision

Basin	County	Twn	Rng	Sec	Quarters	Current Owner	Date Complete	Log No.	Drillers lic. no.	Total Depth	Water Lvl	Casing Dia.	Assessor's Parcel no.	Work type	Prop use	App/Permit
162	NY	S21	E54	20		SW SE SENA, PATRICK & CINDY	03-23-94	44198	1324	160	69.00	8.62	45-301-19	N	H	
162	NY	S21	E54	21		SE NW WESTBROOK, WILLIAM	03-02-94	44199	995	260	25.00	8.62		N	H	
162	NY	S21	E54	29		NW NE BLANCHE, DORIS	02-07-94	44200	1642	140	58.00	8.62	45-331-03	N	H	
162	NY	S21	E54	29		SW NE STECK, HOWARD	02-11-94	44201	1642	140	58.00	8.62	45-332-24	N	H	
162	NY	S21	E54	29		SE NE POOL, SHANE & KUNIK, BEVERLY J	03-15-94	44202	1324	240	22.00	8.62	45-332-32	N	H	
162	NY	S19	E53	32		NE SW FIRMIN, RONALD	10-06-95	48871	1642	140	48.00	8.62	29-782-23	N	H	
162	NY	S19	E53	30		NE NW MOORE, BILL	10-14-95	48872	1642	100	49.00	6.62	29-481-12	N	H	
162	NY	S19	E53	30		NE NE MOORE, BILL	07-18-95	48874	1642	100	55.00	6.62	29-472-36	N	H	
162	NY	S21	E53	13		SE SE BECKETT, RONNIE	09-29-95	48897	1642	140	54.00	8.62	44-613-02	N	H	
162	NY	S20	E53	34		SE NW GRATIY, WILLIAM	08-17-95	48913	1642	140	52.00	8.62	40-664-12	N	H	
162	NY	S21	E54	16		NE SE WAMPLER, RICHARD	09-28-95	48914	1642	175	90.00	8.62	43-062-08	N	H	
162	NY	S20	E53	36		NW SW BECHT, CHARLES	09-20-95	48916	1916	160	65.00	8	41-063-18	N	H	
162	NY	S20	E53	36		NW SW MENCONI, CONRAD	09-18-95	48988	1916	160	63.00	8	41-063-06	N	H	
162	NY	S21	E54	15		SW NW KUNCH, RUTH	09-15-95	48990	1916	265	53.00	8	45-131-52	N	H	
162	NY	S19	E53	34		NW NW CHOYCE, TERRY & DENICE	09-10-95	48991	1916	200	62.00	8	29-852-34	N	H	
162	NY	S20	E52	06		NE SE GARRISON, MARK	09-26-95	48992	725	200	31.00	8	27-511-14	N	H	
162	NY	S20	E53	20		SE SW GHERARDINI, JOE & SANDRA	05-27-94	44705	1324	140	46.00	8.62	36-581-14	N	H	
162	NY	S20	E53	21		SE NW HUGHES, KEITH L	05-20-94	44706	1324	140	49.00	8.62	39-162-12	N	H	
162	NY	S20	E53	28		NE SW GAMBLE, BOB	05-14-94	44707	1642	140	54.00	8.62	40-261-16	N	H	
162	NY	S20	E53	29		NW NW COULTRIP, WILLIAM	04-23-94	44708	1642	140	54.00	8.62	40-372-09	N	H	
162	NY	S20	E53	29		NW SE WALKER, WARREN	03-04-94	44709	1642	140	52.00	8.62	40-381-10	N	H	
162	NY	S20	E53	33		NE SW LANGSTON, RICHARD & PAULA	06-09-94	44710	1324	160	46.00	8.62	35-461-15	N	H	
162	NY	S20	E53	34		SE NE LIMA, MANUEL & MARIA	04-28-94	44711	1324	140	38.00	8.62	40-672-26	N	H	
162	NY	S20	E53	34		NW NW BERGER, LARRY G & AILEEN	04-12-94	44712	1324	140	39.00	8.62	40-661-06	N	H	

Preliminary Data - Subject to Revision

Basin	County	Twn	Rng	Sec	Quarters	Current Owner	Date Complete	Log No.	Drillers lic. no.	Total Depth	Water Lvl	Casing Dia.	Assessor's Parcel no.	Work type	Prop use	App/Permit
162	NY	S20	E53	34		NW NW KASTELIC, FLOYD & JUANITA	04-12-94	44713	1324	140	0.00	8.62	40-661-05	N	H	
162	NY	S20	E53	34		SW SE SNEED, ELWYN	06-03-94	44714	1324	140	41.00	8.62	40-711-17	N	H	
162	NY	S20	E53	34		SE SE HUGHES, KEITH L	05-23-94	44715	1324	140	39.00	8.62	40-711-04	N	H	
162	NY	S20	E53	35		NE SW FLOYD, BRIAN	06-06-94	44716	1324	140	38.00	8.62	41-102-12	N	H	
162	NY	S20	E53	36		SW SW REAL LIFE CONSTRUCTION	05-07-94	44717	1642	140	56.00	8.62	41-211-20	N	H	
162	NY	S20	E53	20		SE SW SHELBY, ROBERT	06-27-95	49514	1642	140	53.00	8.62	36-581-04	N	H	
162	NY	S20	E53	05		NE NE PALAZZO, JEAN	01-03-96	49519	1916	140	51.00	8	36-031-26	N	H	
162	NY	S20	E53	35		SW SE JAMES, HOLSCLOW	12-30-95	49520	1916	160	49.00	8	41-222-02	N	H	
162	NY	S21	E53	14		SW NW COLLINS, JOSEPH	12-13-95	49521	1642	140	54.00	8.62	44-722-15	N	H	
162	NY	S20	E53	34		NE SE HUGHES	01-08-96	49522	1642	140	54.00	8.62	40-672-27	N	H	
162	NY	S20	E53	17		SW NE PAHRUMP CONCRETE	12-05-95	49523	1642	140	53.00	8.62	36-303-22	N	H	
162	NY	S20	E54	31		NE SW RIFFLE, DON	12-28-95	49524	1642	140	52.00	8.62	41-142-06	N	H	
162	NY	S20	E53	34		NE SE HUGHES	01-08-96	49531	1642	140	54.00	8.62	40-694-18	N	H	
162	NY	S21	E54	05		SW SW DESSAINTS, RENE	11-20-95	49545	1812	140	53.00	8.62	45-031-35	N	H	
162	NY	S20	E53	36		SW NW LONG, LARRY	11-20-95	49546	1812	140	49.00	8.62	41-051-09	N	H	
162	NY	S19	E53	30		NE NE TOM TERRY DEVELOPMENT	11-21-95	49547	1812	140	49.00	8.62	29-472-35	N	H	
162	NY	S19	E53	30		SW NW KAHN, NASSIR	11-21-95	49548	1812	140	47.00	8.62	29-482-18	N	H	
162	NY	S21	E54	19		NW SE HUEN, ELLEN K	11-27-95	49549	1812	140	53.00	8.62	45-243-45	N	H	
162	NY	S21	E54	19		NW SE TOM TERRY DEVELOPMENT	11-27-95	49550	1812	140	53.00	8.62	45-243-48	N	H	
162	NY	S20	E52	23		SE SE PERKINS, ROGER	11-29-95	49551	1642	140	48.00	8.62	28-823-08	N	H	
162	NY	S20	E52	11		NW SW TATE, ROBERT	10-27-95	49552	1642	140	48.00	8.62	27-531-13	N	H	
162	NY	S21	E53	01		SE NW PRICE, CHUCK	12-13-95	49555	1642	140	52.00	8.62	44-131-32	N	H	
162	NY	S21	E53	01		SE NW PRICE, CHUCK	12-13-95	49556	1642	140	52.00	8.62	44-131-34	N	H	
162	NY	S19	E52	35		NW SW ARBRIGE	10-20-95	49557	1642	175	106.00	8.62	27-181-25	N	H	

Preliminary Data - Subject to Revision

Basin	County	Twn	Rng	Sec	Quarters	Current Owner	Date Complete	Log No.	Drillers lic. no.	Total Depth	Water Lvl	Casing Dia.	Assessor's Parcel no.	Work type	Prop use	App/Permit
162	NY	S21	E54	16		NE SE ELBE, LINDA	10-16-95	49558	1642	175	84.00	8.62	43-081-08	N	H	
162	NY	S21	E53	36		NW SW VANBUSKIRK, ESTER	11-16-95	49560	1642	175	70.00	8.62		N	H	
162	NY	S20	E53	35		SE SW STANFORD, GEORGE	11-16-95	49561	1642	140	53.00	8.62	41-124-11	N	H	
162	NY	S20	E53	06		SW NE RUSSELL, BILLY	11-08-95	49562	1642	140	48.00	8.62	36-024-12	N	H	
162	NY	S19	E53	33		SE NE CARLSON, NEAL	11-08-95	49563	1642	140	48.00	8.62	29-841-21	N	H	
162	NY	S21	E54	20		SW SE REESE, BEN	11-08-95	49564	1642	140	49.00	8.62	45-303-09	N	H	
162	NY	S21	E53	15		NE NE COMBS, DELBERT	11-08-95	49565	1642	140	50.00	8.62	44-692-03	N	H	
162	NY	S19	E53	34		SE NW RICKS, ROSEMARIE	12-14-95	49566	725	160	64.00	8	29-853-08	N	H	
162	NY	S21	E54	28		NW NW WALKER, RAYMOND J	11-18-95	49612	725	260	1.00	8	45-371-06	N	H	
162	NY	S20	E53	21		NE NW WERNER, GARY	12-04-95	49618	1916	140	59.00	8	39-162-02	N	H	
162	NY	S20	E53	17		SW NE HILL, DAVID M	12-09-95	49625	1916	140	54.00	8	36-303-07	N	H	
162	NY	S20	E53	09		NW NW HARAMI, RICHARD	11-20-95	49627	1916	140	54.00	8	35-162-18	N	H	
162	NY	S21	E54	20		SE NE WINN, SHEILA	12-04-95	49628	1812	160	78.00	8.62	45-292-26	N	H	
162	NY	S20	E53	35		SW NE HUGHES	01-08-96	49630	1642	140	51.00	8.62	42-693-10	N	H	
162	NY	S20	E53	35		SW NE HUGHES	01-08-96	49631	1642	140	52.00	8.62	42-692-15	N	H	
162	NY	S21	E54	20		SE SW ROOKS, ROBERT	12-28-95	49632	1642	140	55.00	8.62	45-316-13	N	H	
162	NY	S20	E53	09		NW NW AIREY, BILL	12-20-95	49633	1642	140	48.00	8.62	35-162-20	N	H	
162	NY	S20	E53	21		SE NW HOLT, BRIAN	12-28-95	49634	1642	140	54.00	8.62	39-162-22	N	H	
162	NY	S19	E53	28		NE SW STIGEN, LARRY	12-20-95	49635	1642	160	62.00	8.62	29-131-07	N	H	
162	NY	S21	E54	29		SW NE PEART, ED	12-18-95	49638	1642	140	57.00	8.62	45-391-01	N	H	
162	NY	S21	E54	19		SW NW HARRISON, LAWRENCE	12-28-95	49639	1642	140	55.00	8.62	45-264-09	N	H	
162	NY	S21	E54	20		SE SE WIEMER, PAUL	12-20-95	49640	1642	140	56.00	8.62	45-302-28	N	H	
162	NY	S19	E53	32		SE SE SUTTON, GEORGE	09-13-95	48629	1642	140	48.00	8.62	29-802-07	N	H	
162	NY	S20	E53	17		NW NE KEMPLE, JAMES	09-06-95	48630	1642	140	48.00	8.62	36-262-09	N	H	

Preliminary Data - Subject to Revision

Basin	County	Twn	Rng	Sec	Quarters	Current Owner	Date Complete	Log No.	Drillers lic. no.	Total Depth	Water Lvl	Casing Dia.	Assessor's Parcel no.	Work type	Prop use	App/Permit
162	NY	S19	E53	28		SE NE WILLIAMS, STELLA	09-22-95	48631	1625	200	65.00	8.62	29-89-210	N	H	
162	NY	S20	E53	07		SW SW JOHANNES, JOHN	09-24-95	48633	1625	150	46.00	8.62	36-171-56	N	H	
162	NY	S21	E53	10		NE SE JONES, ALFRED	09-27-95	48637	1812	160	52.00	8.62	44-261-07	N	H	
162	NY	S19	E53	30		SE NW BLOOMFIELD, TAMARA	09-26-95	48638	1812	140	47.00	8.62	29-482-28	N	H	
162	NY	S19	E53	30		SE NW ALLISON, JOHN & BERNICE	09-26-95	48639	1812	140	47.00	8.62	29-482-27	N	H	
162	NY	S20	E53	20		SW SE TIDWELL, RUSSELL & TONI	09-25-95	48640	1812	140	46.00	8.62	39-044-06	N	H	
162	NY	S21	E54	34		NE NW RISING, TED	09-04-95	48645	1642	220	98.00	8.62	45-511-13	N	H	
162	NY	S20	E52	23		SE SE MURPHY, RON	08-30-95	48646	1642	140	0.00	8.62	28-823-11	N	H	
162	NY	S20	E53	09		NW NW ALTENBURG, ZANE	08-30-95	48650	1642	140	49.00	8.62	35-161-14	N	H	
162	NY	S21	E54	20		NE NE RICKETSON, JOHN	09-02-95	48651	1642	140	63.00	8.62	45-341-41	N	H	
162	NY	S20	E52	23		NE SW REAL ESTATE UNLIMITED	03-24-95	48652	1642	140	46.00	8.62	28-453-11	N	H	
162	NY	S20	E53	04		SW NE GUNTER, LESLIE	08-29-95	48653	1642	175	52.00	8.62	35-051-74	N	H	
162	NY	S20	E53	09		NE NW JENNINGS, DONALD	08-26-95	48655	1642	140	46.00	8.62	35-162-16	N	H	
162	NY	S20	E52	23		SW SE HARDMAN, JOHN	08-24-95	48656	1642	140	48.00	8.62	28-823-09	N	H	
162	NY	S20	E53	25		SW SE MCKASLE, CLETUS & RUTH	09-21-95	48668	1812	200	83.00	8.62	42-561-34	N	H	
162	NY	S21	E53	11		NE NE STEINBRINK, DANIEL P	09-20-95	48669	1812	140	58.00	8.62	44-301-25	N	H	
162	NY	S21	E54	19		NW SE STONGER, LARRY	09-19-95	48670	1812	140	55.00	8.62	45-243-47	N	H	
162	NY	S21	E54	19		SE SW K & K OXBORROW TRUST	09-19-95	48671	1812	180	53.00	8.62	45-242-10	N	H	
162	NY	S21	E54	19		NW NW WASIAK, JOSE	09-18-95	48672	1812	140	51.00	8.62	45-261-23	N	H	
162	NY	S19	E53	31		SW NE SPENCER, EUGENE & MARGARET	09-15-95	48673	1812	140	42.00	8.62	29-551-12	N	H	
162	NY	S20	E53	28		SW SW TRASATTI, ROBERT & DEBRA	09-14-95	48674	1812	140	46.00	8.62	40-391-21	N	H	
162	NY	S20	E53	34		NW SE QUINN, DON	09-14-95	48675	1812	140	39.00	8.62	40-692-03	N	H	
162	NY	S20	E53	20		SE SE MEADS, MIKE	09-13-95	48676	1812	140	46.00	8.62	39-042-07	N	H	
162	NY	S19	E53	30		SE NW MOORE, BILL	10-12-95	48862	1642	100	48.00	6.62	29-482-10	N	H	

Preliminary Data - Subject to Revision

Basin	County	Twn	Rng	Sec	Quarters	Current Owner	Date Complete	Log No.	Drillers Total lic. no.	Depth	Water Lvl	Casing Dia.	Assessor's Parcel no.	Work type	Prop use	App/Permit
162	NY	S19	E53	30		SE NW MOORE, BILL	10-12-95	48863	1642	100	48.00	6.62		N	H	
162	NY	S19	E53	32		NW SE SANDERSON, RICHARD	06-18-94	45324	1642	140	48.00	8.62	29-811-15	N	H	
162	NY	S21	E54	19		NW NE MCNEFF, MICHAEL & CARYN A	05-19-94	45325	1324	140	47.00	8.62	45-271-18	N	H	
162	NY	S20	E52	24		SW NE HUNT, MITCHELL	06-28-94	45326	1642	140	48.00	8.62	28-782-12	N	H	
162	NY	S21	E54	19		SW NE DAY, KENNETH	05-18-94	45327	1324	140	48.00	8.62	45-273-59	N	H	
162	NY	S21	E54	34		NW NW LAUB, MARSHALL	06-18-94	45328	1642	200	94.00	8.62	45-511-02	N	H	
162	NY	S21	E53	02		NW SE BENNETT, JOHN		45329	1642	0	0.00		44-071-21	N	H	
162	NY	S20	E52	13		SW NW NORBY, NANCY	06-25-94	45330	1642	140	48.00	8.62	28-713-12	N	H	
162	NY	S21	E54	20		NW NW SAMUELS, TOM	07-23-94	45331	1642	140	56.00	8.62	45-282-13	N	H	
162	NY	S21	E54	19		SE NE ANDERSON, BARTON	05-18-94	45332	1324	160	49.00	8.62	45-273-57	N	H	
162	NY	S21	E54	19		SE NE LEONARD, VERNA	04-05-94	45333	1642	140	56.00	8.62	45-273-45	N	H	
162	NY	S21	E54	19		SW NW BARNETT, TOM	04-23-94	45335	1642	140	55.00	8.62	45-263-13	N	H	
162	NY	S21	E54	19		SE SW LANIER, TOM	02-26-94	45337	1642	140	56.00	8.62	45-242-20	N	H	
162	NY	S21	E54	19		NE SE SMITH, RON	05-27-94	45338	1642	140	58.00	8.62	45-243-15	N	H	
162	NY	S21	E54	19		SE SE ROBERTS, CLAUDE	05-14-94	45339	1642	140	58.00	8.62	45-244-08	N	H	
162	NY	S21	E54	19		SE SE SUGGS, DAILEY	02-26-94	45340	1642	140	58.00	8.62	45-244-03	N	H	
162	NY	S21	E54	20		SE NE DEBAISE, GIUSEPPE	05-20-94	45342	1642	160	62.00	8.62	45-292-06	N	H	
162	NY	S21	E54	20		NE SW WHITNEY, TERESA	04-30-94	45343	1642	140	56.00	8.62	45-311-29	N	H	
162	NY	S21	E54	20		SW SW MATHISON, ELLING	04-18-94	45344	1916	140	55.00	8	45-301-17	N	H	
162	NY	S21	E54	20		NW SE SATTLEBERG, WOLFGANG	04-29-94	45345	1324	150	69.00	8.62	45-301-18	N	H	
162	NY	S21	E54	20		NW SE HOUK, CARIAN	05-14-94	45346	1642	140	58.00	8.62	45-301-24	N	H	
162	NY	S21	E54	20		NW SE DOCKTER, DEAN	06-14-94	45347	1324	160	73.00	8.62	45-301-10	N	H	
162	NY	S21	E54	29		NE NE WHISENHUNT, CLIFF	04-30-94	45348	1642	140	58.00	8.62	45-321-23	N	H	
162	NY	S21	E54	29		NE NE CORDERO, CONRAD	02-26-94	45349	1642	140	42.00	8.62	45-332-27	N	H	

Preliminary Data - Subject to Revision

Basin	County	Twn	Rng	Sec	Quarters	Current Owner	Date Complete	Log No.	Drillers lic. no.	Total Depth	Water Lvl	Casing Dia.	Assessor's Parcel no.	Work type	Prop use	App/Permit
162	NY	S21	E54	29		SW NE BALL, JOHN	04-30-94	45350	1642	140	63.00	8.62	45-391-25	N	H	
162	NY	S21	E54	19		NW SE TOM TERRY DEVELOPMENT	11-28-95	49945	1812	140	54.00	8.62	45-243-47	N	H	
162	NY	S21	E54	19		NW SE TOM TERRY DEVELOPMENT	11-28-95	49947	1812	140	54.00	8.62	45-245-44	N	H	
162	NY	S21	E54	19		NW SE TOM TERRY DEVELOPMENT	11-28-95	49949	1812	140	54.00	8.62	45-243-35	N	H	
162	NY	S21	E54	16		NE SE LAS VEGAS HOMES	12-20-95	49641	1642	175	68.00	8.62	43-062-20	N	H	
162	NY	S21	E54	16		NE SE MAYBERRY, CARL	12-13-95	49642	1642	175	78.00	8.62	43-071-04	N	H	
162	NY	S20	E53	06		NE SW DUNCAN, SCOTT	12-13-95	49643	1642	140	48.00	8.62	36-533-04	N	H	
162	NY	S19	E53	32		NW SW WHITE, JULES	11-17-95	49645	1642	140	48.00	8.62	29-781-12	N	H	
162	NY	S21	E54	20		SE NE MANSFIELD, JULIA	12-04-95	49646	1812	160	79.00	8.62	45-292-25	N	H	
162	NY	S21	E54	20		NE SE NOLDNER, DANA	12-05-95	49647	1812	150	78.00	8.62	45-301-26	N	H	
162	NY	S21	E54	18		NE NE BEHRENDT, TIM	12-05-95	49648	1812	140	54.00	8.62	45-221-13	N	H	
162	NY	S20	E52	23		SW SE GROSS, JAY ALLAN	12-06-95	49649	1812	140	51.00	8.62	28-822-07	N	H	
162	NY	S20	E53	28		SW NW OSBORN, ROBERT	12-07-95	49650	1812	140	40.00	8.62	39-061-38	N	H	
162	NY	S20	E53	06		SW SW WILLIS, JACK W & ROSE	12-08-95	49651	1812	140	39.00	8.62	36-562-04	N	H	
162	NY	S21	E53	36		NE NE HISKETT, JOHN	10-31-95	49687	1642	150	74.00	8.62	29-192-08	N	H	
162	NY	S20	E52	23		NW SE MURRAY, CHARLES	09-13-95	49688	1642	140	48.00	8.62	28-811-14	N	H	
162	NY	S21	E53	13		SE SE ROSELAND, BARBARA	10-16-95	49689	1642	140	58.00	8.62	44-613-08	N	H	
162	NY	S20	E52	24		NE SW BELL, MORRIS	10-25-95	49690	1642	140	48.00	8.62	28-521-07	N	H	
162	NY	S21	E54	19		SE NW WILSON, CARL	10-11-95	49691	1642	140	58.00	8.62	45-275-47	N	H	
162	NY	S21	E54	20		NW SW GRAFF, LARRY	10-11-95	49692	1642	140	58.00	8.62	45-312-05	N	H	
162	NY	S21	E53	14		NW SE RAMIREZ	10-16-95	49693	1642	140	58.00	8.62	44-742-03	N	H	
162	NY	S21	E54	20		NE NW JAMES, FRANCOIS	10-03-95	49707	1916	140	60.00	8	45-281-26	N	H	
162	NY	S21	E53	36		NE SE MENEZ, JIM & LAURA	10-18-95	49709	725	240	95.00	8	44-811-05	N	H	
162	NY	S21	E53	13		NE SW HENKEL, JOHN	10-13-95	49710	1642	140	58.00	8.62	44-601-10	N	H	

Preliminary Data - Subject to Revision

Basin	County	Twn	Rng	Sec	Quarters	Current Owner	Date Complete	Log No.	Drillers lic. no.	Total Depth	Water Lvl	Casing Dia.	Assessor's Parcel no.	Work type	Prop use	App/Permit
162	NY	S21	E54	16		NE SE JENSEN, DONNIE	09-30-95	49712	1642	160	74.00	8.62	43-054-16	N	H	
162	NY	S20	E53	30		NW NE IVERS, JACK	10-19-95	49713	1642	140	48.00	8.62	36-591-06	N	H	
162	NY	S20	E53	34		SE NE MEZIN, MARTY	10-17-95	49715	1642	140	58.00	8.62	40-672-32	N	H	
162	NY	S20	E53	08		SW NE PHILLIPS, CHUCK	10-24-95	49716	1642	140	48.00	8.62	36-052-07	N	H	
162	NY	S20	E52	24		NE NE DOAN, BRENT	10-12-95	49717	1642	140	53.00	8.62	28-513-02	N	H	
162	NY	S20	E53	29		NW NE MCINNES	09-27-95	49719	1642	140	52.00	8.62	39-032-18	N	H	
162	NY	S20	E53	18		NE SW SPANGLTE	09-01-95	49720	1642	140	48.00	8.62	36-201-27	N	H	
162	NY	S19	E52	35		NE NE RUSSELL, ALLEN	08-08-94	45589	1642	140	54.00	8.62	27-181-70	N	H	
162	NY	S20	E52	01		NE SE DOCKY, JERRY	08-08-94	45590	1642	140	47.00	8.62	28-422-25	N	H	
162	NY	S20	E53	18		NE SW ABRAMS, JACKIE	08-08-94	45591	1642	140	47.00	8.62	36-202-22	N	H	
162	NY	S19	E53	28		JOHANNES, JOHN	09-14-94	45593	1625	160	65.00	8.62	29-901-303	N	H	
162	NY	S21	E53	14		NW SE BATKA, JOHN A	09-07-94	45615	1324	140	51.00	8.62	44-742-08	N	H	
162	NY	S21	E53	14		NE SW HUGHES, KEITH L	09-07-94	45616	1324	180	64.00	8.62	44-735-11	N	H	
162	NY	S20	E52	13		SE SE RYAN, JOACHIM	09-06-94	45617	1324	140	46.00	8.62	28-682-05	N	H	
162	NY	S20	E53	06		SE NE ULRICH, LOREN	08-29-94	45623	1324	140	39.00	8.62	36-026-13	N	H	
162	NY	S21	E53	02		NE NW CAMPBELL, JOY	08-30-94	45624	1324	140	46.00	8.62	44-172-21	N	H	
162	NY	S20	E53	35		SW SE HUGHES, KEITH L	08-30-94	45626	1324	140	43.00	8.62	41-201-11	N	H	
162	NY	S20	E52	26		SE SE TOM TERRY HOMES	08-31-94	45629	1324	140	45.00	8.62	28-611-14	N	H	
162	NY	S20	E53	09		NE NW YEARTON, MATTIE	08-27-94	45637	1642	140	46.00	8.62	35-161-22	N	H	
162	NY	S20	E53	09		NE NW YEARTON, MATTIE	08-27-94	45640	1642	140	46.00	8.62	35-161-06	N	H	
162	NY	S20	E53	08		SE NE CAILLIET, CHRISTOPHER	08-27-94	45642	1642	140	48.00	8.62	36-052-05	N	H	
162	NY	S21	E54	15		NW SW MIEHALSKY, GARY	07-12-94	45643	1642	276	5.00	8.62	45-131-30	N	H	
162	NY	S20	E53	33		NE NE BELL, RICHARD	09-06-94	45653	1642	200	54.00	8.62	35-543-05	N	H	
162	NY	S21	E53	02		NE NE PARSONS, RICHARD	08-05-94	45654	1642	140	54.00	8.62	44-172-12	N	H	

Preliminary Data - Subject to Revision

Basin	County	Twn	Rng	Sec	Quarters	Current Owner	Date Complete	Log No.	Drillers lic. no.	Total Depth	Water Lvl	Casing Dia.	Assessor's Parcel no.	Work type	Prop use	App/Permit
162	NY	S21	E54	18		NE SE CARROL, JAMES	08-27-94	45655	1642	140	54.00	8.62	45-231-09	N	H	
162	NY	S19	E54	34		SW NW GRUNWALD, ROBERT	08-27-94	45656	1642	200	48.00	8.62	29-851-06	N	H	
162	NY	S20	E52	13		SE NW MASTERS, THEODORE	08-13-94	45657	1642	140	48.00	8.62	28-711-16	N	H	
162	NY	S21	E54	20		SE NE MARTIN, LEONARD	08-27-94	45658	1642	160	59.00	8.62	45-292-05	S	H	
162	NY	S20	E52	01		NW SE TOM TERRY DEVELOPMENT	12-12-95	50456	1812	140	38.00	8.62	28-421-02	N	H	
162	NY	S20	E53	09		SE SW MOLL, EDWARD C	12-11-95	50457	1812	140	44.00	8.62	35-184-05	N	H	
162	NY	S21	E54	19		SE SE GONZALEZ-MORALES, AGUSTIN	12-26-95	50465	944	120	51.00	6.62	45-301-15	N	H	
162	NY	S19	E53	33		NE SW HARVEY, JANET H	12-19-95	50467	1812	140	51.00	8.62	29-831-23	N	H	
162	NY	S21	E53	14		NW NW TOM TERRY DEVELOPMENT	12-20-95	50468	1812	160	58.00	8.62	44-701-10	N	H	
162	NY	S21	E53	14		NW NW TOM TERRY DEVELOPMENT	12-20-95	50469	1812	160	58.00	8.62	44-701-12	N	H	
162	NY	S20	E53	17		NW NE VINKEMULDER, BURKE	10-24-94	45947	1812	140	48.00	8.62	36-261-20	N	H	
162	NY	S21	E54	16		NE NE CISLAGHI	05-01-95	50051	1642	175	85.00	8.62	43-062-16	N	H	
162	NY	S20	E52	01		SE SE PETERSON, GLENN	10-26-95	50092	1812	140	39.00	8.62	28-432-14	N	H	
162	NY	S20	E52	23		SE SE IWINSKI, TIM	10-25-95	50094	1812	140	50.00	8.62	28-823-29	N	H	
162	NY	S21	E54	17		NE SW KOENIG, JEFF & CHRISTINE	10-24-95	50095	1812	160	61.00	8.62	45-171-10	N	H	
162	NY	S21	E54	17		NE SW PAUS, KEITH & TAMARA	10-24-95	50097	1812	160	61.00	8.62	45-171-18	N	H	
162	NY	S19	E53	19		SW SE ALLEN, RICHARD	10-23-95	50099	1812	140	53.00	8.62	29-453-12	N	H	
162	NY	S19	E53	08		NE NW MALQUIST, JUDY	10-31-95	50100	1642	175	92.00	8.62	27-251-15	N	H	
162	NY	S21	E54	19		NW NW RASTALL, JUNIOR	10-24-95	50102	1642	140	58.00	8.62	45-262-23	N	H	
162	NY	S21	E53	14		SE NE RAINAS, JOHN	10-27-95	50103	1642	140	58.00	8.62	44-632-10	N	H	
162	NY	S20	E52	14		NW SE EADS, JOHN	10-27-95	50104	1642	140	48.00	8.62	28-732-14	N	H	
162	NY	S20	E52	14		NW SE SULLIVAN, MELVIN	10-28-95	50105	1642	140	48.00	8.62	28-732-12	N	H	
162	NY	S21	E54	19		SE NE LANCASTER, PHILLIP	10-18-95	50106	1642	140	57.00	8.62	45-273-48	N	H	
162	NY	S21	E53	02		SW NE WADE, WILLIAM	10-17-95	50107	1812	140	48.00	8.62	44-173-27	N	H	

Preliminary Data - Subject to Revision

Basin	County	Twn	Rng	Sec	Quarters	Current Owner	Date Complete	Log No.	Drillers lic. no.	Total Depth	Water Lvl	Casing Dia.	Assessor's Parcel no.	Work type	Prop use	App/Permit
162	NY	S20	E53	32		NE NW CARSON, IVAN	10-17-95	50108	1812	140	60.00	8.62	40-531-12	N	H	
162	NY	S21	E54	16		NE SE HALEY, GERALD J	10-18-95	50109	1812	180	75.00	8.62	43-071-02	N	H	
162	NY	S21	E54	16		NE SE CEFALU, CHRISTINE	10-18-95	50110	1812	180	79.00	8.62	43-062-19	N	H	
162	NY	S21	E54	20		SW SE CRIHFELD, ROY & JOYCE	10-19-95	50111	1812	160	74.00	8.62	45-303-11	N	H	
162	NY	S20	E53	29		NE SE MCNEFF, RONALD	10-04-95	50112	1812	160	45.00	8.62	40-262-21	N	H	
162	NY	S21	E54	07		NW NE PARRIS, BUDDY	10-03-95	50113	1812	140	50.00	8.62	45-081-04	N	H	
162	NY	S21	E54	19		NE SW JOHNSON, WILLIAM & KIM	10-03-95	50114	1812	140	52.00	8.62	45-242-31	N	H	
162	NY	S20	E53	31		NW SE CORDOVA, RONALD	10-02-95	50115	1812	160	70.00	8.62	41-242-15	N	H	
162	NY	S20	E53	09		SE SW MOLL, EDWARD C	09-29-95	50116	1812	140	40.00	8.62	35-183-23	N	H	
162	NY	S21	E54	19		NW SE MARTINEZ, ROBERT	10-16-95	50117	1812	140	51.00	8.62	45-243-46	N	H	
162	NY	S20	E53	34		NE SW WYATT, BONNIE	10-05-95	50119	1812	140	41.00	8.62	40-683-14	N	H	
162	NY	S20	E53	09		SE NW GELARDI, NINA M	10-06-95	50120	1812	140	37.00	8.62	35-171-24	N	H	
162	NY	S20	E53	30		SE SE REQUATE, ARTHUR	09-28-95	50122	1812	140	58.00	8.62	41-521-05	N	H	
162	NY	S20	E53	09		SE NW DAVIS, STEVE	11-17-95	50471	1642	140	48.00	8.62	35-172-23	N	H	
162	NY	S20	E53	09		NE NW SINYARD, J D	12-13-95	50472	1642	140	0.00	8.62	35-161-27	N	H	
162	NY	S20	E53	09		NE NW SINYARD, WENDELL	12-13-95	50473	1642	140	0.00	8.62	35-161-26	N	H	
162	NY	S19	E53	33		SW NE HARVEY, CHUCK	12-13-95	50474	1642	140	0.00	8.62	29-842-27	N	H	
162	NY	S20	E53	35		SW SE KAMPEN, RANDY	11-16-95	50476	1642	140	54.00	8.62	41-192-09	N	H	
162	NY	S20	E52	14		NE SE MIZE, LINDA	11-08-95	50477	1642	140	48.00	8.62	28-732-12	N	H	
162	NY	S19	E52	35		NE NE WIRTZ, JOHN	11-29-95	50478	1642	175	90.00	8.62	27-181-43	N	H	
162	NY	S19	E53	35		SE NW BEIGANSKI, BOB	12-18-95	50479	1642	240	170.00	8.62	27-411-66	N	H	
162	NY	S20	E53	29		NW SW LEO, MIKE	11-17-95	50481	1642	140	53.00	8.62	40-242-21	N	H	
162	NY	S20	E53	09		NW NW SIMPSON, KEN	11-20-95	50482	1642	140	48.00	8.62	35-161-20	N	H	
162	NY	S19	E53	15		NW NW SACTON, ROBERT	12-27-95	50483	944	174	60.00	5	29-311-25	N	H	

Preliminary Data - Subject to Revision

Basin	County	Twn	Rng	Sec	Quarters	Current Owner	Date Complete	Log No.	Drillers lic. no.	Total Depth	Water Lvl	Casing Dia.	Assessor's Parcel no.	Work type	Prop use	App/Permit
162	NY	S20	E54	31		SE SW TOM TERRY DEVELOPMENT	12-18-95	50484	1812	160	66.00	8.62	41-233-06	N	H	
162	NY	S19	E53	31		SE SE BEATTY, DAVID ASA	12-19-95	50485	1812	140	42.00	8.62	29-572-06	N	H	
162	NY	S21	E53	14		NW NW TOM TERRY DEVELOPMENT	12-21-95	50488	1812	160	57.00	8.62	44-701-13	N	H	
162	NY	S20	E52	24		NW SE VILLEDA, GUSTAVO	12-27-95	50489	1812	140	46.00	8.62	28-753-04	N	H	
162	NY	S20	E52	24		NW SE RAKESTRAW, HARVEY	12-27-95	50490	1812	140	47.00	8.62	28-793-03	N	H	
162	NY	S20	E52	24		NW SE RUANO, FRANCISCO	01-15-96	50492	1812	140	46.00	8.62	28-753-01	N	H	
162	NY	S20	E52	13		NW SE TOM TERRY DEVELOPMENT	01-16-96	50493	1812	140	46.00	8.62	28-642-12	N	H	
162	NY	S20	E53	18		SW SW TOM TERRY DEVELOPMENT	01-16-96	50494	1812	140	48.00	8.62	36-212-32	N	H	
162	NY	S19	E53	28		SE NW WALTERS, HAROLD D	01-17-96	50495	1812	180	66.00	8.62	29-901-10	N	H	
162	NY	S19	E53	29		NE NW J L INVESTMETNS	01-18-96	50496	1812	140	56.00	8.62	29-404-06	N	H	
162	NY	S20	E53	33		NE NE CAHLAN	01-13-96	50498	1642	140	54.00	8.62	35-474-08	N	H	
162	NY	S20	E53	29		SE SW SERENITY HOMES	01-13-96	50499	1642	140	51.00	8.62	40-383-20	N	H	
162	NY	S20	E53	28		SW NW RUTTER, THEREASA	01-13-96	50500	1642	140	52.00	8.62	39-061-37	N	H	
162	NY	S20	E53	29		SE SW GAGNON	01-11-96	50501	1642	140	56.00	8.62	40-511-25	N	H	
162	NY	S21	E54	20		SE NW PHILLIPS, ARMOND	01-11-96	50502	1642	140	55.00	8.62	45-283-29	N	H	
162	NY	S20	E53	07		SE SW HEIMBERG, AARON	01-11-96	50503	1642	140	49.00	8.62	35-182-25	N	H	
162	NY	S20	E52	14		SE SE LEE, MICHAEL	01-11-96	50504	1642	140	48.00	8.62	28-743-15	N	H	
162	NY	S20	E53	29		SE SW JONES, BOB	01-11-96	50505	1642	140	54.00	8.62	40-511-02	N	H	
162	NY	S20	E52	25		SE SW FRAMPTON, DIX	01-11-96	50506	1642	140	48.00	8.62	27-581-28	N	H	
162	NY	S20	E53	21		SE SW DUNLAP, DANIEL M	01-26-96	50513	1812	140	39.00	8.62	39-091-06	N	H	
162	NY	S21	E53	11		NE SE ANZALDI, JAMES & NANCY	01-25-96	50514	1812	140	55.00	8.62	44-311-05	N	H	
162	NY	S19	E53	19		SE SE MOORE, BILL	12-06-95	50539	1642	100	50.00	6.62	29-471-01	N	H	
162	NY	S20	E53	17		NW SW ROBERT, RAYMON	10-16-95	50540	1642	140	48.00	8.62	36-291-06	N	H	
162	NY	S20	E53	06		NE SW GUINN, WAYNE	09-27-95	50541	1642	140	48.00	8.62	36-523-04	N	H	

Preliminary Data - Subject to Revision

Basin	County	Twn	Rng	Sec	Quarters	Current Owner	Date Complete	Log No.	Drillers lic. no.	Total Depth	Water Lvl	Casing Dia.	Assessor's Parcel no.	Work type	Prop use	App/Permit
162	NY	S21	E54	18		NE NE HAYWARD, PAUL	10-09-95	50542	1642	140	58.00	8.62	45-221-12	N	H	
162	NY	S19	E53	29		SE NW ANDERSON, WALTER	10-18-95	50543	1642	140	49.00	8.62	29-406-05	N	H	
162	NY	S19	E53	29		SE NW COOK	10-16-95	50544	1642	140	48.00	8.62	29-406-07	N	H	
162	NY	S19	E53	29		SE NW KEATING	10-14-95	50545	1642	140	48.00	8.62	29-406-08	N	H	
162	NY	S20	E53	32		SE NW MARION	10-16-95	50546	1642	140	52.00	8.62	40-541-15	N	H	
162	NY	S19	E53	32		NE SE GILE, CHARLES	10-27-95	50547	1642	140	49.00	12.25	29-811-05	N	H	
162	NY	S19	E53	33		NW SW BAHUTAT, KEITH	10-27-95	50548	1642	140	48.00	8.62	29-831-29	N	H	
162	NY	S21	E54	19		SE NE SIEWERTH, ROGER	10-30-95	50549	1642	140	58.00	8.62	45-273-46	N	H	
162	NY	S21	E53	11		NW SW CRATTY, JOE	10-18-95	50550	1642	140	59.00	8.62	44-341-13	N	H	
162	NY	S21	E54	29		SW NW BENNETT, PAM	11-04-95	50551	1642	175	53.00	8.62	45-391-21	N	H	
162	NY	S20	E53	28		NW SE PROVASI, ROBERT	11-09-95	50552	1642	140	53.00	8.62	40-401-20	N	H	
162	NY	S19	E53	19		SW SW MOORE, BILL	11-22-95	50553	1642	100	57.00	6	29-461-20	N	H	
162	NY	S19	E53	30		SE NE MOORE, BILL	11-22-95	50554	1642	100	51.00	6	29-492-17	N	H	
162	NY	S19	E53	30		NW NW MOORE, BILL	11-18-95	50555	1642	100	52.00	6	29-481-03	N	H	
162	NY	S19	E53	30		SE NW MOORE, BILL	11-18-95	50557	1642	100	52.00	6	29-481-15	N	H	
162	NY	S20	E53	28		SE SE CORNETT	11-09-95	50558	1642	140	55.00	8.62	40-402-13	N	H	
162	NY	S20	E53	29		SW NW PAULSEN	11-09-95	50559	1642	140	54.00	8.62	39-013-03	N	H	
162	NY	S19	E53	32		NW SE MURPHY, BERT	11-13-95	50560	1642	140	49.00	8.62	29-812-09	N	H	
162	NY	S21	E53	02		NE SW MCKILLIPS, LESTER	11-26-95	50561	1642	140	52.00	8.62	44-072-22	N	H	
162	NY	S19	E53	32		NW SE RAY, GERALD	11-20-95	50562	1642	140	48.00	8.62	29-812-14	N	H	
162	NY	S20	E52	13		NE NW COSSOLINO, MIKE	11-17-95	50563	1642	140	48.00	8.62	28-711-11	N	H	
162	NY	S21	E53	14		SE NE WILLIAMS, CAROLYNN	11-17-95	50564	1642	140	52.00	8.62	44-633-09	N	H	
162	NY	S21	E54	29		NE NE TODD, DAVID	11-22-95	50565	1642	240	90.00	8.62	45-332-05	N	H	
162	NY	S20	E54	31		SE SW ANSHUTZ, AMOS	12-28-95	50566	1642	140	52.00	8.62	41-232-02	N	H	

Preliminary Data - Subject to Revision

Basin	County	Twn	Rng	Sec	Quarters	Current Owner	Date Complete	Log No.	Drillers lic. no.	Total Depth	Water Lvl	Casing Dia.	Assessor's Parcel no.	Work type	Prop use	App/Permit
162	NY	S21	E53	10		SE SE RITTERBY, KARL	08-23-95	50567	1642	140	54.00	8.62	44-263-07	N	H	
162	NY	S20	E52	01		SE SE STRATTON, PENNI	12-28-95	50568	1642	140	48.00	8.62	28-432-20	N	H	
162	NY	S20	E53	06		NW SE FORKER, HOWARD	12-28-95	50569	1642	140	48.00	8.62	36-524-01	N	H	
162	NY	S20	E53	06		NW SE LORD, R	12-28-95	50570	1642	140	48.00	8.62	36-524-02	N	H	
162	NY	S20	E53	35		SE SW WOOD	01-05-96	50571	1642	140	54.00	8.62	41-191-10	N	H	
162	NY	S20	E53	34		NE SE HUGHES	01-08-96	50572	1642	140	53.00	8.62	40-693-02	N	H	
162	NY	S21	E54	20		NE SE GONZALEZ	10-09-95	50573	1642	140	55.00	8.62	45-301-27	N	H	
162	NY	S20	E53	34		SE NE ROYAL HOMES	10-09-95	50574	1642	140	57.00	8.62	40-663-06	N	H	
162	NY	S20	E53	35		SE SW ERMI	10-16-95	50575	1642	140	57.00	8.62	41-123-08	N	H	
162	NY	S21	E54	20		NE NE MEZA, RAMON	10-31-95	50576	1642	140	57.00	8.62	45-341-38	N	H	
162	NY	S21	E53	11		NE SE MEOLI, RITA	12-06-95	50577	1642	140	52.00	8.62	44-321-09	N	H	
162	NY	S21	E54	20		SW SE ANDERSON, CLIFFORD	12-13-95	50578	1642	140	54.00	8.62	45-303-10	N	H	
162	NY	S20	E53	21		NW SW YOUNG	12-11-95	50579	1642	140	53.00	8.62	39-101-07	N	H	
162	NY	S21	E54	16		SE NE PIERCE, BILL	12-11-95	50580	1642	175	64.00	8.62	43-123-07	N	H	
162	NY	S20	E53	36		NW NW FREELAND, JACK	12-06-95	50581	1642	140	54.00	8.62	41-011-08	N	H	
162	NY	S21	E54	29		NE NW CHAPMAN, ANNA	12-06-95	50582	1642	140	56.00	8.62	45-321-05	N	H	
162	NY	S19	E53	30		SE SE PRIVATT	10-14-95	50583	1642	140	49.00	8.62	29-523-07	N	H	
162	NY	S20	E52	23		NE NE BEGG, WILL	11-29-95	50584	1642	140	48.00	8.62	41-431-01	N	H	
162	NY	S20	E53	08		NE NE PERRY, SCOTT	11-29-95	50585	1642	140	48.00	8.62	35-153-08	N	H	
162	NY	S21	E54	20		SW NW TOM TERRY DEVELOPMENT	01-11-96	50590	1812	140	64.00	8.62	45-284-27	N	H	
162	NY	S21	E54	20		SW NW TOM TERRY DEVELOPMENT	01-11-96	50591	1812	140	64.00	8.62	45-284-28	N	H	
162	NY	S20	E53	25		SE SE TUCKER, SYLVESTER	01-10-96	50592	1812	180	94.00	8.62	42-563-02	N	H	
162	NY	S19	E53	33		SW NE FUNK, CLYDE	06-04-93	41886	1642	140	52.00	8.62	29-842-29	N	H	
162	NY	S20	E53	06		NE SE TOM TERRY DEVELOPMENT	01-08-96	50624	1812	140	39.00	8.62	36-027-09	N	H	

Preliminary Data - Subject to Revision

Basin	County	Twn	Rng	Sec	Quarters	Current Owner	Date Complete	Log No.	Drillers lic. no.	Total Depth	Water Lvl	Casing Dia.	Assessor's Parcel no.	Work type	Prop use	App/Permit
162	NY	S20	E53	34		SE SE COPEMAN, ELAINE	02-07-96	50625	1812	140	42.00	8.62	40-711-26	N	H	
162	NY	S20	E53	29		SW SE WILDING, MICHAEL G	01-29-96	50627	1812	140	48.00	8.62	40-511-13	N	H	
162	NY	S20	E53	32		NE SW ANDERSON, TOBY & NANCY	01-30-96	50628	1812	140	62.00	8.62	40-571-05	N	H	
162	NY	S20	E53	32		NE SW KELLY, DAN	01-30-96	50629	1812	140	63.00	8.62	40-592-01	N	H	
162	NY	S20	E52	13		SE NW SNEED, ELWYN R	01-31-96	50630	1812	140	43.00	8.62	28-711-15	N	H	
162	NY	S21	E54	31		NW SE PAUS, DICK & GAIL	02-01-96	50631	1812	200	107.00	8.62	45-452-01	N	H	
162	NY	S20	E53	28		SE NW TOM TERRY DEVELOPMENT	01-22-96	50632	1812	180	65.00	8.62	29-901-24	N	H	
162	NY	S19	E53	30		NE SW CLAYTON, JERRY	06-06-95	50671	1642	140	46.00	8.62	27-391-04	N	H	
162	NY	S20	E52	23		SW SW OSBORNE, MARVIN	01-24-96	50675	1812	140	56.00	8.62	28-462-05	N	H	
162	NY	S19	E53	32		NE SE LAZARO, RALPH B	10-27-95	50676	1812	140	46.00	8.62	29-811-16	N	H	
162	NY	S21	E54	20		NW NE PUENTES, MANUEL	01-23-96	50690	1812	140	67.00	8.62	45-341-39	N	H	
162	NY	S21	E53	02		SW SE KISHPAUGH, DEAN	12-06-95	50693	1916	140	49.00	8	44-072-29	N	H	
162	NY	S20	E53	33		SW SW SERRANI, DOZELLA	12-28-95	50694	1916	140	51.00	8	35-542-07	N	H	
162	NY	S20	E52	12		NE SW WHITE, LARRY	12-30-95	50695	1916	140	51.00	8	28-851-10	N	H	
162	NY	S20	E52	24		NE SE DUFFIELD, ED	01-04-96	50696	1916	140	49.00	8	28-753-08	N	H	
162	NY	S21	E53	02		NE SW DUFFIELD, ED	03-24-95	50697	1916	140	56.00	8	44-212-06	N	H	
162	NY	S19	E53	16		SW NE NOYES, BOB	01-06-96	50698	1916	200	50.00	8	29-215-10	N	H	
162	NY	S20	E52	13		SW NW B & L PROPERTIES	06-21-95	50699	1916	140	52.00	8	28-711-01	N	H	
162	NY	S19	E53	28		SW NE FORBRITE, CHARLES	01-06-96	50700	1916	180	52.00	8	29-892-11	N	H	
162	NY	S20	E52	12		NE NE COLEMAN, RONALD	09-14-95	50733	1642	140	48.00	8.62	27-541-50	N	H	
162	NY	S20	E52	14		NE SE OLSEN, KEVIN	03-08-96	50887	1642	140	48.00	8.62	28-733-06	N	H	
162	NY	S20	E53	29		NW NE CLARK, CECIL	01-25-96	50888	1642	140	59.00	8.62	39-045-16	N	H	
162	NY	S20	E54	31		SW NW MOCHRIE, KEVIN E	02-02-96	50889	1642	140	54.00	8.62	41-142-16	N	H	
162	NY	S20	E53	09		NW NW DASIS, JOSEPH	02-01-96	50890	1642	140	48.00	8.62	35-163-09	N	H	

Preliminary Data - Subject to Revision

Basin	County	Twn	Rng	Sec	Quarters	Current Owner	Date Complete	Log No.	Drillers lic. no.	Total Depth	Water Lvl	Casing Dia.	Assessor's Parcel no.	Work type	Prop use	App/Permit
162	NY	S20	E53	18		NE SW KNEFF, MARVIN	02-29-96	50891	1642	140	48.00	8.62	36-202-03	N	H	
162	NY	S20	E53	05		SW NE STANLEY, HOMER	10-08-94	46021	1642	140	46.00	8.62	35-073-17	N	H	
162	NY	S20	E53	17		SW NE KNAEBEL, PAUL	10-08-94	46022	1642	140	47.00	8.62	36-303-15	N	H	
162	NY	S19	E53	16		NE SW WALDRON, JAMES	10-08-94	46023	1642	180	97.00	8.62	29-254-15	N	H	
162	NY	S21	E53	02		NW SE GABBARD, JOHN	09-15-94	46024	1642	140	53.00	8.62	44-172-06	N	H	
162	NY	S20	E53	20		NE SE YEARY, MAUREEN	08-06-94	46025	1642	140	52.00	8.62	36-422-10	N	H	
162	NY	S20	E53	34		SE NE THEIKUHL, C S	10-25-94	46026	1426	140	54.00	8.62	40-672-08	N	H	
162	NY	S21	E53	11		SW SE HARMON, MAX	09-29-94	46027	1642	140	64.00	8.62	44-324-12	N	H	
162	NY	S19	E53	33		SE NE MIZEWICK	08-27-94	46028	1642	140	49.00	8.62	29-842-09	N	H	
162	NY	S21	E54	29		NE NE COUTURE, MICHAEL	09-13-94	46029	1642	175	85.00	8.62	45-331-25	N	H	
162	NY	S21	E54	20		SE NW KILEY, MATHEW	10-25-94	46036	1642	140	53.00	8.62	45-284-30	N	H	
162	NY	S20	E52	01		SE SE JACKSON, LUCILLE	10-02-94	46039	1916	140	58.00	8	28-432-08	N	H	
162	NY	S21	E53	12		NW SW HAYES, LAIRD	09-16-94	46042	1642	140	55.00	8.62	44-551-22	N	H	
162	NY	S20	E53	13		NE NW WILLETT, KENNETH	09-21-94	46068	1916	140	53.00	8	28-702-05	N	H	
162	CL	S24	E56	22		SW NE WINKLE, MARY	09-27-94	46074	1426	180	96.00	8.62	580-160-054	N	H	
162	NY	S20	E52	13		NE NW B & L PROPERTIES	10-17-94	46117	1916	140	54.00	8	28-701-03	N	H	
162	NY	S20	E53	36		SW SW TOOL, STEVEN	03-04-96	50909	1642	140	52.00	8.62	41-121-08	N	H	
162	NY	S20	E53	26		NW SW CORNETT	03-04-96	50910	1642	140	54.00	8.62	41-121-01	N	H	
162	NY	S20	E53	28		SW NW NESHROFF, BOB	03-16-96	50911	1642	140	54.00	8.62	39-061-33	N	H	
162	NY	S20	E53	21		SE NW DONALDSON, GEORGE	02-21-96	50912	1642	140	58.00	8.62	39-163-03	N	H	
162	NY	S20	E53	36		SW SE VILLALOBAS, FRANK	02-24-96	50913	1642	140	52.00	8.62	41-222-01	N	H	
162	NY	S20	E52	14		NE SE SAUERS, MARY	02-24-96	50914	1642	140	48.00	8.62	28-733-08	N	H	
162	NY	S20	E52	13		SW SE PALMER, OWEN	02-28-96	50915	1642	140	49.00	8.62	28-661-09	N	H	
162	NY	S19	E53	32		NE NW MILLER, PAUL	02-28-96	50916	1642	140	52.00	8.62	41-581-06	N	H	

Preliminary Data - Subject to Revision

Basin	County	Twn	Rng	Sec	Quarters	Current Owner	Date Complete	Log No.	Drillers Total lic. no.	Water Lvl	Casing Dia.	Assessor's Parcel no.	Work type	Prop use	App/Permit
162	NY	S20	E53	06		NW SW LEVIS, GERALD	03-08-96	50918	1642	140	50.00	8.62	36-521-02	N	H
162	NY	S19	E53	30		NE NE DALTON, TIMOTHY	01-24-96	50926	1642	160	48.00	8.62	29-472-15	N	H
162	NY	S20	E53	34		NW SW PERRY, JACK	02-24-96	50927	1642	140	50.00	8.62	40-681-13	N	H
162	NY	S19	E53	29		NE SW WILSON, FRANK	01-28-96	50928	1642	140	49.00	8.62	27-381-49	N	H
162	NY	S20	E53	08		NE NE CHARETTE, EVERETT	02-24-96	50929	1642	140	0.00	8.62	35-151-26	N	H
162	NY	S21	E54	16		NW SE GEOHRING, LESTER & JUDY	03-02-96	50931	1642	140	59.00	8.62		N	H
162	NY	S20	E53	34		SE NW FARREN, RON	03-02-96	50932	1642	140	54.00	8.62	40-664-21	N	H
162	NY	S20	E53	36		SE SE WIELAND	03-16-96	50933	1642	140	54.00	8.62	41-134-04	N	H
162	NY	S21	E54	20		SE SE WOODWARD, ALLYSON	03-08-96	50934	1642	140	96.00	8.62	45-303-06	N	H
162	NY	S21	E54	16		SE NE PETERS	03-18-96	50935	1642	140	74.00	8.62	43-123-06	N	H
162	NY	S21	E54	16		NE SE MULFORD, DONALD	03-16-96	50936	1642	140	87.00	8.62	43-062-17	N	H
162	NY	S21	E53	14		SW SE SALZWEDEL, TRUDI	03-19-96	50937	1642	140	52.00	8.62	44-743-10	N	H
162	NY	S21	E53	02		NE NE WAGNER, ROD	02-29-96	50938	1916	140	49.00	8	44-161-02	N	H
162	NY	S20	E53	17		SE NE BELK, ART	03-26-96	50939	1916	140	51.00	8	36-303-27	N	H
162	NY	S19	E53	28		SE NW FUGIT, LION	04-02-96	50940	1916	200	49.00	8	29-902-13	N	H
162	NY	S21	E54	17		SW NW STRICKLAND, LARRY	04-05-96	50941	1916	200	50.00	8		N	H
162	NY	S21	E54	17		SW NW STRICKLAND, LARRY	04-05-96	50942	1916	200	51.00	8	45-181-27	N	H
162	NY	S20	E52	13		NW SE ROBERTS, ROBERT	04-10-96	50944	1642	140	46.00	8.62	28-653-08	N	H
162	NY	S21	E54	30		NW NW HANSON, ED	03-06-96	50945	944	120	70.00	5	45-322-08	N	H
162	NY	S20	E53	17		NW NE JACKS, MONICA	04-06-96	50946	1642	140	51.00	8.62	36-263-14	N	H
162	NY	S19	E53	32		NW SW RAYBORNE, DONALD	04-06-96	50947	1642	140	46.00	8.62	29-782-14	N	H
162	NY	S20	E53	09		SW SW CRAWFORD, JOHN	04-06-96	50948	1642	140	51.00	8.62	35-184-17	N	H
162	NY	S21	E53	14		NW SE SLOAN, MARY	04-04-96	50949	1642	140	56.00	8.62	44-651-03	N	H
162	NY	S20	E53	34		NW SE THURMAN	03-27-96	50950	1642	140	54.00	8.62	40-691-03	N	H

Preliminary Data - Subject to Revision

Basin	County	Twn	Rng	Sec	Quarters	Current Owner	Date Complete	Log No.	Drillers lic. no.	Total Depth	Water Lvl	Casing Dia.	Assessor's Parcel no.	Work type	Prop use	App/Permit
162	NY	S19	E53	34		NE NE WINTERTON, DALE & JOYCE	03-08-96	50951	1916	250	51.00	8	29-624-03	N	H	
162	NY	S21	E53	11		NE NE WOODCOCK, RAYMOND	02-28-96	50952	1642	140	52.00	8.62	44-301-24	N	H	
162	NY	S20	E53	35		SE NE SOLOVZA	03-02-96	50953	1642	140	58.00	8.62	42-702-17	N	H	
162	NY	S20	E53	32		SE NW GILL	03-04-96	50954	1642	140	54.00	8.62	40-531-16	N	H	
162	NY	S21	E53	10		NE NE EVERS, BOB	01-24-96	50955	1642	140	53.00	8.62	44-264-06	N	H	
162	NY	S20	E52	14		SE NE MURPHY, RON	02-01-96	50957	1642	140	48.00	8.62	27-551-46	N	H	
162	NY	S21	E53	11		NE SE GROTHE, NORMAN	02-17-96	50958	1642	140	51.00	8.62	44-321-01	N	H	
162	NY	S20	E53	29		SW SW HUGHES, KEITH L	11-22-94	46808	1812	140	38.00	8.62	39-012-22	N	H	
162	NY	S21	E54	07		NW SW WYLIE, HOWARD	11-09-94	46813	1812	140	44.00	8.62	45-081-29	N	H	
162	NY	S19	E53	20		SW NW MOLL, EDWARD	11-10-94	46814	1812	160	58.00	8.62	29-387-04	N	H	
162	NY	S20	E53	09		NE SW HOLT, WAYNE M & DARLA	11-14-94	46815	1812	140	42.00	8.62	35-182-06	N	H	
162	NY	S19	E53	16		SW SE ALTOM, AUSTIN	01-16-94	46816	1642	175	97.00	8.62	29-283-08	N	H	
162	NY	S20	E53	17		SE NE MENTHER, BILL	01-06-95	46817	1642	140	48.00	8.62	36-303-26	N	H	
162	NY	S20	E53	29		NW SW K L H CONSTRUCTION	02-04-95	46819	1642	140	52.00	8.62	39-012-23	N	H	
162	NY	S19	E53	34		NE SE PORTER, JIM	01-11-95	46820	1642	180	120.00	8.62	27-401-20	N	H	
162	NY	S21	E53	36		SE NE SHAW, MERLE	01-19-95	46821	1642	175	90.00	8.62	29-192-02	N	H	
162	NY	S21	E54	05		SE SW CHAMPION, WOODY	01-27-95	46822	1642	120	51.00	8.62	45-031-31	N	H	
162	NY	S18	E53	29		SE SE LECLAIR, RAY	04-02-96	51228	1642	515	410.00	8.62	27-111-12	N	H	
162	NY	S19	E52	25		NW NE BAUMEISTER, ED	03-30-96	51229	1642	140	46.00	8.62	28-253-03	N	H	
162	NY	S19	E52	25		NE NW HOPE, BLAIR	04-11-96	51230	1625	140	35.00	8.62		N	H	
162	NY	S19	E53	15		SW SW COLE, ARTHUR E	04-22-96	51231	1812	200	105.00	8.62	29-291-08	N	H	
162	NY	S19	E53	31		SW NW ESSER, ALEX	04-13-96	51232	1625	160	37.00	8.62	29-593-03	N	H	
162	NY	S19	E53	32		SE SE VINES, TRACY	04-04-96	51233	1642	140	48.00	8.62	29-802-11	N	H	
162	NY	S19	E53	32		NW SW CULHANE, TERESA	04-25-96	51234	1812	140	42.00	8.62	29-781-04	N	H	

Preliminary Data - Subject to Revision

Basin	County	Twn	Rng	Sec	Quarters	Current Owner	Date Complete	Log No.	Drillers lic. no.	Total Depth	Water Lvl	Casing Dia.	Assessor's Parcel no.	Work type	Prop use	App/Permit
162	NY	S19	E53	33		NW SW ALBERS, SHIRLEY	04-25-96	51235	1812	140	46.00	8.62	29-832-24	N	H	
162	NY	S19	E53	34		NW SW VALDES, DAVID & KAYE	04-26-96	51236	1812	140	56.00	8.62	29-602-19	N	H	
162	NY	S20	E52	01		NW SE MAEZ, AKRON	04-23-96	51242	1812	140	39.00	8.62	28-422-01	N	H	
162	NY	S20	E52	01		NW SE WHITE, DRAKE	04-23-96	51243	1812	140	39.00	8.62	28-422-01	N	H	
162	NY	S20	E52	14		NE NE BEELER, GREG	04-17-96	51244	1812	140	46.00	8.62	27-551-07	N	H	
162	NY	S20	E52	14		NE NE NELSON, DAVID	04-17-96	51245	1324	140	46.00	8.62	27-551-07	N	H	
162	NY	S20	E52	23		NW SE AICHELE, JANET	04-20-96	51246	1642	140	46.00	8.62	28-813-04	N	H	
162	NY	S20	E52	24		NW SE GOSHA, JOE	04-20-96	51247	1642	140	46.00	8.62	28-793-06	N	H	
162	NY	S20	E52	24		SW SW BROWN, PETE	04-12-96	51248	1642	140	49.00	8.62	28-481-01	N	H	
162	NY	S20	E53	03		NE NW PECKSTEIN, BILL	04-05-96	51249	1642	175	54.00	8.62	35-041-23	S	H	
162	NY	S21	E54	20		SW SE PIHL, ARMOND	03-08-96	50959	1642	140	63.00	8.62	45-302-16	N	H	
162	NY	S20	E53	29		NE NE OSBORNE, DENNIS	03-08-96	50960	1812	140	41.00	8.62	39-062-13	N	H	
162	NY	S19	E53	28		SW NW MEDRANO, ALBERTO	03-12-96	50961	1812	180	65.00	8.62	29-901-23	N	H	
162	NY	S21	E54	10		SW SW CRAWFORD, CHRISTOPHER	03-05-96	50962	1812	240	83.00	8.62	45-121-21	N	H	
162	NY	S19	E53	30		NE NW MOORE, BILL	02-10-96	50964	1642	100	54.00	6	29-462-10	N	H	
162	NY	S19	E53	19		NE SE MOORE, BILL	02-10-96	50965	1642	100	54.00	6	29-452-24	N	H	
162	NY	S19	E53	29		SW SE TAYLOR, GLENN	02-10-96	50966	1642	140	52.00	8.62	27-381-62	N	H	
162	NY	S19	E53	01		SE SW MILLER, LYLE	02-10-96	50967	1642	140	48.00	8.62	29-461-11	N	H	
162	NY	S21	E54	16		NW SE LAS VEGAS HOMES	02-01-96	50968	1642	140	68.00	8.62	43-054-19	N	H	
162	NY	S21	E54	20		SE NW CASTANEDA, JACK	02-21-96	50969	1642	140	52.00	8.62	45-284-29	N	H	
162	NY	S21	E53	14		NW NW DONNELLY, SANDRA	02-10-96	50971	1642	140	51.00	8.62	44-702-06	N	H	
162	NY	S20	E53	17		SW NE KENT, ED & HOPE	02-27-96	50972	1812	140	50.00	8.62	36-303-10	N	H	
162	NY	S20	E53	21		SW SW TREVISO, NICK	02-26-96	50973	1812	140	38.00	8.62	39-102-11	N	H	
162	NY	S20	E52	14		NE SE WALKER, BYRON	02-24-96	50974	1642	140	53.00	8.62	28-733-03	N	H	

Preliminary Data - Subject to Revision

Basin	County	Twn	Rng	Sec	Quarters	Current Owner	Date Complete	Log No.	Drillers lic. no.	Total Depth	Water Lvl	Casing Dia.	Assessor's Parcel no.	Work type	Prop use	App/Permit
162	NY	S19	E53	16		NE SW MATRANGA, JOE	02-17-96	50975	1642	160	64.00	8.62	29-251-23	N	H	
162	NY	S21	E53	13		SE SW NICKS, JAMES	02-24-96	50976	1642	140	54.00	8.62	44-602-06	N	H	
162	NY	S21	E54	20		NE SW TRAMMEL, CAREY	02-21-96	50977	1642	140	67.00	8.62	45-311-07	N	H	
162	NY	S21	E54	29		SW NE BEARD	02-10-96	50978	1642	250	47.00	8.62	45-401-32	N	H	
162	NY	S19	E53	34		SW SW MITROPANOPOULOS, GUS	02-17-96	50979	1642	150	52.00	8.62	29-602-10	N	H	
162	NY	S20	E52	23		SE NW VONHOLT, VALMA	02-29-96	50982	1812	200	53.00	8.62	27-721-03	N	H	
162	NY	S19	E53	30		SW SW WROTEN, RONALD C	02-28-96	50983	1812	160	43.00	8.62	28-249-05	N	H	
162	NY	S21	E54	20		NE NE SHAW, KEITH A	03-06-96	50984	1812	240	55.00	8.62	45-341-19	N	H	
162	NY	S21	E54	21		NW NW SCHILLER, WILLIAM	03-07-96	50985	1812	240	54.00	8.62	45-351-12	N	H	
162	NY	S19	E53	19		SE NE VACKAR, TRESE & DEBRA	01-29-96	50988	1642	140	66.00	8.62	29-376-03	N	H	
162	NY	S19	E53	19		NE SE MOORE, BILL	02-10-96	50989	1642	100	50.00	6	29-452-12	N	H	
162	NY	S19	E53	30		SE NW MOORE, BILL	02-10-96	50990	1642	100	52.00	6.62	29-482-29	N	H	
162	NY	S20	E53	06		SE NE WOODRUFF, CLARENCE	03-28-96	50993	1916	140	52.00	8	36-026-01	N	H	
162	NY	S20	E52	24		NE SW SCHILLER, WILLIAM	02-07-95	47397	1812	140	45.00	8.62	28-521-05	N	H	
162	NY	S20	E52	24		SE NE OHAVER, VEYON	02-08-95	47398	1812	140	45.00	8.62	28-783-23	N	H	
162	NY	S21	E54	20		SE NE WHISENHUNT, CLIFF	03-31-95	47399	1642	140	56.00	8.62	45-292-27	N	H	
162	NY	S21	E53	02		NE SW DEMPSEY, JAMES	04-26-96	51799	1642	140	61.00	8.62	44-141-07	N	H	
162	NY	S21	E53	02		NE SW DEMPSEY, GRADY	04-26-96	51800	1642	140	61.00	8.62	44-141-05	N	H	
162	NY	S20	E53	35		SW SE SHERMAN, LAURENCE	04-26-96	51801	1642	140	62.00	8.62	41-222-03	N	H	
162	NY	S20	E53	28		SW NE BROWN	05-03-96	51802	1642	140	61.00	8.62	39-074-02	N	H	
162	NY	S21	E53	10		NE NE ALLEN, WILLIAM	04-26-96	51803	1642	140	69.00	8.62	44-252-10	N	H	
162	NY	S21	E53	02		SW SE WILSON, STEVE	04-26-96	51804	1642	140	64.00	8.62	44-072-26	N	H	
162	NY	S20	E53	09		SE SW HETTINGER, ART	04-26-96	51805	1642	140	52.00	8.62	35-183-05	N	H	
162	NY	S20	E53	34		NW SW BUFAHL, CHRISTOPHER	04-23-96	51806	1642	140	62.00	8.62	40-681-12	N	H	

Preliminary Data - Subject to Revision

Basin	County	Twn	Rng	Sec	Quarters	Current Owner	Date Complete	Log No.	Drillers lic. no.	Total Depth	Water Lvl	Casing Dia.	Assessor's Parcel no.	Work type	Prop use	App/Permit
162	NY	S21	E53	14		NE NE WALLIS, KATHERINE	05-03-96	51807	1642	140	64.00	8.62	44-631-15	N	H	
162	NY	S20	E53	20		SW SE THALMONN, GEORGE	04-26-96	51808	1642	140	78.00	8.62	39-044-03	N	H	
162	NY	S20	E53	29		SW NE PETERSON, ERICK	04-30-96	51857	1812	140	46.00	8.62	39-022-04	N	H	
162	NY	S20	E53	09		NW NW TITSCHLER, ARLENE	04-30-96	51858	1812	140	32.00	8.62	35-162-15	N	H	
162	NY	S20	E52	24		SE SW TITSCHLER, ARLENE	05-01-96	51859	1812	140	47.00	8.62	28-485-04	N	H	
162	NY	S21	E53	13		NW SE BURGH, EDWARD	05-02-96	51861	1812	140	50.00	8.62	44-592-21	N	H	
162	NY	S20	E53	36		SW SW COLEY, RALPH	05-02-96	51864	1812	140	47.00	8.62	41-121-14	N	H	
162	NY	S20	E53	34		SE NW STEVENS, JEFF & LINDA	05-03-96	51867	1812	140	46.00	8.62	40-663-08	N	H	
162	NY	S21	E53	01		NW SE PIERCE, ARTIE & HAFFER, BETTY	05-07-96	51871	1812	140	50.00	8.62	44-131-09	N	H	
162	NY	S20	E53	34		SE NW LOPER, WALTER	05-06-96	51873	1812	140	44.00	8.62	40-664-10	N	H	
162	NY	S20	E53	17		NE NW KEYLOR, BOB & ESTER	05-06-96	51877	1812	140	48.00	8.62	36-261-15	N	H	
162	NY	S20	E53	28		NW SE CASTEEL, JIM	04-29-96	51962	1812	140	46.00	8.62	40-272-07	N	H	
162	NY	S20	E53	21		SW SW MILLER, DAVID	04-29-96	51965	1812	140	41.00	8.62	39-102-07	N	H	
162	NY	S21	E53	11		NW NW SCRIMA, ANDY	05-08-96	51967	1812	140	57.00	8.62	44-381-08	N	H	
162	NY	S19	E53	29		NE NW J L INVESTMENTS	05-09-96	51969	1812	140	57.00	8.62	29-404-05	N	H	
162	NY	S21	E53	02		SE NW FORESTER, WILLIS	05-08-96	51970	1812	140	50.00	8.62	44-164-23	N	H	
162	NY	S20	E53	29		SE SE GOODWIN, ED	12-08-94	46960	1812	140	45.00	8.62	40-521-10	N	H	
162	NY	S19	E52	35		NW NW DEVRIES, KENNETH	05-21-96	51599	725	202	98.00	6	27-181-49	N	H	
162	NY	S21	E53	05		NW NE EHLERS, ALBERT E	05-27-96	51609	725	160	48.00	8	44-162-15	N	H	
162	NY	S20	E53	18		NW SW SANDERS, TERRY	05-17-96	51634	1642	140	48.00	8.62	36-201-33	N	H	
162	NY	S20	E53	35		SE NE EDWARDS, TRACY	05-10-96	51635	1642	140	69.00	8.62	42-703-27	N	H	
162	NY	S20	E52	13		NE NE KUFNER, JENIFER	05-10-96	51637	1642	140	48.00	8.62	28-623-08	N	H	
162	NY	S21	E54	20		SW NW TUCHFARBER, WILLIAM	05-17-96	51638	1642	140	58.00	8.62	45-284-13	N	H	
162	NY	S19	E53	30		SE NW MOLAMOY, EUGENE	05-17-96	51640	1642	140	48.00	8.62	29-481-08	N	H	

Preliminary Data - Subject to Revision

Basin	County	Twn	Rng	Sec	Quarters	Current Owner	Date Complete	Log No.	Drillers lic. no.	Total Depth	Water Lvl	Casing Dia.	Assessor's Parcel no.	Work type	Prop use	App/Permit
162	NY	S20	E53	36		SE SW BALES	05-10-96	51641	1642	140	56.00	8.62	41-123-17	N	H	
162	NY	S19	E53	19		SW SW MOORE, BILL	05-25-96	51646	1642	100	51.00	6.62	29-461-19	N	H	
162	NY	S19	E53	19		SE NE SCHMIDT, RAY	04-26-96	51651	1642	140	56.00	8.62	29-376-01	N	H	
162	NY	S19	E53	30		SE NW MOORE, BILL	05-25-96	51652	1642	100	52.00	6.62	29-481-17	N	H	
162	NY	S19	E53	19		NW SE MOORE, BILL	05-25-96	51653	1642	100	50.00	6.62	29-442-08	N	H	
162	NY	S21	E54	20		NE SE BAILY, TERRY	05-25-96	51654	1642	140	58.00	8.62	45-213-28	N	H	
162	NY	S20	E52	24		NW NW ANDERSON, GLENN	05-17-96	51655	1642	140	48.00	8.63	28-495-03	N	H	
162	NY	S20	E53	25		NE SE WARD, JOE	05-03-96	51656	1642	140	58.00	8.62	42-561-40	N	H	
162	NY	S19	E53	33		NW SW RISS, GERALD	05-17-96	51691	1642	140	47.00	8.62	29-831-01	N	H	
162	NY	S19	E53	28		NE NW BROWN, TONY	05-17-96	51693	1642	140	52.00	8.62	29-872-32	N	H	
162	NY	S19	E53	30		NW NW MOORE, BILL	05-24-96	51695	1642	140	54.00	6.62	29-462-01	N	H	
162	NY	S19	E53	30		NW NW MOORE, BILL	05-24-96	51696	1642	100	52.00	6.62	29-462-02	N	H	
162	NY	S19	E53	19		NW NW MOORE, BILL	05-25-96	51697	1642	100	53.00	6.62	29-442-16	N	H	
162	NY	S20	E53	09		SW NW EARL, DAVID	05-24-96	51718	1642	140	49.00	8.62	35-171-11	N	H	
162	NY	S20	E53	34		SW SW CONRAN, KEVIN	05-24-96	51719	1642	140	56.00	8.62	40-701-02	N	H	
162	NY	S20	E53	09		SE NW WHARTON, JOHN	02-02-96	51720	1642	140	53.00	8.62	35-172-25	N	H	
162	NY	S20	E53	32		NE NW WALTON, LEE	05-03-96	51721	1642	140	50.00	8.62	40-511-19	N	H	
162	NY	S20	E53	02		SE SW NEVADA BEVERAGE	05-03-96	51722	1642	185	130.00	8.62	35-033-27	N	H	
162	NY	S20	E52	23		SE SE SCOTT, SHERI	05-30-96	51724	1642	140	46.00	8.62	28-821-06	N	H	
162	NY	S21	E54	31		NE NW SMIHULA, MARIA	03-27-96	50994	1916	235	51.00	8		N	H	
162	NY	S20	E53	20		SE SE QUINN, DON	01-09-96	50995	1916	140	49.00	8	39-041-11	N	H	
162	NY	S20	E54	19		NW NW MURPHY, RON	10-24-95	50997	1642	280	145.00	8.62	27-462-24	N	H	
162	NY	S20	E53	21		SW NW JONES, VERNE L	03-26-96	51006	1812	140	47.00	8.62	39-103-07	N	H	
162	NY	S20	E53	21		NW SW SCHRECONGOST, EARL	03-27-96	51007	1812	140	40.00	8.62	39-102-06	N	H	

Preliminary Data - Subject to Revision

Basin	County	Twn	Rng	Sec	Quarters	Current Owner	Date Complete	Log No.	Drillers Total lic. no. Depth	Water Lvl	Casing Dia.	Assessor's Parcel no.	Work type	Prop use	App/Permit
162	NY	S20	E53	18		NW NW SHOEMAKER, RUSSELL & ADA	03-27-96	51008	1812 140	46.00	8.62	36-182-16	N	H	
162	NY	S20	E53	31		NW SW HARPER, ANDRE & JUDY	03-28-96	51009	1812 160	69.00	8.62	41-142-12	N	H	
162	NY	S20	E53	25		NW SE MCKINNON, JOHN	03-15-96	51010	1812 200	97.00	8.62	42-561-09	N	H	
162	NY	S20	E53	34		SW NW BURTON, GARY & KIM	03-14-96	51011	1812 140	39.00	8.62	40-672-13	N	H	
162	NY	S21	E54	18		NW NW GLYNN, PAT & ELIZABETH	03-14-96	51012	1812 140	47.00	8.62	45-225-14	N	H	
162	NY	S19	E53	33		NE SW THOMPSON, TAMARA	03-13-96	51013	1812 140	48.00	8.62	29-832-09	N	H	
162	NY	S20	E53	09		NE SW ANDREWS, BONNIE E & MACHINE, J	03-26-96	51017	1812 140	39.00	8.62	35-174-05	N	H	
162	NY	S20	E53	32		NW NE BURNS, KENNETH	12-18-95	51025	1916 140	52.00	8	40-512-12	N	H	
162	NY	S19	E52	36		SE ACKINS, ROBIN	03-27-96	51037	1625 160	40.00	8.62	28-233-14	N	H	
162	NY	S19	E52	25		SW NE CIANCARULO, FRANK	03-16-96	51038	1642 140	48.00	8.62	28-255-03	N	H	
162	NY	S20	E53	35		SE SW BOHN, PAUL	03-16-96	51039	1642 140	54.00	8.62	41-191-12	N	H	
162	NY	S19	E53	30		SE NE GATLIN, GARY	03-18-96	51040	1642 140	66.00	8.62	29-492-31	N	H	
162	NY	S19	E53	16		NW SE BRIGHT, RANDY	03-16-96	51041	1642 175	71.00	8.62	29-262-35	N	H	
162	NY	S20	E52	14		NE NE MURPHY, RON	03-26-96	51042	1642 140	48.00	8.62	27-551-42	N	H	
162	NY	S21	E53	02		NW SE WHITE, DAVID	02-17-96	51043	1642 140	50.00	8.62	44-071-18	N	H	
162	NY	S19	E53	29		SW SE DAVIS, BILL	01-24-96	51044	1642 140	48.00	8.62	27-381-61	N	H	
162	NY	S20	E54	31		NW SW HENNIGAN, JACK	01-26-96	51045	1642 140	52.00	8.62	41-142-01	N	H	
162	NY	S20	E53	08		NE SW WALLACE, GEOFF	01-18-96	51046	1642 140	48.00	8.62	36-094-01	N	H	
162	NY	S19	E53	35		SW SE SMILEY, LARRY	01-09-96	51047	1642 265	157.00	8.62	27-411-54	N	H	
162	NY	S21	E54	16		NW SE LAS VEGAS HOMES	02-01-96	51048	1642 140	68.00	8.62	43-054-13	N	H	
162	NY	S20	E52	24		SW SW GIELOW, TOM	01-28-96	51049	1642 140	48.00	8.62	28-482-12	N	H	
162	NY	S20	E53	36		NW NE VAUGHN, MARTHA	01-29-96	51050	1642 140	54.00	8.62	41-022-12	N	H	
162	NY	S21	E54	16		NW SE LAS VEGAS HOMES	02-01-96	51051	1642 140	67.00	8.62	43-054-17	N	H	
162	NY	S21	E54	16		SE NE MACIAS, BOB & BOBBIE	03-09-96	51052	1642 140	73.00	8.62	43-061-04	N	H	

Preliminary Data - Subject to Revision

Basin	County	Twn	Ring	Sec	Quarters	Current Owner	Date Complete	Log No.	Drillers lic. no.	Total Depth	Water Lvl	Casing Dia.	Assessor's Parcel no.	Work type	Prop use	App/Permit
162	NY	S20	E53	08		NE NE TOOMER, JOHN	09-03-92	38930	1642	140	48.00	8.62	36-152-25	N	H	
162	NY	S20	E53	08		NW NE SIMPSON, GARY	08-18-92	38931	1324	140	36.00	8.62		N	H	
162	NY	S20	E53	08		SW NW JONES, DAVID	09-03-92	38932	1642	140	47.00	8.62	39-121-05	N	H	
162	NY	S20	E53	08		NW SW THOMAS, MARGARET	08-28-92	38933	1324	140	45.00	8.62		N	H	
162	NY	S20	E53	15		SE NW SMITH, CHRIS	09-03-92	38934	1642	140	48.00	8.62	35-321-36	N	H	
162	NY	S20	E53	16		NW SW CALHOON, LEE	08-27-92	38935	1324	140	47.00	8.62		N	H	
162	NY	S20	E53	16		NW SE HOLLIS, CHARLES	09-03-92	38936	1642	140	48.00	8.62	35-354-07	N	H	
162	NY	S20	E53	18		NE NW SCHWARTZWALTER, MERL K	09-01-92	38937	1324	140	47.00	8.62		N	H	
162	NY	S20	E53	18		NE NW ROESCH, WALTER	08-18-92	38938	1770	140	51.00	8.62	36-183-08	N	H	
162	NY	S20	E53	28		SW NE ROBISCOE, ROBERT A	08-19-92	38939	1324	140	37.00	8.62		N	H	
162	NY	S20	E53	35		SW NE TAYLOR, RON	09-04-92	38940	1573	140	50.00	8.62	42-703-40	N	H	
162	NY	S20	E53	35		SE SW GENET, MARK	08-25-92	38941	1770	140	54.00	8.62	41-191-08	N	H	
162	NY	S21	E53	13		NE SW EBERLE, MICHAEL & CAMINO	09-09-92	38942	1324	160	0.00	8.62		N	H	
162	NY	S21	E53	14		SE NE HSKETH, WD	08-18-92	38943	1770	140	54.00	8.62	44-632-09	N	H	
162	NY	S21	E54	19		SW NE KEPNER, BETTY	09-04-92	38944	1573	140	52.00	8.62	45-273-44	N	H	
162	NY	S21	E54	20		SE SW FARAGO, FRANK & MARY	08-17-92	38945	1324	160	65.00	8.62		N	H	
162	NY	S19	E53	31		NE SE SMITH, MIKE	12-21-91	36332	1642	140	42.00	8.62	29-572-04	N	H	
162	NY	S19	E53	32		NW SE CLUNN, HARRY	02-22-92	36333	1426	140	49.00	8.62	29-812-15	N	H	
162	NY	S19	E53	32		NE SE BOSANIC, PETER	01-11-92	36334	1642	140	49.00	8.62	29-812-35	N	H	
162	NY	S19	E53	32		NE SE BOSANIC, PETER	01-11-92	36335	1642	140	49.00	8.62	29-812-34	N	H	
162	NY	S19	E53	32		NE SW GAREY, FRANK	01-17-92	36336	1642	140	48.00	8.62	29-811-02	N	H	
162	NY	S19	E53	33		SE NE KAUFMAN, MORRIS	02-22-92	36337	1642	140	54.00	8.62	29-842-16	N	H	
162	NY	S20	E52	01		SW SE WOODS, JEAN & STANTON, JACK	11-21-91	36351	1324	140	35.00	8.62		N	H	
162	NY	S20	E52	13		NW NW SNEED, ELWYN	11-13-92	40437	1642	140	48.00	8.62	28-702-20	N	H	

Preliminary Data - Subject to Revision

Basin	County	Twn	Rng	Sec	Quarters	Current Owner	Date Complete	Log No.	Drillers lic. no.	Total Depth	Water Lvl	Casing Dia.	Assessor's Parcel no.	Work type	Prop use	App/Permit
162	NY	S20	E52	13		NW NW B & L PROPERTIES	11-23-92	40438	1324	140	42.00	8.62	28-701-26	N	H	
162	NY	S20	E52	13		NW NW SAWKINS JR, W G	12-05-92	40439	1324	140	42.00	8.62	28-701-27	N	H	
162	NY	S20	E52	13		NW SE COLEMAN, BARNEY	12-17-92	40440	1324	140	45.00	8.62	28-642-11	N	H	
162	NY	S20	E52	13		NW SE KINGS LAND DEVELOPMENT	12-21-92	40441	1573	140	39.00	8.62	28-653-05	N	H	
162	NY	S20	E52	13		SE SE GAUTIER, JOSEPH T & ROBERTA	12-04-92	40442	1324	140	42.00	8.62		N	H	
162	NY	S20	E52	14		SW NE VALERIO, ADAM	11-25-92	40443	1642	140	44.00	8.62	27-551-21	N	H	
162	NY	S20	E52	14		NE SW HOLSEY, M L	11-28-92	40444	1642	140	44.00	8.62	41-481-32	N	H	
162	NY	S20	E52	24		NE NE LAPINTA, PAOLO	02-05-93	40445	1642	140	48.00	8.62	28-772-04	N	H	
162	NY	S20	E52	24		NW NE WARD, ANN	10-27-92	40446	1642	140	48.00	8.62	28-771-16	N	H	
162	NY	S20	E52	24		NW NE TAYLOR, FORREST	02-05-93	40447	1642	140	48.00	8.62	28-772-20	N	H	
162	NY	S20	E52	24		SW NE VAZQUEZ, JUAN	12-21-92	40448	1573	140	48.00	8.62	28-773-12	N	H	
162	NY	S20	E53	03		NW SW WOODS, JEAN	01-23-93	40449	1642	140	54.00	8.62	35-521-18	N	H	
162	NY	S20	E53	07		SE NE FOWLER, HELEN	11-12-92	40451	1642	140	48.00	8.62	36-161-03	N	H	
162	NY	S20	E53	07		SE NE STEWART, ROY	11-13-92	40452	1642	140	55.00	8.62	36-161-23	N	H	
162	NY	S20	E53	07		SE NE POE, DOUG	11-12-92	40453	1642	140	48.00	8.62	36-161-03	N	H	
162	NY	S20	E53	08		NE NE TOOLEY, JACK	01-27-93	40454	1324	140	32.00	8.62	35-152-05	N	H	
162	NY	S20	E53	08		NE NE MILLER, GARY & BETTY	01-27-93	40455	1324	140	34.00	8.62	35-151-23	N	H	
162	NY	S20	E53	08		NW NE WILLIAMS, MARGARIE	11-20-92	40456	1642	100	48.00	8.62	35-152-12	N	H	
162	NY	S20	E53	08		NW NE MILLER, GARY & BETTY	01-28-93	40457	1324	140	34.00	8.62	35-151-29	N	H	
162	NY	S21	E53	11		NW NE BANSE, GENE & PENNY	06-03-91	35419	1642	140	54.00	8.62	44-292-02	N	H	
162	NY	S21	E53	11		NW NE ALSOP, LYNN	06-28-91	35420	1642	140	52.00	8.62	44-292-06	N	H	
162	NY	S21	E53	11		SE NW PAGANELLI, RICHARD	07-20-91	35421	1642	140	52.00	8.62	44-391-15	N	H	
162	NY	S21	E53	11		NE SE HUTZLER, PAUL	06-21-91	35422	1642	140	55.00	8.62	44-311-06	N	H	
162	NY	S21	E53	11		NE SE FULKMAN, WILLIAM	07-20-91	35423	1642	140	51.00	8.62	44-312-10	N	H	

Preliminary Data - Subject to Revision

Basin	County	Twn	Rng	Sec	Quarters	Current Owner	Date Complete	Log No.	Drillers lic. no.	Total Depth	Water Lvl	Casing Dia.	Assessor's Parcel no.	Work type	Prop use	App/Permit
162	NY	S21	E53	11		NE SE WEINSTEIN, EARL	07-20-91	35424	1642	140	52.00	8.62	44-311-08	N	H	
162	NY	S21	E53	12		SW SE DORAND, ROBIN	06-19-91	35425	1324	160	44.00	12	44-541-05	N	H	
162	NY	S21	E53	13		SW NW KENNEDY, DONALD	05-11-91	35426	1642	140	46.00	8.62	44-583-14	N	H	
162	NY	S21	E53	14		SE NW GEISER, DENISE	06-28-91	35427	1642	140	48.00	8.62	44-734-05	N	H	
162	NY	S21	E53	14		NW SE PERCH, JOHN	06-17-91	35428	1573	140	46.00	8.62	44-651-06	N	H	
162	NY	S21	E54	04		SW SW GENET, PAUL	05-22-91	35429	725	140	45.00	12		N	H	
162	NY	S21	E54	11		SE SE DOUGLASS, JAMES R	07-08-91	35430	1324	140	52.00	12		N	H	
162	NY	S21	E54	15		SW SW DUHL, ED	04-10-91	35431	1642	275	20.00	8.62	45-161-14	N	H	
162	NY	S21	E54	18		NW NE SPEACE, PAUL	05-11-91	35432	1642	140	54.00	8.62	45-221-09	N	H	
162	NY	S21	E54	18		SW SW MCELWEE, CARL & MARY	05-11-91	35434	725	160	44.00	12		N	H	
162	NY	S21	E54	20		NW NW DUNN, CLEO	05-11-91	35435	1642	140	53.00	8.62	45-281-11	N	H	
162	NY	S21	E54	20		SE NW CLARK, JANET	04-17-91	35436	1642	140	65.00	8.62	45-284-01	N	H	
162	NY	S19	E53	34		SE SW TAYLOR, BOB & PATRICK, RICH	10-30-92	40162	1573	148	65.00	8.62	29-601-28	N	H	
162	NY	S19	E53	34		SW NW PADIDEE, RICHARD	11-01-92	40164	1573	140	44.00	8.62	29-851-10	N	H	
162	NY	S19	E53	01		SE SW TAYLOR, RON	07-20-92	40165	1426	1,160	900.00	8.62	27-191-01	N	H	
162	NY	S21	E53	12		NW SW SHELTON, DENNY	09-04-92	40178	1573	140	55.00	8.62	44-551-25	N	H	
162	NY	S21	E54	28		NE NW BROWN, DONNIE	08-24-92	40179	1770	210	41.00	8.62	45-371-24	N	H	
162	NY	S19	E52	25		NW SW CAVOLT, RON	12-21-92	40411	1324	140	48.00	8.62	28-245-29	N	H	
162	NY	S19	E53	15		SE NW CARRANO, SILVIO D & OLIMPIA	12-01-92	40412	1324	200	110.00	8.62	29-231-03	N	H	
162	NY	S19	E53	16		SW SW WILLIAMS, PAUL	02-05-93	40413	1642	180	85.00	8.62	24-274-01	N	H	
162	NY	S19	E53	17		NE SE B D H DEVELOPMENT	02-18-93	40414	1642	160	84.00	8.62	27-311-37	N	H	
162	NY	S19	E53	17		NE SE B D H DEVELOPMENT	02-18-93	40415	1642	160	84.00	8.62	27-311-38	N	H	
162	NY	S20	E53	08		NW NE MILLER, GARY & BETTY	01-28-93	40458	1324	140	34.00	8.62	35-151-18	N	H	
162	NY	S20	E53	08		SW NE BLEAK, RICHARD W	12-06-92	40459	1324	140	37.00	8.62		N	H	

Preliminary Data - Subject to Revision

Basin	County	Twn	Rng	Sec	Quarters	Current Owner	Date Complete	Log No.	Drillers lic. no.	Total Depth	Water Lvl	Casing Dia.	Assessor's Parcel no.	Work type	Prop use	App/Permit
162	NY	S20	E53	08		SE NE WAGNER, DUANE & DELORES	12-03-92	40460	1324	160	40.00	8.62		N	H	
162	NY	S20	E53	09		SW NW UPTAIN, GRANT	01-26-93	40461	1324	140	34.00	8.62	35-172-07	N	H	
162	NY	S20	E53	10		NE NE NASH, ROBERT	11-20-92	40462	1642	140	55.00	8.62	44-251-02	N	H	
162	NY	S20	E53	15		NW SW LAMAY, HARLEY	11-28-92	40463	1642	200	7.00	8.62	35-352-07	N	H	
162	NY	S20	E53	16		SE SW CASEY, ROBERT & PATRICIA	11-19-92	40464	1324	140	38.00	8.62		N	H	
162	NY	S20	E53	17		SW NW STRANCH, NELSON	12-21-92	40465	1573	140	42.00	8.62	36-281-11	N	H	
162	NY	S20	E53	17		SW NW LOPEZ, RAY	11-25-92	40466	1642	140	48.00	8.62	36-282-17	N	H	
162	NY	S20	E53	17		NE SW DVORAK, DONALD	01-29-93	40467	1324	140	47.00	8.62	36-292-01	N	H	
162	NY	S20	E53	17		SW SW PUDVAN, DAVID	01-26-93	40468	1324	140	47.00	8.62	36-171-57	N	H	
162	NY	S20	E53	17		SW SE FERGUSON, DONNA	11-20-92	40469	1642	140	48.00	8.62	36-322-08	N	H	
162	NY	S20	E53	18		NE SW SHRIVER, WILLIAM	11-24-92	40470	1324	140	45.00	8.62		N	H	
162	NY	S20	E53	18		NE SW GAUGHAN, SHIRLEY	12-14-92	40471	1324	140	44.00	8.62	36-211-03	N	H	
162	NY	S20	E53	18		NW SW LAWTON, HAROLD	02-05-93	40472	1642	140	48.00	8.62	36-201-20	N	H	
162	NY	S20	E53	18		SE SW MILLS, BRUCE	01-25-93	40473	1324	140	43.00	8.62	36-212-12	N	H	
162	NY	S20	E53	19		NE SE SCHILLER, WILLIAM	12-12-92	40475	1324	160	53.00	8.62	29-453-13	N	H	
162	NY	S20	E53	20		SE NE TAMORIA, LOUIE	11-04-92	40476	1324	140	46.00	8.62	36-391-27	N	H	
162	NY	S20	E53	21		SE NW HALIEWICZ, EMIL & MAE STELLA	12-15-92	40477	1324	140	48.00	8.62	39-162-17	N	H	
162	NY	S20	E53	21		SE NW GAGER, KEN	11-28-92	40478	1642	140	51.00	8.62	39-162-19	N	H	
162	NY	S20	E53	28		NE NW BOWDITCH, ROY & WINI	11-07-92	40479	1324	160	35.00	8.62	39-071-17	N	H	
162	NY	S20	E53	28		NE NW JENSEN, WILLIAM	11-06-92	40480	1324	140	36.00	8.62		N	H	
162	NY	S20	E53	28		SW NW HUGHES, KEITH	02-04-93	40481	1324	140	35.00	8.62	40-261-06	N	H	
162	NY	S20	E53	28		SE NW LOULAS, GEORGE	12-16-92	40482	1324	140	34.00	8.62		N	H	
162	NY	S20	E53	28		NW SW HEDLUND, JOHN	11-21-92	40483	1324	140	43.00	8.62		N	H	
162	NY	S20	E53	29		SE SE GUNDER, JAMES & ANA	11-02-92	40484	1324	140	41.00	8.62		N	H	

Preliminary Data - Subject to Revision

Basin	County	Twn	Rng	Sec	Quarters	Current Owner	Date Complete	Log No.	Drillers lic. no.	Total Depth	Water Lvl	Casing Dia.	Assessor's Parcel no.	Work type	Prop use	App/Permit
162	NY	S20	E53	30		NW NE ORTIZ, ALFONSO & MARY	11-16-92	40485	1324	140	44.00	8.62	36-591-12	N	H	
162	NY	S20	E53	31		SW NW CHRISTIE, LORI	12-02-92	40486	1324	160	38.00	8.62	28-222-07	N	H	
162	NY	S20	E53	31		SW SW ULRICH, LOREN & JEAN	11-03-92	40487	1324	140	36.00	8.62		N	H	
162	NY	S20	E53	33		SW NE BESTA, DAVID	11-22-92	40488	1324	180	46.00	8.62		N	H	
162	NY	S20	E53	33		SW NE SHIRLEY, LARRY	02-04-93	40489	1324	140	43.00	8.62	35-483-08	N	H	
162	NY	S20	E53	33		SE NE MEANS, CLYDE	12-13-92	40490	1324	160	38.00	8.62		N	H	
162	NY	S20	E53	35		SE SE BORRELLO, TONY	11-28-92	40491	1642	140	58.00	8.62	41-201-22	N	H	
162	NY	S20	E54	24		SE NE STUART, DON	11-26-92	40492	1642	140	48.00	8.62	28-783-05	N	H	
162	NY	S21	E53	01		SW NW YOUNG, JAMES	02-16-93	40493	1324	140	50.00	8.62	44-122-21	N	H	
162	NY	S21	E53	01		SW NW BRYANT, GLORIA	02-16-93	40494	1324	140	50.00	8.62	44-122-20	N	H	
162	NY	S21	E53	01		SW NW BRYANT, GLORIA	02-17-93	40495	1324	140	50.00	8.62	44-122-18	N	H	
162	NY	S21	E53	01		SW NW BRYANT, GLORIA	02-17-93	40496	1324	140	50.00	8.62	44-122-19	N	H	
162	NY	S21	E53	01		NW SW SCHRIBER, R	02-03-93	40497	1324	140	46.00	8.62	44-091-05	N	H	
162	NY	S21	E53	02		SW NE HENTGES, VINCENT	01-08-93	40498	1642	140	54.00	8.62	44-191-02	N	H	
162	NY	S21	E53	02		SW NW WILDER, RANDALL	01-05-93	40499	1324	140	49.00	8.62		N	H	
162	NY	S21	E53	02		NW SE DAVIS, DAVID	10-23-92	40500	1642	140	56.00	8.62	44-072-14	N	H	
162	NY	S21	E53	02		NW SE MANKINS, LESLIE A	11-11-92	40501	1324	140	46.00	8.62		N	H	
162	NY	S21	E53	02		NW SE MANKINS, LESLIE A	11-10-92	40502	1324	140	48.00	8.62		N	H	
162	NY	S21	E53	02		NW SE ROBERTSON, JAMES	11-12-92	40503	1324	140	46.00	8.62		N	H	
162	NY	S21	E53	02		NW SE LAMBERT, WILLIAM	10-27-92	40504	1642	140	55.00	8.62	44-072-12	N	H	
162	NY	S21	E53	02		SW SE RAINBOLT, STEVE	12-22-92	40505	1324	140	49.00	8.62	44-071-29	N	H	
162	NY	S21	E53	02		SW SE SHELLEN, SIDNEY S	02-02-93	40506	1324	140	48.00	8.62	44-071-04	N	H	
162	NY	S21	E53	11		NE NE PASSOFARO, ROBERT	11-06-92	40507	1642	140	55.00	8.62	44-302-12	N	H	
162	NY	S21	E53	11		NE NE DEFFENDERFER, BOB L	12-11-92	40508	1324	140	50.00	8.62		N	H	

Preliminary Data - Subject to Revision

Basin	County	Twn	Rng	Sec	Quarters	Current Owner	Date Complete	Log No.	Drillers lic. no.	Total Depth	Water Lvl	Casing Dia.	Assessor's Parcel no.	Work type	Prop use	App/Permit
162	NY	S21	E53	11		NE NE JACKSON, MICHAEL	12-19-92	40509	1324	140	48.00	8.62	44-301-19	N	H	
162	NY	S21	E53	11		NE NE BEITMAN, VON & ALBERTA	02-15-93	40510	1324	160	50.00	8.62	44-312-03	N	H	
162	NY	S21	E53	11		SW NE McMILLEN, CARRIE	11-28-92	40511	1642	140	56.00	8.62	44-293-11	N	H	
162	NY	S21	E53	11		NE NW ELLIOT, STEVE	12-17-92	40512	1573	140	51.00	8.62	44-451-11	N	H	
162	NY	S20	E52	01		NE NE MARTIN, RED	08-15-73	13485	476	120	16.00	8.62		N	H	
162	NY	S20	E53	08		SE SW HATHAWAY	08-15-73	13486	476	120	29.00	8.62		N	H	
162	NY	S19	E53	32		NW SW OLEARY, JOAN & DWIGHT	04-30-86	27622	1426	160	35.00	8.62		N	H	
162	NY	S20	E53	17		NE NE FINCHER, JAMES	08-07-86	27624	725	140	37.00	8		N	H	
162	NY	S20	E53	17		SW NE FINCHER, JAMES	08-08-86	27625	725	140	42.00	8		N	H	
162	NY	S19	E53	28		NW NE CLIFFORD, JIM	08-20-86	27626	725	200	74.00	8		N	H	
162	NY	S20	E53	17		NE SE GUZZETTA, MARGARET	08-18-86	27627	725	140	41.00	8		N	H	
162	NY	S20	E53	17		NW NW YOWELL, BOB	08-04-86	27629	725	140	36.00	8		N	H	
162	NY	S19	E53	32		NE SW OLIVERA, TOM	08-09-86	27630	725	140	36.00	8		N	H	
162	NY	S19	E53	28		SE NE SERVICE PLUMBING CORP	08-22-86	27645	725	200	74.00	8		N	H	
162	NY	S21	E53	10		SE NE MORRIS, LEE & WANDA	08-25-86	27646	725	140	39.00	8		N	H	
162	NY	S19	E53	32		NE SW GUENTHER, CHARLES & HEYWOOD, R	08-27-86	27647	725	140	35.00	8		N	H	
162	NY	S21	E54	18		NW NE WOODS, DANA & BARBARA	08-29-86	27648	725	140	41.00	8		N	H	
162	NY	S20	E53	17		NE NE HARPER, RUSSELL	07-14-86	27650	1349	140	31.00	8.62		N	H	
162	NY	S19	E52	35		NW NE SE MAUPIN, SANDRA	08-17-89	32116	1625	160	35.00	8		N	H	
162	NY	S19	E52	35		NW SW GEISER, NORMAN	02-12-93	41061	1642	180	95.00	8.62	27-181-71	N	H	
162	NY	S19	E52	35		SE SE MISCHER, JOHN & DEBORAH	03-16-93	41062	1324	140	44.00	8.62	27-181-35	N	H	
162	NY	S19	E52	36		NW SW FAGAN, THOMAS	02-26-93	41063	1642	140	48.00	8.62	27-171-32	N	H	
162	NY	S19	E53	07		SE NE WAGNOR, BILL	03-07-93	41064	944	180	110.00	5.56	27-241-29	N	H	
162	NY	S19	E53	19		SE SE MOORE, BILL	04-16-93	41065	1642	100	48.00	6.62	29-452-21	N	H	

Preliminary Data - Subject to Revision

Basin	County	Twn	Rng	Sec	Quarters	Current Owner	Date Complete	Log No.	Drillers lic. no.	Total Depth	Water Lvl	Casing Dia.	Assessor's Parcel no.	Work type	Prop use	App/Permit
162	NY	S19	E53	19		SE SE MOORE, BILL	04-16-93	41066	1642	100	48.00	6.62	29-452-19	N	H	
162	NY	S19	E53	28		SE NW WATSON, JAMES H	03-19-93	41067	1324	200	64.00	8.62	29-902-28	N	H	
162	NY	S19	E53	30		NE NW MOORE, BILL	04-09-93	41068	1642	100	48.00	6.62	29-462-11	N	H	
162	NY	S19	E53	30		NE NW MOORE, BILL	04-09-93	41069	1647	100	48.00	6.62	29-462-13	N	H	
162	NY	S19	E53	30		NE NW MOORE, BILL	04-09-93	41070	1642	100	48.00	6.62	29-462-12	N	H	
162	NY	S19	E53	30		NE NW MOORE, BILL	04-09-93	41071	1642	100	48.00	6.62	29-462-15	N	H	
162	NY	S19	E53	30		NW NW MOORE, BILL	04-16-93	41072	1642	100	48.00	6.62	29-462-17	N	H	
162	NY	S19	E53	30		NW NW MOORE, BILL	04-16-93	41073	1642	100	48.00	6.62	29-462-18	N	H	
162	NY	S19	E53	30		NW NW MOORE, BILL	04-16-93	41074	1642	100	48.00	6.62	29-462-21	N	H	
162	NY	S19	E53	30		SW NW MOORE, BILL	04-16-93	41075	1642	100	49.00	6.62	29-481-11	N	H	
162	NY	S19	E53	30		SW NW ZANEHIC, MARIO	04-16-93	41076	1642	140	48.00	8.62	28-482-17	N	H	
162	NY	S19	E53	30		SE SE JARVIS, JOE	03-05-93	41078	1642	140	43.00	8.62	29-522-08	N	H	
162	NY	S19	E53	30		SE SE JARVIS, JOE	03-05-93	41079	1642	140	43.00	8.62	29-522-08	N	H	
162	NY	S19	E53	31		NW NE WILSON, GLENN	04-09-93	41080	1642	140	48.00	8.62	29-541-04	N	H	
162	NY	S19	E53	31		SE NW LAYTON, VALERIAN A	03-24-93	41081	1324	140	39.00	8.62	28-222-13	N	H	
162	NY	S19	E53	34		NE SE BROWN, KENNETH	03-30-93	41082	1625	190	60.00		29-604-01	N	H	
162	NY	S19	E53	35		SW NE SMITH, NIMROD	02-26-93	41083	1573	325	220.00	8.62	27-411-25	N	H	
162	NY	S20	E52	11		SW NW BOMARETO, GEORGE	12-28-92	41084	725	200	96.00			N	H	
162	NY	S20	E52	11		NW SW BROWN, WILLIAM	12-28-92	41085	725	200	83.00			N	H	
162	NY	S20	E52	13		NE NW SNEED, ELWYN R	03-24-93	41086	1324	140	40.00	8.62	28-702-19	N	H	
162	NY	S20	E52	13		NE SE KINGS LAND DEVELOPMENT	03-26-93	41087	1642	140	48.00	8.62	28-641-01	N	H	
162	NY	S20	E52	13		SW SE ZOBELL, KEITH	03-31-93	41088	1324	140	42.00	8.62		N	H	
162	NY	S20	E52	14		NE SW PARRY, EDGAR	04-02-93	41089	1642	140	44.00	8.62	28-733-05	N	H	
162	NY	S20	E52	14		NE SE MURPHY, RON	04-02-93	41090	1642	140	42.00	8.62	28-731-22	N	H	

Preliminary Data - Subject to Revision

Basin	County	Twn	Rng	Sec	Quarters	Current Owner	Date Complete	Log No.	Drillers lic. no.	Total Depth	Water Lvl	Casing Dia.	Assessor's Parcel no.	Work type	Prop use	App/Permit
162	NY	S20	E52	14		NE SE MURPHY, RON	04-02-93	41091	1642	140	42.00	8.62	28-731-02	N	H	
162	NY	S20	E52	23		NE SW ROZAR, JERRY & CATHY	04-01-93	41092	1324	140	49.00	8.62	28-454-17	N	H	
162	NY	S20	E52	24		NW NE KANZLER, MARJORIE	03-29-93	41093	1642	140	48.00	8.62	28-771-18	N	H	
162	NY	S20	E52	24		SW NE NUDD, CHARLES	03-26-93	41094	1642	140	48.00	8.62	28-781-08	N	H	
162	NY	S20	E52	24		NW NW BANGS, DONALD	03-31-93	41095	1324	140	43.00	8.62	28-495-03	N	H	
162	NY	S20	E52	26		SW SW HERNANDEZ, PAUL	04-02-93	41096	1642	80	42.00	8.62	28-611-23	N	H	
162	NY	S20	E52	26		SW SW GRAVES, VESTA	04-02-93	41097	1642	80	42.00	8.62	28-611-22	N	H	
162	NY	S20	E53	04		NE NE BRAIDMAN, JACK	04-09-93	41098	1642	140	54.00	8.62	35-051-03	N	H	
162	NY	S20	E53	05		NE NE WARWICK, ALICE HARRISON	04-12-93	41099	1324	140	39.00	8.62	35-081-02	N	H	
162	NY	S20	E53	05		NE NW THURMAN, KEN	04-02-93	41100	1642	140	46.00	8.62	35-071-07	N	H	
162	NY	S21	E53	12		SW NE McDONALD, DONALD	02-05-93	40513	1324	140	44.00	8.62	44-520-44	N	H	
162	NY	S21	E53	12		SW NE DELANY, CHARLES	02-05-93	40514	1324	140	43.00	8.62	44-521-43	N	H	
162	NY	S21	E53	14		NE SE HOFFMAN, BRAD	01-15-93	40515	1642	140	54.00	8.62	44-672-07	N	H	
162	NY	S21	E53	14		SW SE IRWIN, ROBERT	11-17-92	40516	1642	140	55.00	8.62	44-742-10	N	H	
162	NY	S21	E53	14		SW SE IRWIN, JACK	01-15-93	40517	1642	140	52.00	8.62	44-742-09	N	H	
162	NY	S21	E53	36		NE NE BUNTON, WALTER	11-15-92	40518	725	200	96.00			N	H	
162	NY	S21	E53	36		SW SW SORRIERRO, MICHAEL J	02-03-93	40519	1324	140	47.00	8.62	41-211-23	N	H	
162	NY	S21	E54	04		SE SE PELLICIONI, JOE	01-23-93	40520	1324	140	35.00	8.62	45-031-08	N	H	
162	NY	S21	E54	08		SW NW SMITH, NIMROD	01-15-93	40521	1642	140	54.00	8.62	45-113-08	N	H	
162	NY	S21	E54	10		SW SW POLENA, NIKO	11-17-92	40522	1642	180	140.00	8.62	45-121-13	N	H	
162	NY	S21	E54	15		SW NW PATTEN, DWIGHT	11-11-92	40523	1642	220	140.00	8.62	45-131-06	N	H	
162	NY	S21	E54	18		SE NW ROGER, BOB	11-20-92	40524	1642	140	58.00	8.62	45-229-05	N	H	
162	NY	S21	E54	19		SW NE HAINES, LESTER	01-06-93	40525	1642	140	54.00	8.62	45-273-30	N	H	
162	NY	S21	E54	19		SE NE SHARPE, VERLIN & WANDA	11-17-92	40526	1324	140	50.00	8.62		N	H	

Preliminary Data - Subject to Revision

Basin	County	Twn	Ring	Sec	Quarters	Current Owner	Date Complete	Log No.	Drillers lic. no.	Total Depth	Water Lvl	Casing Dia.	Assessor's Parcel no.	Work type	Prop use	App/Permit
162	NY	S21	E54	19		SE NW TOUSLEY, DONALD L	11-18-92	40527	1324	140	49.00	8.62	45-264-01	N	H	
162	NY	S21	E54	19		NE SE GIROUX, PAT	11-18-92	40528	1324	160	51.00	8.62		N	H	
162	NY	S21	E54	20		SW NW SLOAN, JAMES	12-21-92	40529	1573	140	55.00	8.62	45-284-20	N	H	
162	NY	S21	E54	20		SW NW GREEN, JIM	12-21-92	40530	1573	140	55.00	8.62	45-284-11	N	H	
162	NY	S21	E54	20		SW NW HANDLEY, HARRIET	11-28-92	40532	1642	140	56.00	8.62	45-284-12	N	H	
162	NY	S21	E54	20		SE SW HORTON, SUZAN	10-27-92	40533	1642	140	54.00	8.62	45-316-28	N	H	
162	NY	S21	E54	20		NE SE PAYNE, CHRISTINA	01-14-93	40534	1324	200	73.00	8.62	45-301-04	N	H	
162	NY	S21	E54	20		NE SE CHILDS, WILLIAM & HANNAH	12-10-92	40535	1324	160	72.00	8.62		N	H	
162	NY	S21	E54	20		SE SE LEACH, DANNY & TINA	11-12-92	40536	725	240	4.00			N	H	
162	NY	S21	E54	21		NW NW GEROW, DAVID & SANTIVITO, T	11-18-92	40537	725	260	18.00			N	H	
162	NY	S21	E54	24		NW NW PERKINS, BOB	11-20-92	40538	1642	140	56.00	8.62	45-321-12	N	H	
162	NY	S21	E54	29		SW NE EDWARDS, VIVIAN	02-10-93	40539	1324	200	65.00	8.62		N	H	
162	NY	S20	E53	06		SE NE BARTON, FOY	03-12-93	40708	1324	140	38.00	8.62	36-025-04	N	H	
162	NY	S20	E53	06		NW SE SULITIS, EDWARD & DONNA	04-02-93	41101	1324	140	38.00	8.62	36-522-08	N	H	
162	NY	S20	E53	07		SE NE DAFFER, DAN	04-02-93	41102	1642	140	50.00	8.62	36-161-02	N	H	
162	NY	S20	E53	07		SE NE DAFFER, DAN	04-02-93	41103	1642	140	50.00	8.62	36-161-02	N	H	
162	NY	S20	E53	07		SE NE DAFFER, DAN	04-02-93	41104	1642	140	50.00	8.62	36-161-02	N	H	
162	NY	S20	E53	08		NW NE RAMALEY, DAN	01-25-93	41105	725	140	32.00			N	H	
162	NY	S20	E53	08		NE SW BARRIS, HERB	02-12-93	41106	725	140	38.00			N	H	
162	NY	S20	E53	08		NW SW MILLER, WILLIAM H & EVELYN	03-23-93	41107	1324	140	42.00	8.62		N	H	
162	NY	S20	E53	09		SE NW STEWART, TERRILL	04-14-93	41108	1324	140	34.00	8.62	37-172-05	N	H	
162	NY	S20	E53	15		NW NW THOMPSON, CHARLES & HIROMI	03-26-93	41109	1324	160	44.00	8.62	35-321-04	N	H	
162	NY	S20	E53	17		SE NE COPELAND, MARVIN	03-30-93	41110	1642	140	48.00	8.62	36-303-23	N	H	
162	NY	S20	E53	17		NE NW ELEOGRAM, RUSTIN	04-09-93	41111	1642	140	54.00	8.62	36-271-28	N	H	

Preliminary Data - Subject to Revision

Basin	County	Twn	Rng	Sec	Quarters	Current Owner	Date Complete	Log No.	Drillers lic. no.	Total Depth	Water Lvl	Casing Dia.	Assessor's Parcel no.	Work type	Prop use	App/Permit
162	NY	S20	E53	17		NE NW LUDWIG, NORMAN	03-23-93	41112	1324	140	47.00	8.62	36-272-17	N	H	
162	NY	S20	E53	17		NW NW EASTMAN, LARHEA	02-05-93	41113	725	140	46.00			N	H	
162	NY	S20	E53	17		NW NW FOSTER, RAY	03-11-93	41114	725	140	45.00			N	H	
162	NY	S20	E53	17		NW NW FOSTER, RAY	03-13-93	41115	725	140	45.00			N	H	
162	NY	S20	E53	17		NW NW FOSTER, RAY	03-15-93	41116	725	140	45.00			N	H	
162	NY	S20	E53	17		NW NW FOSTER, RAY	03-17-93	41117	725	140	45.00			N	H	
162	NY	S20	E53	17		SW SW MUSSER, JAMES	04-15-93	41119	1324	140	45.00	8.62	36-171-50	N	H	
162	NY	S20	E53	17		SW SW HOO, DEBRA A	04-01-93	41120	1324	140	47.00	8.62	36-171-51	N	H	
162	NY	S20	E53	17		SW SE GREEN, PATRICIA	04-01-93	41121	1642	140	48.00	8.62	36-322-08	N	H	
162	NY	S20	E53	18		NE SW HANSEN, JOHN	03-26-93	41122	1642	140	48.00	8.62	36-202-04	N	H	
162	NY	S20	E53	18		SW SW STAFFORD, ROBERT	03-30-93	41123	1324	140	44.00	8.62		N	H	
162	NY	S20	E53	29		NE NE POWELL, RICHARD	04-09-93	41124	1324	140	44.00	8.62	39-051-14	N	H	
162	NY	S20	E53	29		SE NE FREDEICKSEN	04-09-93	41125	1642	140	54.00	8.62	36-061-05	N	H	
162	NY	S20	E53	29		NW SE BEESLEY, CHAD	04-09-93	41126	1642	140	54.00	8.62	40-381-12	N	H	
162	NY	S20	E53	33		SE SE MATHIAS, ARTHUR	02-26-93	41127	1642	140	58.00	8.62	35-451-14	N	H	
162	NY	S20	E53	34		SW SE NORTHCUTT, DAN	04-09-93	41128	1642	140	0.00	8.62	40-691-11	N	H	
162	NY	S20	E54	31		SW SW LOHR, CHARLES	03-14-93	41129	944	140	57.00	8.62	41-232-05	N	H	
162	NY	S21	E53	02		NW NW STEIN, JEFFREY	04-06-93	41130	1324	140	44.00	8.62	44-162-21	N	H	
162	NY	S21	E53	02		SW NW WOODS, JEAN	04-06-93	41131	1324	140	44.00	8.62	44-163-23	N	H	
162	NY	S21	E53	02		NW SE SELFT, TRUEMON & SHIRLEY	04-08-93	41132	1324	140	46.00	8.62	44-071-13	N	H	
162	NY	S21	E53	02		SE SE CROSTHWAITE, HAROLD R	03-17-93	41133	1324	140	50.00	8.62		N	H	
162	NY	S21	E53	11		NE NE KIEREN, RAYMOND	04-16-93	41134	1642	140	54.00	8.62	44-302-01	N	H	
162	NY	S21	E53	11		NE NE JACKSON, MICHAEL	04-05-93	41136	1324	140	48.00	8.62	44-301-19	N	H	
162	NY	S21	E53	11		NW NE SISSON, TRACEY	03-29-93	41137	1642	140	54.00	8.62	44-293-13	N	H	

Preliminary Data - Subject to Revision

Basin	County	Twn	Rng	Sec	Quarters	Current Owner	Date Complete	Log No.	Drillers lic. no.	Total Depth	Water Lvl	Casing Dia.	Assessor's Parcel no.	Work type	Prop use	App/Permit
162	NY	S21	E53	11		SW NE MORELAND, WILSON	03-29-93	41138	1324	140	50.00	8.62	44-294-22	N	H	
162	NY	S21	E53	11		SE SE HAVENS, HAROLD D	04-05-93	41139	1324	140	47.00	8.62	44-313-08	N	H	
162	NY	S21	E53	13		NE SW ROTH, RAY & VIVIAN	03-17-93	41140	1324	160	53.00	8.62	44-601-02	N	H	
162	NY	S21	E53	13		NE SW VAUGHAN, JOHN WILLIAM	03-18-93	41141	1324	160	53.00	8.62		N	H	
162	NY	S21	E53	13		SE SW MEDEIROS, MELVIN C	04-16-93	41142	1324	140	46.00	8.62	44-603-08	N	H	
162	NY	S21	E53	13		SE SW SHANTZ, RICHARD	03-25-93	41143	1324	140	51.00	8.62	44-602-07	N	H	
162	NY	S21	E53	14		SW NW BURBY, GEORGE	04-16-93	41144	1642	140	58.00	8.62	44-722-17	N	H	
162	NY	S21	E53	36		NE NE FOWERS, PAUL	03-29-93	41145	1642	180	90.00	8.62	29-192-07	N	H	
162	NY	S21	E53	36		SE NE WILLIAMS, DON	02-26-93	41146	1642	180	95.00	8.62	29-192-05	N	H	
162	NY	S21	E54	18		SE NE FORSBERG, GREGORY	02-16-93	41148	1642	140	56.00	8.62	45-227-04	N	H	
162	NY	S21	E54	19		NE NW PENA, EPIFANIO	03-26-93	41149	1642	140	56.00	8.62	45-261-28	N	H	
162	NY	S21	E54	19		SE SE RATTEREE, GLEN	04-09-93	41150	1642	140	56.00	8.62	45-244-19	N	H	
162	NY	S21	E54	20		NW NE LYNCH, THOMAS M & CHARLOTTE	04-13-93	41151	1324	160	69.00	8.62	45-292-16	N	H	
162	NY	S21	E54	20		SE NW DALLEN, RONALD	03-29-93	41152	1642	140	52.00	8.62	45-284-08	N	H	
162	NY	S21	E54	29		NW NE BENTON, BARTON & LONI	04-13-93	41153	1324	136	65.00	8.62	45-332-14	N	H	
162	NY	S18	E53	33		SE NW GRUBB, KENNETH G	05-25-93	41224	1573	470	370.00	6.62	27-121-08	N	H	
162	NY	S19	E52	36		SE SE RIEHM, SYLVESTER	05-05-93	41225	1642	160	44.00	8.62	27-171-50	N	H	
162	NY	S19	E52	36		SE SE SHARP, RONALD	05-20-93	41226	725	200	36.00			N	H	
162	NY	S19	E53	16		SW SE IRVINE, PAT & BUD	05-26-93	41227	1324	200	86.00	8.62	29-284-02	N	H	
162	NY	S21	E53	11		SE SE YARNELL, KEN	02-01-92	36486	1642	140	57.00	8.62	44-313-11	N	H	
162	NY	S21	E53	11		SE SE LYONS, JOHN	02-01-92	36487	1642	140	57.00	8.62	44-313-14	N	H	
162	NY	S21	E53	11		SE SW DENISON, DARRYL	01-17-92	36488	1642	140	54.00	8.62	44-361-10	N	H	
162	NY	S21	E53	13		NE NW GORDON, JACK A & SHARON	11-11-91	36489	1324	160	52.00	8.62		N	H	
162	NY	S21	E53	13		NE SW ULRICH, LOREN	01-21-92	36490	1324	160	57.00	8.62		N	H	

Preliminary Data - Subject to Revision

Basin	County	Twn	Rng	Sec	Quarters	Current Owner	Date Complete	Log No.	Drillers lic. no.	Total Depth	Water Lvl	Casing Dia.	Assessor's Parcel no.	Work type	Prop use	App/Permit
162	NY	S21	E53	13		NW SW THOMAS, CAROLANNE	11-13-91	36491	1324	160	52.00	8.62		N	H	
162	NY	S21	E53	13		SW SW CRATTY, JOE	01-11-92	36492	1642	140	56.00	8.62	44-613-18	N	H	
162	NY	S21	E53	14		SW NW COX, RALPH	36493	1642	1642	200	53.00	8.62	44-734-03	N	H	
162	NY	S21	E54	19		NW NW MERKUT, MARK	12-23-91	36495	944	140	69.00	6.62	45-261-32	N	H	
162	NY	S21	E54	17		SE NW MURPHY, RON	12-21-91	36496	1642	140	55.00	8.62	45-181-14	N	H	
162	NY	S21	E54	19		SW NE LOVELACE, JOHN	11-15-91	36497	725	140	55.00			N	H	
162	NY	S21	E54	19		SE SE GREEN, RICK	01-18-92	36498	1642	140	55.00	8.62	45-241-81	N	H	
162	NY	S21	E54	20		NE NW DAVIS, BONNIE	12-21-91	36499	1642	140	55.00	8.62	45-282-28	N	H	
162	NY	S21	E54	20		NE NW AKIN, LOUISE	01-20-92	36500	1324	140	56.00	8.62		N	H	
162	NY	S21	E54	20		NE NW HAYWORTH, JOSEPH	02-08-92	36501	1426	140	55.00	8.62	45-282-30	N	H	
162	NY	S21	E54	20		NW NW WHEELER, SCOTT	02-04-92	36502	1642	140	54.00	8.62	45-282-19	N	H	
162	NY	S21	E54	20		NW SE BORNICK, HOWARD	02-01-92	36503	1642	140	54.00	8.62	45-312-11	N	H	
162	NY	S21	E54	20		NW SE BORNICK, HOWARD	02-01-92	36504	1642	140	54.00	8.62	45-312-10	N	H	
162	NY	S21	E54	20		SE SW PASCOE, LYLE	12-21-91	36505	1642	140	54.00	8.62	45-316-29	N	H	
162	NY	S21	E54	20		SW SW CROWE, URSEL	12-04-91	36506	1642	140	57.00	8.62	45-316-21	N	H	
162	NY	S21	E54	20		SW SW ANDERSON, CLIFFORD	11-20-91	36507	1642	140	52.00	8.62	45-316-14	N	H	
162	NY	S21	E54	29		NW NE MURPHY, STEVE	02-28-92	36508	1426	120	54.00	8.62	45-331-05	N	H	
162	NY	S19	E53	16		SW NE HUNT, HAROLD	06-11-93	41500	1642	200	98.00	8.62	29-212-04	N	H	
162	NY	S19	E53	16		NE SW RANER, WILLIAM	06-08-93	41501	1324	200	87.00	8.62	29-254-09	N	H	
162	NY	S19	E53	16		SW SW GRANGE, BRUCE	06-08-93	41502	1324	200	85.00	8.62	29-271-06	N	H	
162	NY	S19	E53	32		NW SW WILEY, MICHAEL	05-27-93	41506	1324	140	41.00	8.62	29-781-30	N	H	
162	NY	S19	E53	34		SE NW VENTRICELLI, VITO	06-11-93	41507	1642	140	55.00	8.62	29-852-08	N	H	
162	NY	S19	E53	20		NW NE KOZEY, LAWRENCE	05-19-93	41228	1324	140	68.00	8.62		N	H	
162	NY	S19	E53	28		BELL VISTA INC	05-31-93	41229	1625	160	50.00	8.62	29-902-08	N	H	

Preliminary Data - Subject to Revision

Basin	County	Twn	Rng	Sec	Quarters	Current Owner	Date Complete	Log No.	Drillers Total lic. no.	Depth	Water Lvl	Casing Dia.	Assessor's Parcel no.	Work type	Prop use	App/Permit
162	NY	S19	E53	28		SW NW HART, JENNIFER	04-29-93	41230	1324	200	59.00	8.62	29-902-02	N	H	
162	NY	S19	E53	33		MC GILL, SYD	04-22-93	41231	944	140	56.00	8.62	29-842-08	N	H	
162	NY	S19	E53	33		NE SW OLNEY, RICHARD	05-20-93	41232	1324	140	46.00	8.62	29-832-21	N	H	
162	NY	S19	E53	33		NW SW SWEET, G G	05-07-93	41233	1642	140	48.00	8.62	29-832-03	N	H	
162	NY	S19	E53	33		NW SW SWEET, G G	05-07-93	41234	1642	140	48.00	8.62	29-832-04	N	H	
162	NY	S19	E53	34		SW NE BOISCLAIR, ROBERT	05-21-93	41235	1642	140	50.00	8.62	29-851-03	N	H	
162	NY	S19	E53	34		NW SW GIESER, GEORGE & LINDA LOU	04-21-93	41236	1324	160	54.00	8.62	29-602-06	N	H	
162	NY	S20	E52	12		NE SW TEICHER, MILES	05-18-93	41237	1324	140	40.00	8.62	28-861-08	N	H	
162	NY	S20	E52	13		NE NE KLOPFEL, ED	05-01-93	41238	1642	140	48.00	8.62	41-401-05	N	H	
162	NY	S20	E52	13		NE NW SNEED, ELWYN R	04-22-93	41239	1324	140	41.00	8.62	28-702-09	N	H	
162	NY	S20	E52	13		SW NW B & L PROPERTIES	05-07-93	41240	1324	140	43.00	8.62	28-712-16	N	H	
162	NY	S20	E52	13		SW NW B & L PROPERTIES	05-13-93	41241	1324	140	42.00	8.62	28-712-13	N	H	
162	NY	S20	E52	13		SE NW SNEED, ELWYN R	04-20-93	41242	1324	140	40.00	8.62	28-712-02	N	H	
162	NY	S20	E52	13		SE NW B & L PROPERTIES	05-11-93	41243	1324	140	42.00	8.62	28-712-09	N	H	
162	NY	S20	E52	13		SW SW JOHNSON, CHARLES	05-11-93	41244	1647	140	47.00	8.62	28-672-10	N	H	
162	NY	S20	E52	13		SW SW TRIBETT, RICHARD	05-19-93	41245	115	160	40.00	8.62		N	H	
162	NY	S20	E52	13		NE SE KINGS LAND DEVELOPMENT	04-24-93	41246	1642	140	48.00	8.62	28-642-08	N	H	
162	NY	S20	E52	14		SE SE LAUB, LEE	06-10-93	41247	115	140	46.00	8.62		N	H	
162	NY	S20	E52	23		SW NE RODILOSSO, REX	05-26-93	41248	944	120	63.00	6.62	28-822-27	N	H	
162	NY	S20	E52	23		SW NE RODILOSSO, REX	05-26-93	41249	944	120	63.00	6.62	28-821-08	N	H	
162	NY	S20	E52	23		SW SW RODILOSSO, REX	05-26-93	41250	944	100	31.00	6.62	28-823-13	N	H	
162	NY	S20	E52	23		SW SW RODILOSSO, REX	05-26-93	41251	944	100	31.00	6.62	28-823-13	N	H	
162	NY	S20	E52	23		SW SW RODILOSSO, REX	05-26-93	41252	944	140	63.00	6.62	28-823-20	N	H	
162	NY	S20	E52	24		NW NE ADKINS, EARL	05-07-93	41253	1642	140	48.00	8.62	28-771-09	N	H	

Preliminary Data - Subject to Revision

Basin	County	Twn	Rng	Sec	Quarters	Current Owner	Date Complete	Log No.	Drillers lic. no.	Total Depth	Water Lvl	Casing Dia.	Assessor's Parcel no.	Work type	Prop use	App/Permit
162	NY	S20	E52	24		SW NE TALLEY, MICHAEL	05-07-93	41254	1642	140	48.00	8.62	28-783-11	N	H	
162	NY	S20	E52	01		NE NW OCONNELL, BOB & TRUDY	06-02-93	41508	1324	160	37.00	8.62	27-491-16	N	H	
162	NY	S20	E52	01		NW SE MURPHY, RON	06-09-93	41509	1426	140	51.00	8.62	28-423-03	N	H	
162	NY	S20	E52	12		SE SW MILLAND, ED	06-11-93	41510	1642	140	49.00	8.62	28-861-12	N	H	
162	NY	S20	E52	12		NW SE GRISWOLD, GUTHRIE & JOYCE	06-07-93	41511	1324	140	39.00	8.62	28-831-03	N	H	
162	NY	S20	E52	12		NW SE GLODOWSKI, JOHN	06-07-93	41512	1324	140	38.00	8.62	28-841-12	N	H	
162	NY	S20	E52	23		SW SW OBRUIN, JERRY	06-22-93	41513	944	100	63.00	6.62	28-823-77	N	H	
162	NY	S20	E52	24		SW NW CONNER, RICHARD B & MICHELLE	06-17-93	41514	1324	140	47.00	8.62	28-492-04	N	H	
162	NY	S20	E53	05		NE NW STALKER, ROBERT	06-16-93	41515	1324	160	39.00	8.62	35-082-17	N	H	
162	NY	S20	E53	06		NW NE FREELONG, JOHN	05-07-93	41516	1642	140	47.00	8.62	26-024-06	N	H	
162	NY	S20	E53	06		NW NE HAIGH, CHARLENE	05-14-93	41517	1642	140	46.00	8.62	36-023-10	N	H	
162	NY	S20	E53	06		NE NW CLIFF, BRENDA	06-21-93	41518	944	100	49.00	7.5	36-021-11	N	H	
162	NY	S20	E53	08		NW NE CORBIN, BUD	06-11-93	41519	1642	140	49.00	8.62	35-151-18	N	H	
162	NY	S20	E53	08		NW NE CORBIN, BUD	06-11-93	41520	1642	140	48.00	8.62	35-151-14	N	H	
162	NY	S20	E53	16		NW NW MEACHAM, BETTY	06-11-93	41521	1642	140	58.00	8.62	35-331-33	N	H	
162	NY	S20	E53	16		SW NW MORALES, MANUEL	06-15-93	41522	1324	140	42.00	8.62	35-331-31	N	H	
162	NY	S20	E53	17		SE NE SANDE, PAUL	04-30-93	41523	1642	140	47.00	8.62	36-303-05	N	H	
162	NY	S20	E53	17		NE SW LUBBERS, DONALD L & DIANE	05-27-93	41524	1324	140	46.00	8.62	36-291-27	N	H	
162	NY	S20	E53	18		NE SW BARRY, JOSEPH	06-02-93	41525	1324	140	45.00	8.62	36-202-31	N	H	
162	NY	S20	E53	28		SE NW HUGHES, KEITH L	05-28-93	41526	1324	140	37.00	8.62	39-073-18	N	H	
162	NY	S20	E53	29		SW SW MYNATT, GAYLE	06-01-93	41527	1324	140	47.00	8.62	40-241-07	N	H	
162	NY	S20	E53	29		SW SW SHUGREN, RAY C	06-04-93	41528	1324	140	47.00	8.62	40-371-05	N	H	
162	NY	S20	E53	33		NW NE CORNWELL, SCOTT	06-14-93	41529	1324	160	42.00	8.62		N	H	
162	NY	S20	E53	35		SE SE SCANLON, RICK	06-03-93	41530	1324	140	43.00	8.62	41-201-31	N	H	

Preliminary Data - Subject to Revision

Basin	County	Twn	Rng	Sec	Quarters	Current Owner	Date Complete	Log No.	Drillers Total lic. no. Depth	Water Lvl	Casing Dia.	Assessor's Parcel no.	Work type	Prop use	App/Permit
162	NY	S21	E53	02		SW NE ANDERSON, TOBY & NANCY	06-03-93	41531	1324 140	43.00	8.62	44-191-13	N	H	
162	NY	S21	E53	02		NE NW CLAW, PATRICIA	06-11-93	41532	1642 140	56.00	8.62	44-161-29	N	H	
162	NY	S21	E53	11		SW NW DEEKER, WILLIAM	06-11-93	41533	1642 140	52.00	8.62	44-411-12	N	H	
162	NY	S21	E53	13		NW SW HECKER, RICHARD	06-11-93	41534	1642 140	58.00	8.62	44-612-05	N	H	
162	NY	S20	E52	24		NE NW FEJES, CURTIS	05-07-93	41255	1642 140	48.00	8.62	28-772-09	N	H	
162	NY	S20	E52	24		NE SW GRAYHAM, GARY	05-07-93	41256	1642 140	46.00	8.62	28-522-02	N	H	
162	NY	S20	E52	24		SW SW MILLER, THOMAS	05-11-93	41257	1642 140	48.00	8.62	28-481-03	N	H	
162	NY	S20	E52	36		NW NW REEVES, MAURY & CONNIE	04-20-93	41258	1324 140	44.00	8.62		N	H	
162	NY	S20	E53	05		SE NW SHOOK, KARLYLE	05-07-93	41259	1642 140	48.00	8.62	35-071-11	N	H	
162	NY	S20	E53	06		SE SW SHAFFER, JOSEPH	04-21-93	41260	1324 140	36.00	8.62		N	H	
162	NY	S20	E53	06		NW SE LENKE, WILMA	04-29-93	41261	1642 140	46.00	8.62	36-524-04	N	H	
162	NY	S20	E53	08		SW SW VANHAGEN, DONALD & JANET	05-15-93	41262	1324 140	45.00	8.62	36-104-05	N	H	
162	NY	S20	E53	17		SW NE CARDWELL, DAVID	05-03-93	41264	1324 140	46.00	8.62	36-303-18	N	H	
162	NY	S20	E53	17		SE NE MARSHALL, JEAN ANN	04-23-93	41265	1324 140	43.00	8.62	36-263-06	N	H	
162	NY	S20	E53	17		SE NW LINDELL, FRANKS	05-12-93	41266	1324 140	47.00	8.62	36-281-27	N	H	
162	NY	S20	E53	17		SE NW PIKE, JIM & PHYLLIS	05-12-93	41267	1324 160	47.00	8.62	36-281-27	N	H	
162	NY	S20	E53	17		NE SW ULRICH, LOREN & JEAN	04-23-93	41268	1324 140	46.00	8.62	36-291-29	N	H	
162	NY	S20	E53	18		NW SW HOLBROOK, DENNIS & RUTH	04-22-93	41269	1324 160	43.00	8.62	36-202-15	N	H	
162	NY	S20	E53	18		NW SW MODICA, VICTOR	05-18-93	41270	1324 140	44.00	8.62	36-201-15	N	H	
162	NY	S20	E53	20		NE SE DECARO, RAYMOND	04-23-93	41271	1625 140	40.00	8.62	36-423-10	N	H	
162	NY	S20	E53	28		SW SW ELLIS, VIRGINIA & NETH, W	05-05-93	41272	1324 140	39.00	8.62	40-284-17	N	H	
162	NY	S20	E53	29		NW SW DOELLER, MICHAEL	05-04-93	41273	1324 160	48.00	8.62		N	H	
162	NY	S20	E53	29		NE SE TOMARO, BOB	04-07-93	41274	1324 140	44.00	8.62		N	H	
162	NY	S20	E53	32		SE NW ATKINS, JERRY	04-24-93	41275	1642 140	52.00	8.62	40-531-17	N	H	

Preliminary Data - Subject to Revision

Basin	County	Twn	Rng	Sec	Quarters	Current Owner	Date Complete	Log No.	Drillers lic. no.	Total Depth	Water Lvl	Casing Dia.	Assessor's Parcel no.	Work type	Prop use	App/Permit
162	NY	S21	E53	02		NW NE PEEK, DALE	04-16-93	41276	1642	140	55.00	8.62	44-171-03	N	H	
162	NY	S21	E53	02		NW SW RYAN, SANDY	05-06-93	41277	1324	140	46.00	8.62		N	H	
162	NY	S21	E53	02		SE SE CABLE, HILEGARD	05-24-93	41278	1324	140	49.00	8.62	44-082-11	N	H	
162	NY	S21	E53	11		NE NE DOUGLAS, HOWARD & HEIDE	05-06-93	41279	1324	160	49.00	8.62		N	H	
162	NY	S21	E53	11		SW NE HERGENROTHER, GERALD	04-29-93	41280	1642	140	56.00	8.62	44-294-11	N	H	
162	NY	S21	E53	11		SE SE HAGEN, BARBARA	05-21-93	41281	1642	140	54.00	8.62	44-313-07	N	H	
162	NY	S21	E53	12		NW SW LANDBERG, RONALD	05-01-93	41282	1642	140	57.00	8.62	44-551-15	N	H	
162	NY	S21	E53	10		SE SE EDWARD, DESCOTA	05-24-89	32345	1426	140	38.00	8.62		N	H	
162	NY	S21	E53	10		NE NE BISHOP, LLOYD	07-11-89	32346	1426	140	42.00	8.62		N	H	
162	NY	S21	E53	10		NE NE BERG, HAL	07-09-89	32347	1426	140	47.00	8.62		N	H	
162	NY	S21	E53	11		NE NW AMIRAULT, JOHN	07-26-89	32348	1427	140	44.00	8.62		N	H	
162	NY	S21	E53	11		SE NE ABSHIRE, MARK	05-18-89	32349	1426	140	37.00	8.62		N	H	
162	NY	S21	E54	19		SE NW BREWINGTON, ALLEN	08-19-89	32350	1427	160	41.00	8.62		N	H	
162	NY	S21	E54	09		NW NE BELL, ART	06-15-89	32351	1427	160	44.00	8.62		N	H	
162	NY	S21	E54	18		NW NE SHANER, LORA	06-30-89	32352	0	140	40.00	8.62		N	H	
162	NY	S21	E54	20		NW SW BATISTA, MANUEL	04-08-89	32353	1426	160	47.00	8.62		N	H	
162	NY	S21	E54	29		SW NE BEARD, HARROLD	03-12-89	32354	1426	280	76.00	8.62		N	H	
162	NY	S19	E52	25		NE SE PATRICK, WALT	09-22-89	32493	1573	140	36.00	8.62		N	H	
162	NY	S19	E53	19		SE SE YOUNGS, LARRY	10-10-89	32494	1573	140	39.00	8.62		N	H	
162	NY	S19	E53	30		SE NE MOORE, BILL	10-14-89	32495	1573	100	39.00	8.62		N	H	
162	NY	S19	E53	32		SW SE FOURTNER, JIM	09-22-89	32496	1573	140	39.00	8.62		N	H	
162	NY	S20	E52	25		SE NW SCHIPPER, CLYDE	09-30-89	32510	1573	140	38.00	8.62		N	H	
162	NY	S20	E53	06		SE SE SMITH, AL	09-22-89	32511	1573	140	39.00	8.62		N	H	
162	NY	S20	E53	09		NE SW CAMPBELL, BOB	09-05-89	32512	1573	140	42.00	8.62		N	H	

Preliminary Data - Subject to Revision

Basin	County	Twn	Rng	Sec	Quarters	Current Owner	Date Complete	Log No.	Drillers lic. no.	Total Depth	Water Lvl	Casing Dia.	Assessor's Parcel no.	Work type	Prop use	App/Permit
162	NY	S20	E53	29		NW SW WANER, RICK	09-24-89	32513	1426	140	50.00	8.62		N	H	
162	NY	S20	E53	29		NW SW GARRETT, CHARLES	09-19-89	32514	1573	180	51.00	8.62		N	H	
162	NY	S20	E53	32		NE NE GORICHAR, FRANK	09-23-89	32515	1573	140	49.00	8.62		N	H	
162	NY	S21	E54	18		NE SW SPOTTEN, KENNETH	05-22-89	32517	1426	140	38.00	8.62		N	H	
162	NY	S21	E54	20		NW NW SLINGER, EDWARD	07-11-89	32518	1426	140	42.00	8.62		N	H	
162	NY	S21	E54	31		NE SW RUIZ, OSCAR	07-08-89	32519	1426	180	80.00	8.62		N	H	
162	NY	S19	E53	33		NW SW B & L PROPERTIES	10-28-92	41887	1324	140	46.00	8.62		N	H	
162	NY	S19	E53	33		NW SW LINZIE, RALPH	07-02-93	41888	1642	140	56.00	8.62	29-831-04	N	H	
162	NY	S19	E53	34		NE SW FINCHER, JAMES HAL	09-23-92	41890	725	160	69.00			N	H	
162	NY	S20	E52	01		NW NE PALUMBO, RALPH	06-25-93	41891	1642	140	48.00	8.62	45-552-03	N	H	
162	NY	S20	E53	34		SW SE MADSON, BOB	09-30-89	32666	1573	140	47.00	8.62		N	H	
162	NY	S21	E53	01		NW NW BRAY, GLENN D	10-31-89	32667	1573	140	49.00	8.62	44-122-10	N	H	
162	NY	S21	E53	01		SE SW STINSON, DAVID	07-26-89	32668	1573	140	55.00	8.62		N	H	
162	NY	S21	E53	10		NE NE LOVEJOY SR, ROBERT T	10-28-89	32669	1573	140	0.00	8.62		N	H	
162	NY	S21	E53	11		SE NW NEIDENBERA, JERRY	09-30-89	32670	1573	140	43.00	8.625		N	H	
162	NY	S21	E53	14		NW NW GARROUTTE, HOWARD	10-31-89	32671	1573	136	48.00	8.62		N	H	
162	NY	S21	E54	19		NW NW EPPERSON, JAMES	11-03-89	32673	1573	140	49.00	8.62		N	H	
162	NY	S21	E54	19		NW NW MARZULLO, GUIDO	11-03-89	32674	1573	140	52.00	8.62		N	H	
162	NY	S21	E54	19		NW NW THOMPSON, ALVA & ELAINE	11-03-89	32675	1573	140	52.00	8.62		N	H	
162	NY	S19	E53	28		NE SW ELSNER, HANK	05-02-89	32811	1573	180	82.00	8.62		N	H	
162	NY	S19	E53	31		NE NW LYONS, ERAL	11-23-89	32812	1573	140	38.00	8.62		N	H	
162	NY	S19	E53	35		SW SE SCOTT, ROBERT	05-24-89	32814	1426	280	186.00	8.62		N	H	
162	NY	S20	E53	03		NE SW HARPER, GENE	11-25-89	32817	1573	140	50.00	8.62	35-521-20	N	H	
162	NY	S20	E53	04		SE NE WELBORN, CHARLES	11-20-89	32818	1573	140	44.00	8.62		N	H	

Preliminary Data - Subject to Revision

Basin	County	Twn	Rng	Sec	Quarters	Current Owner	Date Complete	Log No.	Drillers lic. no.	Total Depth	Water Lvl	Casing Dia.	Assessor's Parcel no.	Work type	Prop use	App/Permit
162	NY	S20	E53	32		SE SW ATKINSON, DOUGLAS	11-23-89	32819	1573	140	39.00	8.62		N	H	
162	NY	S21	E54	18		NE NW PIERO, BOB	11-23-89	32825	1573	140	51.00	8.62		N	H	
162	NY	S19	E52	25		NE SW RODRIQUEZ, ARTHUR	10-01-92	41875	1324	160	45.00	8.62		N	H	
162	NY	S19	E52	35		NW SE SKALIOTIS, JIM	09-28-92	41876	1573	120	57.00	8.62	28-911-07	N	H	
162	NY	S19	E52	36		NW NW COLLETTI, RICHARD	06-25-93	41877	1642	140	48.00	8.62	28-231-11	N	H	
162	NY	S19	E53	08		SE NW NE MCKELVEY, WILLIAM J	10-27-92	41878	115	200	124.00	8	27-251-12	S	H	
162	NY	S19	E53	08		NW NW LEE CALHOON INVESTMENTS	05-29-93	41879	1573	190	105.00	6.62	27-251-03	N	H	
162	NY	S19	E53	15		NW NW HUBBARD, DIANNE	07-02-93	41880	1642	200	105.00	8.62	29-222-14	N	H	
162	NY	S19	E53	16		SE SW HAMILTON, L	09-24-92	41881	1324	200	86.00	8.62		N	H	
162	NY	S19	E53	20		SW NW JOHNSTON, JOHN	06-25-93	41882	1642	140	49.00	8.62	24-387-01	N	H	
162	NY	S19	E53	27		SE SE HANIMAN, RANDY	09-24-92	41883	1573	270	154.00	8.62	27-631-06	N	H	
162	NY	S19	E53	28		SE NW BREX, TIM	06-25-93	41884	1642	200	68.00	8.62	29-902-30	N	H	
162	NY	S19	E53	30		NE NE CHRISTIE, LOWELL & ANN	07-06-93	41885	1324	140	52.00	8.62	29-472-27	N	H	
162	NY	S20	E52	12		NE SW WHITE, LARRY	09-25-92	41892	1642	140	46.00	8.62	28-851-09	N	H	
162	NY	S20	E52	12		NW SE BEYERS, RALPH	10-27-92	41893	1324	140	38.00	8.62		N	H	
162	NY	S20	E52	12		NW SE JEWELL, ALBERT & SHIRLEY	10-27-92	41894	1324	140	38.00	8.62		N	H	
162	NY	S20	E52	13		NW NE PAHRUMP PROPERTIES	09-22-92	41895	1324	140	39.00	8.62		N	H	
162	NY	S20	E52	13		NW NE PAHRUMP PROPERTIES	09-22-92	41896	1324	140	39.00	8.62		N	H	
162	NY	S20	E52	13		NE NW SEARS, MILDRED	09-10-92	41897	1324	140	38.00	8.62		N	H	
162	NY	S20	E52	13		SW NW B & L PROPERTIES	06-11-93	41898	1324	140	42.00	8.62	28-712-11	N	H	
162	NY	S20	E52	13		SW SE SCHMID, DANA	06-25-93	41899	1642	140	48.00	8.62	28-662-05	N	H	
162	NY	S20	E52	13		SW SE GROULY, MELVIN	06-25-93	41900	1642	140	48.00	8.62	28-662-09	N	H	
162	NY	S20	E52	14		NE SE KINGS LAND DEVELOPMENT	06-29-93	41901	1642	140	50.00	8.62	28-732-04	N	H	
162	NY	S20	E52	14		NE SE KINGS LAND DEVELOPMENT	06-29-93	41902	1642	140	50.00	8.62	28-743-01	N	H	

Preliminary Data - Subject to Revision

Basin	County	Twn	Rng	Sec	Quarters	Current Owner	Date Complete	Log No.	Drillers Total lic. no.	Depth	Water Lvl	Casing Dia.	Assessor's Parcel no.	Work type	Prop use	App/Permit
162	NY	S20	E52	14		NW SE PAHRUMP PROPERTIES	10-22-92	41903	1324	140	45.00	8.62		N	H	
162	NY	S20	E52	14		SE SE MURPHY, RON	06-25-93	41904	1642	140	48.00	8.62	28-743-12	N	H	
162	NY	S20	E52	24		NW NE CAPOBIANCO, JAMES	09-25-92	41905	1642	140	42.00	8.62	28-773-08	N	H	
162	NY	S20	E52	24		SW NE LEDFORD, STEVEN	09-25-92	41906	1642	140	42.00	8.62	28-781-06	N	H	
162	NY	S20	E52	24		SW NE MARCHINA, JOHN	10-07-92	41907	1642	140	48.00	8.62	28-782-16	N	H	
162	NY	S20	E52	24		NE NW AYALA, GERALD	09-26-92	41908	1642	140	43.00	8.62	28-513-07	N	H	
162	NY	S20	E52	24		SW NW GREEN, BENNY	06-25-93	41909	1642	140	48.00	8.62	28-782-29	N	H	
162	NY	S20	E52	24		SW SW PLEMON, NILES W	10-13-92	41910	1324	140	43.00	8.62		N	H	
162	NY	S20	E52	24		NW SE KINGS LAND DEVELOPMENT	06-29-93	41911	1642	140	50.00	8.62	28-752-04	N	H	
162	NY	S20	E52	24		NW SE KINGS LAND DEVELOPMENT	06-29-93	41912	1642	140	50.00	8.62	28-752-04	N	H	
162	NY	S20	E52	24		NW SE KINGS LAND DEVELOPMENT	06-29-93	41913	1642	140	50.00	8.62	28-791-02	N	H	
162	NY	S20	E53	06		SE SW DYKSTRA, CRAIG	09-28-92	41914	1573	140	45.00	8.62	36-562-07	N	H	
162	NY	S20	E53	06		NE SE GAINER, ELMO M	10-15-92	41915	1324	140	43.00	8.62		N	H	
162	NY	S20	E53	08		NE SE WINBOURN, RICHARD	10-08-92	41916	1324	140	40.00	8.62		N	H	
162	NY	S20	E53	09		SW NW SIMON, JACQUELINE	10-07-92	41917	1324	140	35.00	8.62		N	H	
162	NY	S20	E53	09		SE NW MURPHY, RON	06-25-93	41918	1642	120	48.00	8.62	35-171-22	N	H	
162	NY	S20	E53	34		SE SE HALPERT, FRED	04-01-87	28619	725	140	38.00	8		N	H	
162	NY	S21	E54	34		NW NW SUITER, BILL	03-17-87	28620	725	210	20.00	8		N	H	
162	NY	S21	E53	02		SE SW DODDS, BOB	03-21-87	28625	1426	160	37.00	8.62		N	H	
162	NY	S21	E53	02		NW KALLOUDIS, NICHOLAS	04-21-87	28626	1427	140	35.00	8.62		N	H	
162	NY	S21	E53	11		NE NW STRATTON, MAX & FRAN	04-03-87	28627	725	140	39.00	8		N	H	
162	NY	S21	E53	11		NW SW QUINLEY, PATRICK	03-03-87	28628	725	160	48.00	8		N	H	
162	NY	S21	E53	11		SE NE SMITH, STUART	04-23-87	28629	1426	160	37.00	8.62		N	H	
162	NY	S21	E54	19		SE NE HASTINGS, EUGENE	04-17-87	28630	1426	160	47.00	8.62		N	H	

Preliminary Data - Subject to Revision

Basin	County	Twn	Rng	Sec	Quarters	Current Owner	Date Complete	Log No.	Drillers lic. no.	Total Depth	Water Lvl	Casing Dia.	Assessor's Parcel no.	Work type	Prop use	App/Permit
162	NY	S21	E54	08		NE NW TRAHERN, JUDITH	04-05-87	28631	725	140	42.00	8		N	H	
162	NY	S21	E54	29		SE NE ELSA, KEVIN	04-25-87	28632	1426	240	10.00	8.62		N	H	
162	NY	S19	E52	25		SE SE COKER, CLAUDE J & JEANNE S	07-21-93	42214	1324	140	41.00	8.62	28-247-07	N	H	
162	NY	S19	E52	35		SE SW SCHNELZER CONSTRUCTION	07-16-93	42215	1324	130	47.00	8.62	28-912-05	N	H	
162	NY	S19	E53	08		SW NE CALHOON, LEE	07-03-93	42216	1642	160	85.00	6.62	27-251-36	N	H	
162	NY	S19	E53	16		SW SW HICKS, JAMES	07-09-93	42217	1642	160	69.00	8.62	24-271-07	N	H	
162	NY	S19	E53	29		SW SE WATTS, KEVIN	08-06-93	42218	1642	140	46.00	8.62	27-381-44	N	H	
162	NY	S19	E53	33		SW NE HOWARD, ROBERT	07-30-93	42219	1642	140	46.00	8.62	29-841-02	N	H	
162	NY	S19	E53	33		NW SE OLSON, ALBERT	07-23-93	42220	1642	140	49.00	8.62	29-171-04	N	H	
162	NY	S20	E52	01		NE SE DUFFIELD, EDWARD	07-30-93	42221	1642	140	46.00	8.62	28-423-06	N	H	
162	NY	S20	E52	01		SE SE CONNER, NANCY E & C R	07-22-93	42222	1324	140	37.00	8.62	28-433-06	N	H	
162	NY	S20	E52	12		SE SW SMITH, CHARLES	07-07-93	42223	1324	140	39.00	8.62		N	H	
162	NY	S20	E52	13		SW NW B & L PROPERTIES	07-26-93	42224	1324	140	42.00	8.62	28-712-10	N	H	
162	NY	S20	E52	13		SE NW HARDESTY, MICHAEL A	08-02-93	42225	1324	140	42.00	8.62	28-712-04	N	H	
162	NY	S20	E52	13		SW SE PIERCE, HAROLD	07-23-93	42226	1642	140	48.00	8.62	28-672-07	N	H	
162	NY	S20	E52	14		NE SE CAPRON, TERRY	07-23-93	42227	1642	140	46.00	8.62	28-733-01	N	H	
162	NY	S20	E52	24		NW SW CARROLL, JOHN	07-13-93	42228	1324	140	43.00	8.62	28-482-19	N	H	
162	NY	S20	E52	26		NE NW SMEDLEY, JARRETT R	07-30-93	42229	1324	140	56.00	8.62	27-571-12	N	H	
162	NY	S20	E52	36		NE NW BETLINI, PAUL	08-06-93	42230	1642	140	46.00	8.62	27-601-02	N	H	
162	NY	S20	E53	15		SW NW KRAMER, SCOTT	10-09-92	41919	1324	160	44.00	8.62	35-321-09	N	H	
162	NY	S20	E53	15		SW SW BLOHM, GEORGE	09-26-92	41920	725	140	40.00			N	H	
162	NY	S20	E53	17		NE NE LUNSFORD, PAUL	10-09-92	41921	725	200	44.00			N	H	
162	NY	S20	E53	17		NE SW AMIG, HAL	07-02-93	41922	1642	140	48.00	8.62	36-291-03	N	H	
162	NY	S20	E53	17		NE SE BRECHT, PAUL	10-07-92	41923	1642	140	46.00	8.62	36-313-06	N	H	

Preliminary Data - Subject to Revision

Basin	County	Twn	Rng	Sec	Quarters	Current Owner	Date Complete	Log No.	Drillers lic. no.	Total Depth	Water Lvl	Casing Dia.	Assessor's Parcel no.	Work type	Prop use	App/Permit
162	NY	S20	E53	17		NW SE SCHILLER, WILLIAM	09-16-92	41924	1324	140	48.00	8.62		N	H	
162	NY	S20	E53	17		NW SE SHUGREN, GLENN	09-14-92	41925	1324	140	49.00	8.62		N	H	
162	NY	S20	E53	17		SW SE SCHILLER, WILLIAM	09-15-92	41926	1324	140	51.00	8.62		N	H	
162	NY	S20	E53	18		NE SW ANDERSON, JAMES L	09-21-92	41927	1324	140	45.00	8.62		N	H	
162	NY	S20	E53	18		NE SW TROMBLEY, MARLYS	07-02-93	41928	1642	140	48.00	8.62	28-642-05	N	H	
162	NY	S20	E53	28		SW NE HUGHES, KEITH	10-21-92	41929	1324	140	34.00	8.62		N	H	
162	NY	S20	E53	28		SE NW DUESING, ROD	10-20-92	41930	1324	160	40.00	8.62		N	H	
162	NY	S20	E53	29		SW NE PETERSON, LESLIE & BARBARA	09-17-92	41931	1324	140	43.00	8.62		N	H	
162	NY	S20	E53	29		NW SE HUGHES, KEITH L	06-21-93	41932	1324	140	44.00	8.62	40-251-15	N	H	
162	NY	S20	E53	33		NE NE THOMPSON, DON G & HELEN	09-09-92	41933	1324	140	40.00	8.62		N	H	
162	NY	S20	E53	33		SW NE STRICKLAND, ELROY D	09-23-92	41934	1324	140	45.00	8.62		N	H	
162	NY	S20	E53	35		SW SW SCANLON, WALTER & MAUREEN	10-15-92	41935	1324	140	44.00	8.62		N	H	
162	NY	S20	E54	19		SE NW MURPHY, RON	08-15-92	41936	1426	320	240.00	8.62	27-462-37	N	H	
162	NY	S20	E54	24		NE NE YOUNG, JAMES	06-25-93	41937	1642	140	48.00	8.62	28-662-05	N	H	
162	NY	S21	E53	01		SW NW BIRD, KENNETH L & PATRICIA A	10-26-92	41938	1324	140	56.00	8.62	44-411-07	N	H	
162	NY	S21	E53	01		SW NW GREENFIELD, WALLACE A	10-16-92	41939	1324	140	46.00	8.62	44-121-19	N	H	
162	NY	S21	E53	02		NW SE BEEBE, RONALD & ROSSINGTON, A	10-05-92	41940	1324	140	46.00	8.62		N	H	
162	NY	S21	E53	02		SW SE HIMES, ELMER & CLAUDINE	10-02-92	41941	1324	140	49.00	8.62		N	H	
162	NY	S21	E53	10		NE SE KNIGHT, RONALD	09-11-92	41942	1324	160	51.00	8.62		N	H	
162	NY	S21	E53	11		NE NE TORGENSEN, TERRY A	06-23-93	41943	1324	140	50.00	8.62	44-301-23	N	H	
162	NY	S21	E53	11		SW NE MORGAN, TIMOTHY	09-11-92	41944	1324	140	52.00	8.62		N	H	
162	NY	S21	E53	11		SW NE HEARD, DANNY	06-27-93	41945	1324	140	52.00	8.62	44-293-08	N	H	
162	NY	S20	E53	08		NW NE CLINE, C	07-27-93	42231	1324	140	32.00	8.62	35-151-10	N	H	
162	NY	S20	E53	08		SE NE CORBIN, BUD	07-30-93	42232	1642	140	48.00	8.62	35-153-01	N	H	

Preliminary Data - Subject to Revision

Basin	County	Twn	Ring	Sec	Quarters	Current Owner	Date Complete	Log No.	Drillers Total lic. no.	Water Lvl	Casing Dia.	Assessor's Parcel no.	Work type	Prop use	App/Permit
162	NY	S20	E53	09		NE SW MCGILLIVARY, VICKI	07-19-93	42233	1324	36.00	8.62	35-173-01	N	H	
162	NY	S20	E53	18		NE SW CARTER, VINSON	07-30-93	42234	1642	46.00	8.62	36-231-04	N	H	
162	NY	S20	E53	26		NE NE BLANCHARD, TIM	06-26-93	42235	1642	48.00	8.62	28-592-12	N	H	
162	NY	S20	E53	29		SW SE GAGER, KEN	07-03-93	42236	1642	54.00	8.62		N	H	
162	NY	S20	E53	35		SW SW REAL LIFE CONSTRUCTION	07-23-93	42237	1642	55.00	8.62	41-201-04	N	H	
162	NY	S20	E53	35		SW SW SMITH, FRED	07-30-93	42238	1642	56.00	8.62	41-201-35	N	H	
162	NY	S20	E53	36		SW SW REAL LIFE CONSTRUCTION	07-23-93	42239	1642	55.00	8.62	41-211-20	N	H	
162	NY	S21	E54	17		SW NW COLE, VICKIE	08-06-93	42240	1642	58.00	8.62	45-181-09	N	H	
162	NY	S21	E53	02		NE NW LUBESKI, KEN	07-24-93	42241	1642	49.00	8.62	44-162-09	N	H	
162	NY	S21	E53	10		NE NE STEVENS, CHUCK		42242	1642	49.00	8.62	44-253-16	N	H	
162	NY	S21	E53	11		SW NE BACA, JOHN & JUDY	07-19-93	42243	1324	52.00	8.62	44-293-10	N	H	
162	NY	S21	E53	11		NE SE MALYN, MARLENE	07-08-93	42244	1324	52.00	8.62	44-294-17	N	H	
162	NY	S21	E53	13		NW NW WINTERS, JOHN R	07-29-93	42245	1324	56.00	8.62		N	H	
162	NY	S21	E53	13		NW NW RICHARDSON, WILLIAM	07-02-93	42246	1642	50.00	8.62	44-581-12	N	H	
162	NY	S21	E53	14		NE SE WINN, VERN	07-30-93	42248	1642	54.00	8.62	44-661-09	N	H	
162	NY	S21	E53	25		NE SE RADFORD, JESSIE	07-31-93	42249	1642	58.00	8.62	44-771-24	N	H	
162	NY	S21	E53	36		NE NE LEONARD, ANN	07-20-93	42250	1324	111.00	8.62	29-191-14	N	H	
162	NY	S21	E54	16		SW NE GARDNER, LENARD	07-31-93	42251	1642	94.00	8.62	43-062-14	N	H	
162	NY	S21	E54	16		NW SE ECKHARDT, HENRY G	07-29-93	42252	1324	69.00	8.62	43-054-21	N	H	
162	NY	S21	E54	18		NE SW HERSHBERGER, DENNIS & BARBARA	07-12-93	42253	1324	48.00	8.62		N	H	
162	NY	S21	E54	19		SW NW HORNER, HEIDI	07-28-93	42254	1642	56.00	8.62	45-264-18	N	H	
162	NY	S21	E54	31		NW SW RICHARDSON, DON	07-31-93	42255	1642	95.00	8.62	45-431-23	N	H	
162	NY	S19	E52	25		NW NE LEYVA, MANUEL O	09-01-93	42331	1324	46.00	8.62	28-253-01	N	H	
162	NY	S19	E52	36		SE NE VIGIL, MICHAEL	08-31-93	42332	1324	37.00	8.62	28-233-08	N	H	

Preliminary Data - Subject to Revision

Basin	County	Twn	Rng	Sec	Quarters	Current Owner	Date Complete	Log No.	Drillers lic. no.	Total Depth	Water Lvl	Casing Dia.	Assessor's Parcel no.	Work type	Prop use	App/Permit
162	NY	S19	E53	27		NW NW WILKINS, JAMES & JANICE	08-24-93	42333	944	190	120.00	6	29-754-14	N	H	
162	NY	S19	E53	32		NE SW TAKANASHI, TOSHIO	08-28-93	42334	1642	140	48.00	8.62	29-782-21	N	H	
162	NY	S20	E52	01		NE SE LANDRAU, LOUIS	08-18-93	42335	1324	140	37.00	8.62	28-421-29	N	H	
162	NY	S20	E52	12		SE SE COX, HOWARD	08-16-93	42336	1324	140	39.00	8.62	28-861-04	N	H	
162	NY	S20	E52	13		SE NE CREWS, J	09-02-93	42337	1324	140	44.00	8.62	41-412-01	N	H	
162	NY	S20	E52	13		SE SE BLOOM, CHARLES	08-06-93	42338	1642	140	46.00	8.62	28-681-09	N	H	
162	NY	S20	E52	24		NE NW WEED JR, IRVIN D & CINDY	08-25-93	42339	1324	140	43.00	8.62	28-512-02	N	H	
162	NY	S20	E52	24		NE NW WEED SR, IRVIN D & VIOLET	08-25-93	42340	1324	140	44.00	8.62	28-512-02	N	H	
162	NY	S20	E53	08		NW NE POLAK, ED	08-20-93	42341	1642	140	48.00	8.62	35-153-15	N	H	
162	NY	S20	E53	08		NW NE FLETCHER, JACK	08-20-93	42342	1642	140	48.00	8.62	35-151-10	N	H	
162	NY	S20	E53	08		SW NE TREMONTI, FRANK	09-03-93	42343	1324	140	44.00	8.62	35-153-14	N	H	
162	NY	S20	E53	08		NW SE HOLIDAY, DANNIE & FRANCES	08-26-93	42344	1324	160	42.00	8.62	36-361-20	N	H	
162	NY	S20	E53	09		NW SW DENNIS, JOE	08-06-93	42345	1642	140	47.00	8.62	35-182-13	N	H	
162	NY	S20	E53	17		SE NW KING, CHARLES G	08-23-93	42346	1324	140	42.00	8.62	36-281-04	N	H	
162	NY	S20	E53	18		SE NW BIEBER, GUNTHER	08-30-93	42347	944	114	72.00	6.62	36-241-03	N	H	
162	NY	S20	E53	28		NE SW PRATT, CLYDE	08-20-93	42348	1642	140	52.00	8.62	40-272-04	N	H	
162	NY	S20	E53	29		SE NE DUNCAN, DONALD	08-09-93	42349	1324	140	38.00	8.62	39-071-08	N	H	
162	NY	S20	E53	34		NW SE PHILPOT, ROBERT	08-10-93	42350	1324	140	38.00	8.62	40-692-18	N	H	
162	NY	S20	E54	31		SW SW MORRISON, VIRGINA	08-20-93	42351	1642	140	52.00	8.62	41-232-07	N	H	
162	NY	S21	E53	11		SE SW ROGERS, ROY	08-20-93	42352	1642	140	53.00	8.62	44-312-13	N	H	
162	NY	S21	E53	11		SE SE BETZ, MARY	08-28-93	42353	1642	140	54.00	8.62	44-312-08	N	H	
162	NY	S21	E53	13		NW NW ABBOTT, DAVID & GRACE	09-11-93	42354	1324	140	56.00	8.62	44-581-14	N	H	
162	NY	S21	E53	14		NE NE BEX, BENJAMIN	08-24-93	42355	1324	160	61.00	8.62	44-632-13	N	H	
162	NY	S21	E54	19		NE SE DORAN, BOB & AMY	09-03-93	42356	1324	140	53.00	8.62	45-243-21	N	H	

Preliminary Data - Subject to Revision

Basin	County	Twn	Rng	Sec	Quarters	Current Owner	Date Complete	Log No.	Drillers lic. no.	Total Depth	Water Lvl	Casing Dia.	Assessor's Parcel no.	Work type	Prop use	App/Permit
162	NY	S21	E54	04		SW SE ROUSH, LEO	08-17-93	42357	1324	140	40.00	8.62	45-031-07	N	H	
162	NY	S21	E54	16		NE SE DIGGINS, PATRICK & BERTHA	08-03-93	42358	1324	180	74.00	8.62	43-071-01	N	H	
162	NY	S21	E54	19		SE SE SAXE, RICHARD	08-09-93	42359	1642	160	54.00	8.62	45-244-13	N	H	
162	NY	S21	E54	20		NE NE ALFANO, PETER	07-30-93	42360	1642	140	54.00	8.62	45-281-03	N	H	
162	NY	S20	E53	28		NE NW ASHLEY, HAROLD	07-10-90	34001	1324	140	29.00	12		N	H	
162	NY	S20	E53	30		NW NE BARONE, JOHN	07-24-90	34002	1324	140	42.00	12	36-591-15	N	H	
162	NY	S20	E53	33		SE NW GARRETT, ALAN	06-13-90	34003	1324	140	41.00	12	35-451-14	N	H	
162	NY	S19	E52	35		NE NE PADILLA, SALVADOR R	03-05-92	38375	1324	160	50.00	8.62		N	H	
162	NY	S19	E52	35		NE NW ROWLAND, FRED	03-30-92	38376	1573	160	75.00	8.62	28-891-03	N	H	
162	NY	S19	E52	35		SW NW GILLESPIE, OKEY	05-15-92	38377	1642	180	70.00	8.62	27-181-57	N	H	
162	NY	S19	E52	35		SW SE ARBRIGE, VINCENT	03-06-92	38378	1642	120	45.00	8.62	28-911-03	N	H	
162	NY	S19	E53	08		SE NE VILHAUER, C T	06-11-92	38381	1642	160	120.00	6		N	H	
162	NY	S19	E53	18		SW NW MULLER, EUGENE & MARY	03-27-92	38382	1573	180	110.00	8.62		N	H	
162	NY	S19	E53	19		SE SE PILANT, RICHARD & SANDRA	04-14-92	38383	1324	160	55.00	8.62		N	H	
162	NY	S19	E53	20		SW SW SHARP, NOEL	03-18-92	38384	1642	140	44.00	8.62	29-393-08	N	H	
162	NY	S19	E53	28		SW NE RYSAVY, ROLAND	05-11-92	38385	1324	200	72.00	8.62		N	H	
162	NY	S19	E53	28		NE SW BARKDULL, GARY	03-11-92	38386	1324	160	60.00	8.62		N	H	
162	NY	S19	E53	30		SW SW PEREZ, JOE	03-06-92	38387	1642	140	44.00	8.62	29-522-04	N	H	
162	NY	S19	E53	31		SW NW HILTON, ALBERT E	04-01-92	38388	1324	140	36.00	8.62		N	H	
162	NY	S19	E53	31		SE SE VANBUYTENE, RICK	04-28-92	38389	1642	140	44.00	8.62	29-579-09	N	H	
162	NY	S19	E53	32		NE SW ROBBINS, JOHN	03-18-92	38390	1642	140	44.00	8.62	29-782-07	N	H	
162	NY	S19	E53	32		NE SE SHELLABARGER, JEFF	03-18-92	38391	1642	140	45.00	8.62	29-812-33	N	H	
162	NY	S19	E53	32		SE SE MEZA, LAZARO	03-06-92	38392	1642	140	44.00	8.62	29-802-17	N	H	
162	NY	S19	E53	32		SE SE RAMBLES, LARRY	04-28-92	38393	1642	140	44.00	8.62	29-802-10	N	H	

Preliminary Data - Subject to Revision

Basin	County	Twn	Rng	Sec	Quarters	Current Owner	Date Complete	Log No.	Drillers lic. no.	Total Depth	Water Lvl	Casing Dia.	Assessor's Parcel no.	Work type	Prop use	App/Permit
162	NY	S19	E53	32		SE SE LAREZ, RAYMOND	04-28-92	38394	1642	140	44.00	8.62	29-802-16	N	H	
162	NY	S19	E53	34		SW NW KEOGH, MICHAEL & REBECCA	03-10-92	38395	1324	200	62.00	8.62		N	H	
162	NY	S19	E53	34		SE NW KAUFMAN, MORRIS	06-02-92	38396	1642	140	70.00	8.62	29-852-17	N	H	
162	NY	S19	E52	32		SW SE FOLEY, EDWARD	09-23-93	42959	1642	140	48.00	8.62	29-802-27	N	H	
162	NY	S19	E52	35		SW SE DONAGHY, LARRY	08-17-93	42960	1642	140	46.00	8.62	28-911-12	N	H	
162	NY	S20	E52	12		SE SW MUCCI, PIETRO	09-10-93	42961	1642	140	47.00	8.62	28-861-01	N	H	
162	NY	S20	E52	13		SW NW B & L PROPERTIES	09-13-93	42962	1324	140	42.00	8.62	28-712-09	N	H	
162	NY	S20	E53	18		SW SW LOPEZ, ROBERT & JUNE	10-19-90	34571	1573	140	40.00	8.62		N	H	
162	NY	S20	E53	33		SW NE QUIGLEY, MERRIL	10-09-90	34572	1573	180	52.00	8.62	35-481-18	N	H	
162	NY	S21	E53	01		NE NW RICE, JIM	10-13-90	34586	1573	140	55.00	8.62	44-131-26	N	H	
162	NY	S21	E53	01		SE SW PERESTOCK, SELMA & SEASONS, R	09-30-90	34587	1324	140	46.00	12		N	H	
162	NY	S21	E53	01		SE SW MCCOWEN, R J	10-12-90	34588	1573	140	54.00	8.62	44-101-02	N	H	
162	NY	S21	E53	10		NE SE GARTLEY, BOYD	10-13-90	34589	1573	140	54.00	8.62	44-262-08	N	H	
162	NY	S21	E53	11		NE NE MEYERS, DAVID	10-13-90	34590	1573	140	52.00	8.62	44-301-03	N	H	
162	NY	S21	E53	11		SW SW PRUE, DONALD	09-24-90	34591	1324	160	50.00	12		N	H	
162	NY	S21	E53	11		SW SW KEYSTEIN, SHIRLEY	09-21-90	34592	1573	140	50.00	8.62	44-362-14	N	H	
162	NY	S21	E53	12		NW NE JANTZ, RAY	10-03-90	34593	1573	160	47.00	8.62	44-521-34	N	H	
162	NY	S21	E53	13		NW NW WHITE, JAMES	10-13-90	34594	1573	140	53.00	8.62	44-583-19	N	H	
162	NY	S21	E53	13		NW NW WASHAM, ELMER	10-09-90	34595	1573	140	55.00	8.62	44-583-03	N	H	
162	NY	S21	E53	13		SW SW ANDERSON, JOHN H	09-07-90	34596	1324	160	52.00	12		N	H	
162	NY	S21	E53	14		SW NW SCHULTZ, RALPH	09-14-90	34597	1573	140	54.00	8.62	44-721-09	N	H	
162	NY	S19	E53	19		NW SE STRAMEL, KEN L	01-07-94	43338	1324	140	52.00	8.62	29-443-04	N	H	
162	NY	S19	E53	28		DILGER, JOHN	01-17-94	43339	1625	180	70.00	8.62	29-891-27	N	H	
162	NY	S19	E53	28		SE SW ROOT, DON	11-26-93	43340	1642	140	62.00	8.62	29-901-13	N	H	

Preliminary Data - Subject to Revision

Basin	County	Twn	Rng	Sec	Quarters	Current Owner	Date Complete	Log No.	Drillers lic. no.	Total Depth	Water Lvl	Casing Dia.	Assessor's Parcel no.	Work type	Prop use	App/Permit
162	NY	S19	E53	29		NW SE CAPEL, SHARON	11-18-93	43341	1324	140	51.00	8.62	27-381-26	N	H	
162	NY	S19	E53	30		NE SW BARTLETT, JOHN	12-11-93	43342	1642	140	49.00	8.62	29-512-08	N	H	
162	NY	S19	E53	30		NE SW BARTLETT, TRAVIS	12-20-93	43343	1642	140	49.00	8.62	29-512-09	N	H	
162	NY	S19	E53	30		NW SE KHOWSKI, HERB	11-26-93	43344	1642	140	48.00	8.62	29-511-10	N	H	
162	NY	S19	E53	31		SW SW ULRICH, LOREN	12-03-93	43345	1324	140	37.00	8.62	29-592-06	N	H	
162	NY	S19	E53	33		NW SW HELLFRITZ, HANS & HELGA	12-10-93	43346	1324	140	48.00	8.62	29-831-07	N	H	
162	NY	S20	E52	01		SW SE MURPHY, RON	12-11-93	43348	1642	120	46.00	8.62	28-433-11	N	H	
162	NY	S20	E52	01		SW SE MURPHY, RON	12-11-93	43349	1642	120	46.00	8.62	28-433-11	N	H	
162	NY	S20	E52	01		SW SE MURPHY, RON	12-11-93	43350	1642	120	46.00	8.62	28-433-11	N	H	
162	NY	S20	E52	01		SE SE DUFFIELD, ED	01-14-94	43351	1916	140	55.00	8		N	H	
162	NY	S20	E52	23		SW SW RODILOSSO, REX	09-20-93	42963	944	100	60.00	6.62	28-822-15	N	H	
162	NY	S20	E52	23		SW SW RODILOSSO, REX	09-20-93	42964	944	102	60.00	6.62	28-822-14	N	H	
162	NY	S20	E52	24		SW NE KEHOE, ED	09-10-93	42965	1642	140	47.00	8.62	28-783-15	N	H	
162	NY	S20	E52	24		SE NW POTTER, BEN	09-06-93	42966	725	140	44.00			N	H	
162	NY	S20	E52	25		NE SW KELLY, ED	09-08-93	42967	1642	140	46.00	8.62	27-581-21	N	H	
162	NY	S20	E52	25		NW SW BRUNELL, HARRY	09-25-93	42968	944	100	60.00	6.62	27-581-22	N	H	
162	NY	S20	E52	26		NE NW LESKY, MADELINE	09-12-93	42969	1642	140	48.00	8.62	27-571-09	N	H	
162	NY	S20	E52	26		SW SW ESCALERA, KYLER	04-08-93	42970	1642	120	48.00	8.62	28-612-01	N	H	
162	NY	S20	E53	03		SW SW WEERSMA, JOHN	09-16-93	42971	1324	140	54.00	8.62	35-521-17	N	H	
162	NY	S20	E53	04		SE NE PATTERSON, VERNON	09-16-93	42972	1324	140	48.00	8.62	35-051-62	N	H	
162	NY	S20	E53	06		NW SW SPONSER, CECIL	09-04-93	42973	1642	140	46.00	8.62	36-531-06	N	H	
162	NY	S20	E53	07		SW NE SOTO, PETER	09-10-93	42974	1642	160	46.00	8.62	36-161-26	N	H	
162	NY	S20	E53	09		NW NW CORBIN, BUD	09-08-93	42975	1642	140	48.00	8.62	35-162-13	N	H	
162	NY	S20	E53	09		NW NW CORBIN, BUD	09-08-93	42976	1642	140	48.00	8.62	35-161-13	N	H	

Preliminary Data - Subject to Revision

Basin	County	Twn	Rng	Sec	Quarters	Current Owner	Date Complete	Log No.	Drillers lic. no.	Total Depth	Water Lvl	Casing Dia.	Assessor's Parcel no.	Work type	Prop use	App/Permit
162	NY	S20	E53	16		SE NW HOLLIS, CHARLES K	09-26-93	42977	944	120	57.00	6	35-354-01	N	H	
162	NY	S20	E53	17		NW SW GREEN, CLINTON	09-27-93	42978	725	140	50.00			N	H	
162	NY	S20	E53	18		NE NE HARDY, GAIL	09-15-93	42979	1324	140	49.00	8.62	36-171-71	N	H	
162	NY	S20	E53	18		SE LANG, LESLIE	09-29-93	42980	115	160	40.00	8.62		N	H	
162	NY	S20	E53	20		NE NW FULLEN	09-25-93	42981	1642	140	52.00	8.62	39-084-06	N	H	
162	NY	S20	E53	29		SE SE GAGER, KEN	09-12-93	42982	1642	140	52.00	8.62	40-391-13	N	H	
162	NY	S20	E53	29		SE NW GAGER, KEN	09-12-93	42983	1642	140	49.00	8.62	39-022-26	N	H	
162	NY	S20	E53	29		NE SW HENDRICKSON, MAX	09-08-93	42984	1642	140	52.00	8.62	40-253-10	N	H	
162	NY	S20	E53	29		SW SE LARSEN INVST TRUST	09-17-93	42985	1324	140	46.00	8.62	40-383-07	N	H	
162	NY	S20	E53	35		SE SW SEARS, MILTON	09-21-93	42986	1324	140	41.00	8.62	41-191-13	N	H	
162	NY	S21	E53	02		SW SW KEMBERLING, GEORGE	09-22-93	42987	1324	140	49.00	8.62	44-201-21	N	H	
162	NY	S21	E53	02		NE SW AUSTIN, JOHN	09-08-93	42988	1642	140	52.00	8.62	44-211-01	N	H	
162	NY	S21	E53	02		SE NW MORIARTY, TERRANCE	09-21-93	42989	1324	140	44.00	8.62	44-181-07	N	H	
162	NY	S21	E53	11		NW NW FYE, JERRY	02-03-90	33615	1573	140	46.00	8.62		N	H	
162	NY	S21	E53	11		SW NW THOMPSON, ERNEST & PEARLE	05-11-90	33616	1324	140	46.00	12		N	H	
162	NY	S21	E53	11		SW NW POPE, SAMUEL	02-23-90	33617	1324	160	47.00	12		N	H	
162	NY	S21	E53	11		SW SE SELF, KEN	03-14-90	33618	1573	140	51.00	0.02		N	H	
162	NY	S21	E53	11		SW SE HALL, TOM	05-05-90	33619	1573	140	51.00	8.62		N	H	
162	NY	S21	E53	11		SW SE MARTIN, JOHN	05-11-90	33620	1573	140	53.00	8.62		N	H	
162	NY	S21	E53	11		SW SE PLESSIS, FRANK	05-11-90	33621	1573	140	52.00	8.62		N	H	
162	NY	S21	E53	12		SE NW BEHM, BILL	04-16-90	33622	1573	140	52.00	8.62		N	H	
162	NY	S21	E53	14		NE NE THOMAS, RUSSELL & SANDRA	05-16-90	33623	1324	160	50.00	12	44-621-19	N	H	
162	NY	S21	E53	14		NW NE LANE, BILL	04-24-90	33624	1573	140	54.00	8.62	44-621-05	N	H	
162	NY	S21	E53	14		SW NE WELLS, BOBBY L	01-04-90	33625	1427	140	45.00	8.62		N	H	

Preliminary Data - Subject to Revision

Basin	County	Twn	Rng	Sec	Quarters	Current Owner	Date Complete	Log No.	Drillers lic. no.	Total Depth	Water Lvl	Casing Dia.	Assessor's Parcel no.	Work type	Prop use	App/Permit
162	NY	S21	E53	14		SW NW HEPTNER, KEN	04-13-90	33626	1573	140	46.00	8.62		N	H	
162	NY	S21	E53	15		NE NE KUHN, PETE A	02-28-90	33627	1573	140	49.00	8.62		N	H	
162	NY	S21	E53	18		SE NW PHILLIPS, RON & CONNIE	02-27-90	33628	1324	140	42.00	12		N	H	
162	NY	S21	E54	05		SW SE COOK, ROBERT	03-15-90	33629	1324	140	41.00	12		N	H	
162	NY	S21	E53	19		SW NE MADSON, BOB	04-18-90	33630	1573	140	48.00	8.62		N	H	
162	NY	S21	E54	19		SE NE FLORES, TOM	02-12-90	33631	1573	140	52.00	8.62		N	H	
162	NY	S21	E54	19		SW SW LEAVITT, GERALD	05-05-90	33632	1573	140	52.00	8.62		N	H	
162	NY	S21	E54	19		NE SE BRANDT, JACK	02-03-90	33633	1573	140	48.00	12.62		N	H	
162	NY	S21	E54	20		SE NE TALMADGE, RON	04-30-90	33634	1573	140	70.00	8.62		N	H	
162	NY	S21	E54	20		NE NW VILLANUEVA, GUS	02-14-90	33635	725	140	55.00	8		N	H	
162	NY	S21	E54	20		NW NW KISSLER, ED	01-15-90	33636	1573	140	50.00	8.62		N	H	
162	NY	S21	E54	20		SW NW MEIGHAN, S J	04-18-90	33637	693	150	48.50	8.62		N	H	
162	NY	S21	E54	20		SE SE NORRIS, STEVE	03-21-90	33638	1573	120	71.00	8.62		N	H	
162	NY	S20	E53	28		SE SW HOLVECK, LOUIS R	10-26-93	43052	1324	140	42.00	8.63	40-261-14	N	H	
162	NY	S21	E54	31		NE SW SWITZER, HERBERT	10-21-93	43293	1642	175	104.00	8.62	45-431-18	N	H	
162	NY	S21	E54	29		SE NW WILLIS, PAUL	10-16-93	43294	1642	140	56.00	8.62	45-322-24	N	H	
162	NY	S20	E52	12		SE SW THOMAS-HANSEN, DEANNE	11-02-93	43352	1324	140	39.00	8.62	28-861-16	N	H	
162	NY	S20	E52	12		SE SW RODRIGUEZ, EVANGELIO	11-02-93	43353	1324	140	39.00	8.62	28-861-11	N	H	
162	NY	S20	E52	12		SE SW BOYD, FRED	01-24-94	43354	1324	140	39.00	8.62	28-861-02	N	H	
162	NY	S20	E52	12		SE SW TOMEK, THOMAS	01-24-94	43355	1324	140	39.00	8.62	28-861-03	N	H	
162	NY	S20	E52	12		SW SE GLODOWSKI, ROMAN	12-14-93	43356	1324	140	39.00	8.62	27-540-69	N	H	
162	NY	S20	E52	13		NE NW B & L PROPERTIES	11-03-93	43357	1324	140	40.00	8.62	28-702-10	N	H	
162	NY	S20	E52	13		NE NW B & L PROPERTIES	11-03-93	43358	1324	140	40.00	8.62	28-702-08	N	H	
162	NY	S20	E52	13		NE NW SMITH, JOE	12-06-93	43359	1324	140	40.00	8.62	28-702-11	N	H	

Preliminary Data - Subject to Revision

Basin	County	Twn	Rng	Sec	Quarters	Current Owner	Date Complete	Log No.	Drillers lic. no.	Total Depth	Water Lvl	Casing Dia.	Assessor's Parcel no.	Work type	Prop use	App/Permit
162	NY	S20	E52	13		NE NW MCDOWELL, STEVE	01-10-94	43360	1324	140	39.00	8.62	28-701-09	N	H	
162	NY	S20	E52	13		NW NW NORMAN, ROBERT	12-06-93	43361	1324	140	40.00	8.62	28-702-25	N	H	
162	NY	S20	E52	13		SW NW YEAMANS, HAROLD & JANET	01-13-94	43362	1324	140	41.00	8.62	28-712-12	N	H	
162	NY	S20	E52	13		SE NW BELLVER, JOSE	01-17-94	43363	1916	140	57.00	8		N	H	
162	NY	S20	E52	13		SW SE KENNETH, NORMAN	12-20-93	43364	1324	140	44.00	8.62	28-662-02	N	H	
162	NY	S20	E52	14		SW NE LAS VEGAS HOMES	11-26-93	43365	1642	140	47.00		27-551-32	N	H	
162	NY	S20	E52	14		SW NE LAS VEGAS HOMES	12-10-93	43366	1642	140	47.00		27-551-32	N	H	
162	NY	S20	E52	14		SW NE LAS VEGAS HOMES	12-10-93	43367	1642	140	47.00	8.62	27-551-32	N	H	
162	NY	S20	E52	14		SW NE LAS VEGAS HOMES	12-10-93	43368	1642	140	47.00	8.62	27-551-32	N	H	
162	NY	S20	E52	23		SW SW RODOSSO, REX	12-04-93	43369	944	100	68.00	6.62	28-822-13	N	H	
162	NY	S20	E52	23		SW SE KINGS LAND DEVELOPMENT	10-26-93	43370	1642	140	49.00	8.62	28-822-16	N	H	
162	NY	S20	E52	23		SW SE KINGS LAND DEVELOPMENT	12-08-93	43371	1770	140	48.00	8.62		N	H	
162	NY	S20	E52	24		SE NW AZZARA, LOU	11-06-93	43372	1642	140	47.00	8.62	28-513-01	N	H	
162	NY	S20	E53	02		NW SW BURGETT, ED	11-25-93	43373	1642	190	140.00	8.62	35-033-34	N	H	
162	NY	S20	E53	04		NE BOUCHER, TONY	12-21-93	43374	1625	201	50.00	8.62	11-35-05	N	H	
162	NY	S20	E53	05		SE NW HOLMGREN, JUDY	11-26-93	43375	1642	140	48.00	8.62	35-072-09	N	H	
162	NY	S20	E53	07		NE NW BAUER, JOHN	10-14-93	43376	1642	140	48.00	8.62	36-571-09	N	H	
162	NY	S20	E53	08		NW NE TOMARO, BOB	12-11-93	43377	1642	140	46.00	8.62	35-151-19	N	H	
162	NY	S20	E53	08		NW SW BUSCH, ROBERT G	01-26-94	43378	1324	140	46.00	8.62	36-091-07	N	H	
162	NY	S19	E52	35		NW NW MOOR, PAUL & BROWN, FLOYD	10-22-93	43295	944	112	80.00	8.62	28-892-04	N	H	
162	NY	S19	E52	35		SE SE ROWE, KEN & TERRI	10-13-93	43296	1324	140	47.00	8.62	28-911-05	N	H	
162	NY	S19	E53	08		NW NW MADIGAN, TIM	10-20-93	43297	1642	160	122.00	8.62	27-251-21	N	H	
162	NY	S19	E53	08		NW NW HOUSER, ARDEN	10-19-93	43298	1642	178	125.00	8.62	27-251-04	N	H	
162	NY	S19	E53	16		SW NE LITTLE, RICHARD	10-08-93	43299	1642	180	90.00	8.62	29-211-03	N	H	

Preliminary Data - Subject to Revision

Basin	County	Twn	Rng	Sec	Quarters	Current Owner	Date Complete	Log No.	Drillers lic. no.	Total Depth	Water Lvl	Casing Dia.	Assessor's Parcel no.	Work type	Prop use	App/Permit
162	NY	S19	E53	28		SE NW RYSAVY, ROLAND	10-05-93	43300	1324	200	72.00	8.62		N	H	
162	NY	S19	E53	30		SW NE BROWN, WILLIAM	10-01-93	43301	725	200	73.00			N	H	
162	NY	S19	E53	31		NE NW ANDERSON, MYRTLE	10-12-93	43302	1324	140	43.00	8.62	28-211-15	N	H	
162	NY	S19	E53	34		SW SE DREXLER, M D	10-08-93	43303	1642	160	80.00	8.62	27-401-34	N	H	
162	NY	S20	E52	24		NE NE DELUISE, MIKE	10-27-93	43304	944	100	55.00	6.62	28-772-11	N	H	
162	NY	S20	E52	24		SE SW CARSTEN, ROBERT	10-18-93	43305	1324	140	43.00	8.62	28-483-12	N	H	
162	NY	S20	E52	24		NW SE SPRY, DON	10-08-93	43306	1642	140	48.00	8.62	28-752-02	N	H	
162	NY	S20	E53	05		SE NW REGISTER, JAMES	10-26-93	43307	1324	140	36.00	8.62	35-084-09	N	H	
162	NY	S20	E53	08		NE NE JACKSON, DON	10-08-93	43308	1642	140	48.00	8.62	35-152-24	N	H	
162	NY	S20	E53	08		NW SE GUARD, CHARLES	10-12-93	43309	1324	160	43.00	8.62	36-361-03	N	H	
162	NY	S20	E53	17		SE NW DOWNEY, HOWARD & RAMONA	10-25-93	43310	1324	140	46.00	8.62	36-273-21	N	H	
162	NY	S20	E53	28		NW SW PARKS, JIM & PAM	10-04-93	43311	1324	140	41.00	8.62	40-262-13	N	H	
162	NY	S20	E53	29		NW NE DILGER, JOHN	11-10-93	43312	1625	140	40.00	8.62	40-253-17	N	H	
162	NY	S20	E53	33		NW SW THEOBALD, CHARLES	10-21-93	43313	1324	160	49.00	8.62	35-543-05	N	H	
162	NY	S20	E53	35		SE SW BOTTESI, VERN	10-15-93	43314	1642	140	51.00	8.62	41-191-06	N	H	
162	NY	S20	E53	36		SE SW PRICE, CHUCK	10-01-93	43315	1642	140	53.00	8.62	41-131-11	N	H	
162	NY	S20	E53	36		SW SE PRICE, CHUCK	10-01-93	43316	1642	140	53.00	8.62	41-222-02	N	H	
162	NY	S21	E53	11		NE NE MCKENZIE, ALICE & EDWARD	10-14-93	43318	1324	140	54.00	8.62	44-301-14	N	H	
162	NY	S21	E53	01		NW SW LOFTIS, LYLE	10-08-93	43319	1642	140	51.00	8.62	44-011-20	N	H	
162	NY	S21	E53	13		SE SW BRYANT, GLORIA	10-19-93	43320	1324	140	57.00	8.62	44-603-03	N	H	
162	NY	S21	E53	13		SE SW BRYANT, GLORIA	10-19-93	43321	1324	140	57.00	8.62	44-603-03	N	H	
162	NY	S21	E53	11		SW NW WIDDOWES, SEAN	10-11-93	43322	1324	140	52.00	8.62	44-421-15	N	H	
162	NY	S20	E53	09		NE SW COOPER, RODGER & DONNA	12-13-93	43379	1324	140	38.00	8.62	35-173-25	N	H	
162	NY	S20	E53	17		SW NE KLUG, NORBERT	11-15-93	43380	1324	140	49.00	8.62	36-301-05	N	H	

Preliminary Data - Subject to Revision

Basin	County	Twn	Rng	Sec	Quarters	Current Owner	Date Complete	Log No.	Drillers lic. no.	Total Depth	Water Lvl	Casing Dia.	Assessor's Parcel no.	Work type	Prop use	App/Permit
162	NY	S20	E53	17		SE NE STEVENS, JAMES & GEORGINA	11-29-93	43381	1324	140	47.00	8.62	36-302-31	N	H	
162	NY	S20	E53	17		SE NE FIGLEY, ROY	12-15-93	43382	1324	140	47.00	8.62	36-302-29	N	H	
162	NY	S20	E53	17		SW NW GOLDSTON, GERALD	01-26-94	43383	1324	140	57.00	8.62	36-282-30	N	H	
162	NY	S20	E53	17		SW SW LEEGARD, NORRIS	12-29-93	43384	1324	140	46.00	8.62	36-171-52	N	H	
162	NY	S20	E53	17		SW SW LEEGARD, NORRIS	12-29-93	43385	1324	140	46.00	8.62	36-171-53	N	H	
162	NY	S20	E53	18		NE SW JOHNSON, RAY	10-15-93	43386	1642	140	48.00	8.62	36-201-22	N	H	
162	NY	S20	E53	18		NW SW KRAMER, CLAYTON	12-30-93	43387	1642	140	47.00	8.62	36-201-31	N	H	
162	NY	S20	E53	18		SE SW THOMPSON, LES	01-06-94	43389	1916	160	57.00	8	36-211-06	N	H	
162	NY	S20	E53	20		SW SE MCGREW, GORDEN	11-26-93	43391	1642	140	55.00	8.62	39-043-01	N	H	
162	NY	S20	E53	21		SW NW HUGHES, KEITH L	12-16-93	43392	1324	140	43.00	8.62	39-101-21	N	H	
162	NY	S20	E53	28		SW SE SCHUERGER, ERICH	01-05-94	43393	1324	160	46.00	8.62	40-401-18	N	H	
162	NY	S20	E53	29		SW SW DAVIS, GEORGE	11-26-93	43394	1642	140	54.00	8.62	40-373-04	N	H	
162	NY	S20	E53	29		SE SE MOORE, PAUL	11-19-93	43395	944	125	69.00	8.62	40-253-15	N	H	
162	NY	S20	E53	30		SE NW STAMPER, DAVID & BRAUNINGER, G	11-08-93	43397	1324	140	45.00	8.62	36-461-07	N	H	
162	NY	S20	E53	33		NE SW FAUSONE, JERRY A	12-07-93	43398	1324	140	44.00	8.62	35-461-18	N	H	
162	NY	S20	E53	33		NE SW BURNS, JOHN	01-23-94	43399	1324	140	43.00	8.62	35-551-01	N	H	
162	NY	S20	E53	33		NE SE MURPHY, DAVID	01-22-94	43400	1324	140	46.00	8.62	35-551-06	N	H	
162	NY	S20	E53	34		SE NW BURD, WILLIAM & LAURA	01-28-94	43401	1916	140	50.00	8	40-663-09	N	H	
162	NY	S20	E53	34		SW SE HUGHES, KEITH L	01-04-94	43402	1324	140	42.00	8.62	40-691-14	N	H	
162	NY	S21	E53	01		SE SW AVERY, ROSALIE I	12-09-93	43403	1324	140	48.00	8.62	44-101-08	N	H	
162	NY	S21	E53	02		NE NE LAURITO, NICK	10-29-93	43404	1642	160	56.00	8.62	44-171-30	N	H	
162	NY	S21	E53	02		SE NW ASTARITA, TONY	12-01-93	43405	1916	140	57.00	8.62	44-164-01	N	H	
162	NY	S21	E53	02		SW SE JACOBSON, EVERETT G	11-10-93	43406	1324	140	49.00	8.62	44-072-28	N	H	
162	NY	S21	E53	12		SW NW KOSTELAZ, CHARLES	11-04-93	43408	1324	140	51.00	8.62	44-511-15	N	H	

Preliminary Data - Subject to Revision

Basin	County	Twn	Rng	Sec	Quarters	Current Owner	Date Complete	Log No.	Drillers lic. no.	Total Depth	Water Lvl	Casing Dia.	Assessor's Parcel no.	Work type	Prop use	App/Permit
162	NY	S21	E53	12		SW SW JORGENSEN, RICHARD	12-02-93	43409	1324	160	56.00	8.62		N	H	
162	NY	S21	E53	36		NE NE SULLIVAN, ROBERT	05-20-92	38489	1642	180	83.00	8.62	29-191-20	N	H	
162	NY	S21	E53	36		SE SE MENEZES, JIM & LAURA	05-13-92	38490	725	240	80.00			N	H	
162	NY	S21	E54	15		NW SW HASE, RICHARD	05-17-92	38491	944	200	80.00	8.62		N	H	
162	NY	S21	E54	16		SE SE TOM, DONALD	02-24-92	38492	1642	160	65.00	8.62	45-151-01	N	H	
162	NY	S21	E54	16		SE SE SANCHEZ, RAUL	05-08-92	38493	1642	300	70.00	8.62	45-151-19	N	H	
162	NY	S21	E54	18		SW NE CHAPMAN, DENNIS	06-16-92	38494	1642	140	53.00	8.62	45-228-06	N	H	
162	NY	S21	E54	18		NE NW GRAY, GARY	05-09-92	38495	1642	140	54.00	8.62	45-224-16	N	H	
162	NY	S21	E54	19		NW NW ROMO, JOSEPH	04-30-92	38496	1324	140	46.00	8.62		N	H	
162	NY	S21	E54	20		NW NW MARQUEZ, J B	04-18-92	38497	944	160	80.00	6.62	45-281-17	N	H	
162	NY	S21	E54	20		NW SW FULKERSON, CLARENCE	06-16-92	38498	1642	140	54.00	8.62	45-311-15	N	H	
162	NY	S21	E54	20		NW SW MYERS, JERRY	06-16-92	38499	1642	140	54.00	8.62	45-311-15	N	H	
162	NY	S21	E54	20		SE SW VILARDO, CAROLE	04-16-92	38500	1642	140	55.00	8.62	45-314-03	N	H	
162	NY	S21	E54	20		NE SE BAKER, RUTH	03-07-92	38501	1324	200	70.00	8.62		N	H	
162	NY	S21	E54	20		SW SE OHMAN, ROBERT	05-03-92	38502	1642	140	54.00	8.62	45-302-19	N	H	
162	NY	S21	E54	20		SW SE CLIFFORD, RITCHIE	06-16-92	38503	1642	140	54.00	8.62	45-303-23	N	H	
162	NY	S21	E54	20		SE SE DAVIS, KEITH	03-06-92	38504	1642	240	20.00	8.62	45-302-01	N	H	
162	NY	S19	E53	15		SW NW CLARK, JAMES P & DEBBIE	08-10-92	38676	1324	200	105.00	8.62		N	H	
162	NY	S19	E53	16		SW SE BURNIGHT, RONALD	07-30-92	38677	1770	180	58.00	8.62	29-284-05	N	H	
162	NY	S19	E53	28		SE NW BARKDULL, GARY M	08-04-92	38678	1324	160	61.00	8.62		N	H	
162	NY	S19	E53	29		SW NW SHAW, EDITH	07-30-92	38679	1770	140	54.00	8.62	29-407-07	N	H	
162	NY	S19	E53	32		NW SW MCKINNEY, FRANK	06-29-92	38680	1642	140	44.00	8.62	29-781-07	N	H	
162	NY	S19	E53	32		NW SE JOHNSON, RICK	07-04-92	38681	1642	140	52.00	8.62	29-812-19	N	H	
162	NY	S19	E53	33		SE NE MAIDO, RANDY	07-08-92	38682	1770	140	53.00	8.62	29-842-13	N	H	

Basin	County	Twn	Rng	Sec	Quarters	Current Owner	Date Complete	Log No.	Drillers lic. no.	Total Depth	Water Lvl	Casing Dia.	Assessor's Parcel no.	Work type	Prop use	App/Permit
162	NY	S19	E53	33		NW NW BUCHANAN, JOHN	07-20-92	38683	1770	140	52.00	8.62	29-832-05	N	H	
162	NY	S19	E53	33		NE SW BARNES, RONALD	06-29-92	38684	1642	140	44.00	8.62	29-832-19	N	H	
162	NY	S19	E52	25		SW NE OWENS, GEORGE H		44129	1916	140	57.00	8	28-251-18	N	H	
162	NY	S19	E52	25		NW SE HUNT, CANDACE	02-28-94	44130	1324	200	43.00	8.62	28-245-02	N	H	
162	NY	S19	E52	36		NE NW GRINNELL, VIOLA	05-14-88	30319	725	140	42.00	8		N	H	
162	NY	S21	E54	20		SW SE GARRETT, DON	04-29-88	30320	1427	160	65.00	8.62		N	H	
162	NY	S20	E52	24		SE NE MILLER, DON & PHYLLIS	04-17-90	34956	1324	140	38.00	12		N	H	
162	NY	S19	E52	35		NW NW MANGAPIT, ANTHONY	01-25-94	43827	1642	160	90.00	8.62	27-181-48	N	H	
162	NY	S19	E53	16		NW SW HORVATH, JIM	01-25-94	43828	1642	180	87.00	8.62	29-251-09	N	H	
162	NY	S19	E53	17		SE SE SMITH, NIMROD	12-31-93	43829	1642	160	88.00	8.62	27-311-24	N	H	
162	NY	S19	E53	20		SW SW JACKSON, SHELDON	01-27-94	43830	1324	140	58.00	8.62	29-395-05	N	H	
162	NY	S19	E53	28		SE NE PAYNE, HERMAN	01-12-94	43831	1642	160	60.00	8.62	29-891-09	N	H	
162	NY	S19	E53	28		SE NE PAYNE, HERMAN	01-12-94	43832	1642	160	60.00	8.62	29-891-25	N	H	
162	NY	S19	E53	30		NE NW SEXTON, GRANT	01-29-94	43833	1642	120	48.00	8.62	29-462-14	N	H	
162	NY	S19	E53	31		NW NE RIEHM, LEO	01-29-94	43834	1642	140	48.00	8.62	29-541-18	N	H	
162	NY	S19	E53	31		SE NE BECKNER, LAWRENCE	01-29-94	43835	1324	140	43.00	8.62	29-551-24	N	H	
162	NY	S19	E53	31		SE NE BRIGGS, GEORGE A	01-28-94	43836	1324	140	42.00	8.62	29-551-23	N	H	
162	NY	S19	E53	31		SE NE KILLINGER SR, JOHN	01-29-94	43837	1324	140	42.00	8.62	29-551-22	N	H	
162	NY	S19	E53	33		SW SE MOLL, DENNIS	01-29-94	43838	1642	140	54.00	8.62	29-841-07	N	H	
162	NY	S19	E53	34		SE NE DIBENEDETTO, MARIO	01-29-94	43839	725	260	101.00			N	H	
162	NY	S20	E52	01		SE SE GANGER, ALICE	02-15-94	43840	1916	140	53.00		28-432-17	N	H	
162	NY	S20	E52	12		SE SW EDWARDS, CLIFFORD	02-10-94	43841	1324	140	39.00	8.62	28-861-15	N	H	
162	NY	S20	E52	12		SE SW DEFEQ, RALPH	02-10-94	43842	1324	140	39.00	8.62	28-861-14	N	H	
162	NY	S20	E52	14		NE SE CHACON, MARLINDA & JOHNNIE	01-28-94	43843	1324	140	44.00	8.62	28-732-02	N	H	

Preliminary Data - Subject to Revision

Basin	County	Twn	Rng	Sec	Quarters	Current Owner	Date Complete	Log No.	Drillers lic. no.	Total Depth	Water Lvl	Casing Dia.	Assessor's Parcel no.	Work type	Prop use	App/Permit
162	NY	S20	E52	23		SW SE KINGS LAND DEVELOPMENT	01-29-94	43844	1642	140	48.00	8.62	28-823-18	N	H	
162	NY	S20	E52	23		SW SE KINGS LAND DEVELOPMENT	01-29-94	43845	1642	140	48.00	8.62	28-822-08	N	H	
162	NY	S20	E53	02		NE NW PAHRUMP CONCRETE	11-30-93	43846	1642	220	146.00	8.62	35-032-12	N	H	
162	NY	S20	E53	05		NW NW PASTORELLI, STEPHEN	01-31-94	43847	1324	140	40.00	8.62	35-072-09	N	H	
162	NY	S20	E53	09		SE SW HOLT, WAYNE	01-08-94	43848	1642	140	48.00	8.62	35-184-26	N	H	
162	NY	S20	E53	09		SE SW HOLT, WAYNE	01-08-94	43849	1642	140	48.00	8.62	35-184-26	N	H	
162	NY	S20	E53	10		NW SW BURKE, JESSE	01-12-94	43850	1642	200	50.00	8.62	35-131-54	N	H	
162	NY	S19	E53	15		SE SW OSTRANDER, ODIS C	03-31-94	44131	1324	200	106.00	8.62	29-292-15	N	H	
162	NY	S19	E53	16		NW SE GOODMAN, DAVE & BETTY	03-30-94	44132	1324	200	94.00	8.62	29-212-10	N	H	
162	NY	S19	E53	27		SE SW RODOWICK, LEONARD & ALICE	03-18-94	44133	725	300	106.00			N	H	
162	NY	S19	E53	28		DILGER, JOHN	04-02-94	44134	1625	180	70.00	8.62	29-891-28	N	H	
162	NY	S19	E53	31		SE NE FEIPEL, THOMAS & BARBARA	03-21-94	44135	1324	140	43.00	8.62	29-551-21	N	H	
162	NY	S19	E53	33		SW SW MOORE, PHIL & HAMPTON, STEVE	02-28-94	44137	944	100	55.00	6.62	29-803-02	N	H	
162	NY	S19	E53	34		NE SW BRAITHWAITE, STAN & MARY	02-23-94	44138	725	200	64.00			N	H	
162	NY	S20	E52	01		NE SE SANFORD, ROBERT	02-15-94	44139	1324	140	39.00	8.62	28-421-09	N	H	
162	NY	S20	E52	01		NW SE MOMMER, GERALD	03-28-94	44140	1324	140	37.00	8.62	28-422-18	N	H	
162	NY	S20	E52	01		SW SE WRIGHT, PHILIP	02-14-94	44141	1324	140	38.00	8.62	28-423-12	N	H	
162	NY	S20	E52	12		NE NE MELORO, DR ANGELO & PEGGY ANN	03-07-94	44142	725	140	36.00			N	H	
162	NY	S20	E52	12		SE SW RACZNAK, ERNIE	03-10-94	44143	1324	140	39.00	8.62	28-861-13	N	H	
162	NY	S20	E52	12		SE SW BAILES, CLIFFORD P & SHIRLEY	03-28-94	44144	1324	140	39.00	8.62	28-861-07	N	H	
162	NY	S20	E52	12		NW SE BOWMAN, RONALD L	04-05-94	44145	1324	140	38.00	8.62	28-841-06	N	H	
162	NY	S20	E52	13		SW SE GLASBY, ELAINE	03-18-94	44146	1324	140	44.00	8.62	28-661-11	N	H	
162	NY	S20	E52	13		SE SE TROMBLEY, JOE	02-09-94	44147	1642	140	48.00	8.62	28-681-08	N	H	
162	NY	S20	E52	14		SE SE SARMIER, THOMAS	02-21-94	44148	1324	140	50.00	8.62	28-743-06	N	H	

Preliminary Data - Subject to Revision

Basin	County	Twn	Rng	Sec	Quarters	Current Owner	Date Complete	Log No.	Drillers lic. no.	Total Depth	Water Lvl	Casing Dia.	Assessor's Parcel no.	Work type	Prop use	App/Permit
162	NY	S20	E52	23		NW SW VONALST, JEFFREY	03-02-94	44149	1324	140	56.00	8.62	28-452-06	N	H	
162	NY	S20	E52	23		SE SW CALHOON, LEE	03-02-94	44150	1324	140	52.00	8.62	28-464-08	N	H	
162	NY	S20	E52	23		SW SE MCFADDEN, CLARENCE	02-10-94	44151	1642	140	48.00	8.62	28-823-16	N	H	
162	NY	S20	E52	24		NW NE RIASKA, KIRBY	01-29-94	44152	1642	140	48.00	8.62	28-772-17	N	H	
162	NY	S20	E52	24		NW NE HANKES, RICHARD	02-15-94	44153	1642	140	48.00	8.62	28-772-19	N	H	
162	NY	S20	E53	05		NW NE STALKER, ROBERT	03-09-94	44154	1324	140	39.00	8.62	35-082-19	N	H	
162	NY	S20	E53	05		SW NW IVANSO, BELO	04-05-94	44155	1324	140	37.00	8.62	35-085-02	N	H	
162	NY	S20	E53	08		NE NE DILELLA, PAUL	02-10-94	44156	1642	140	49.00	8.62	35-153-18	N	H	
162	NY	S20	E53	08		NW NE ROACH	01-27-94	44157	1642	140	49.00	8.62	35-152-16	N	H	
162	NY	S20	E53	08		NW NE RASTALL, JUNIOR	02-10-94	44158	1642	140	46.00	8.62	35-152-15	N	H	
162	NY	S20	E53	09		SW NE MURPHY, RON	02-10-94	44159	1642	140	48.00	8.62	35-171-30	N	H	
162	NY	S20	E53	09		SE NW MILLER, GARY & BETTY	02-24-94	44160	1324	140	37.00	8.62	35-172-04	N	H	
162	NY	S20	E53	09		SW SW MINK, GEORGE	02-14-94	44161	1324	140	40.00	8.62	35-184-09	N	H	
162	NY	S20	E53	10		NW SW RALSTON, WAYNE	02-15-94	44162	1642	140	53.00	8.62	35-131-29	N	H	
162	NY	S20	E53	16		NW SW MURPHY JR, RON	01-29-94	44163	1642	140	52.00	8.62	36-333-06	N	H	
162	NY	S20	E53	17		SE NE WILLIAMS, ALBERT A	03-01-94	44165	1324	140	46.00	8.62	36-302-30	N	H	
162	NY	S20	E53	17		NW SW DARLEY, TERRY	03-21-94	44166	1324	140	46.00	8.62	36-291-10	N	H	
162	NY	S20	E53	18		NE SW MCKILLIPS, LESTER	03-17-94	44167	1324	140	44.00	8.62	36-203-06	N	H	
162	NY	S20	E53	18		SE SW SEEBA, PATRICIA	03-17-94	44168	1324	140	43.00	8.62	36-212-14	N	H	
162	NY	S20	E53	20		SW SE MILLETT, JOHN	02-23-94	44169	1324	140	47.00	8.62	39-045-02	N	H	
162	NY	S20	E53	20		SE SE JULIUS, ANDREA	02-22-94	44170	1324	140	47.00	8.62	39-045-06	N	H	
162	NY	S20	E53	21		SW NE GAGER, KEN	02-18-94	44171	1642	140	49.00	8.62	39-101-23	N	H	
162	NY	S20	E53	25		SW SW SHEREDA, RON & MARIAN	04-07-94	44172	1324	160	53.00	8.62	41-011-07	N	H	
162	NY	S20	E53	28		SW NE CLINTON, RONALD & BARBARA	04-06-94	44173	1324	140	37.00	8.62	40-271-26	N	H	

Preliminary Data - Subject to Revision

Basin	County	Twn	Rng	Sec	Quarters	Current Owner	Date Complete	Log No.	Drillers lic. no.	Total Depth	Water Lvl	Casing Dia.	Assessor's Parcel no.	Work type	Prop use	App/Permit
162	NY	S20	E53	28		SE SW HUGHES, KEITH L	03-08-94	44174	1324	140	42.00	8.62	40-401-21	N	H	
162	NY	S20	E53	29		SW SW DAVIS, CHARLES	03-07-94	44175	1324	140	48.00	8.62	40-372-10	N	H	
162	NY	S20	E53	29		NE SE CHANEY, DENNIS & KATHY	03-08-94	44176	1324	140	40.00	8.62	40-264-04	N	H	
162	NY	S20	E53	34		SW SE WARD, TOM	02-07-94	44177	1642	140	58.00	8.62	40-692-10	N	H	
162	NY	S21	E53	01		NW SW MILLER, BILL	02-26-94	44178	1642	140	52.00	8.62	44-011-22	N	H	
162	NY	S21	E53	02		NW SW SPROULE, THOMAS	03-07-94	44179	1324	140	46.00	8.62	44-211-07	N	H	
162	NY	S21	E53	02		NW SW MURPHY, RON	02-08-94	44180	1642	140	54.00	8.62	44-164-10	N	H	
162	NY	S21	E53	02		NW SE CARLO, LUIS	02-18-94	44181	1324	140	50.00	8.62	44-071-22	N	H	
162	NY	S21	E53	10		SE NE PRITCHETT, ROBERT & LEE, F C	03-22-94	44182	1324	160	47.00	8.62	44-254-09	N	H	
162	NY	S21	E53	11		NE NE VANDELOGT, ELMER & EVELYN	04-07-94	44183	1324	140	46.00	8.62	44-291-02	N	H	
162	NY	S21	E53	11		NE SW FIGNEROA, FRANK	02-26-94	44184	1642	140	54.00	8.62	44-311-20	N	H	
162	NY	S21	E53	11		NE SE GUNTER, GLADYS	03-26-94	44185	1324	160	52.00	8.62	44-311-19	N	H	
162	NY	S21	E53	11		SE SE GIRARDOT, CHARLES	03-24-94	44186	1324	160	52.00	8.62	44-312-05	N	H	
162	NY	S21	E54	20		SE NW TAYLOR, KEN	10-30-88	30987	1573	140	45.00	8.62		N	H	
162	NY	S21	E54	20		SW SE DEMINGS, DON	11-11-88	30988	1427	160	65.00	8.62		N	H	
162	NY	S21	E54	29		NW NE MARTINEZ JR, BERNABE	11-22-88	30989	1427	160	63.00	8.62		N	H	
162	NY	S21	E54	18		SE NW BOSKO, ANDY & KAY	10-26-88	30990	725	160	46.00	8		N	H	
162	NY	S21	E54	20		SW SE ARTHOR, KAREN	12-08-88	30991	1573	140	51.00	8.62		N	H	
162	NY	S19	E53	31		SE SE BURKS, SAM	12-08-88	31043	1573	140	47.00	8.62		N	H	
162	NY	S19	E52	25		NW NE ANDERSON, JOE	06-21-94	44614	1625	140	41.00	8.62	28-253-09	N	H	
162	NY	S19	E52	36		NE NE JAUSSE, LYNN	05-20-94	44615	1642	140	46.00	8.62	28-232-05	N	H	
162	NY	S19	E52	36		NW SW RUGGERO, MIKE	05-20-94	44616	1642	140	49.00	8.62	27-171-25	N	H	
162	NY	S19	E53	07		SE NE GIST, STANLEY	03-12-94	44617	1642	160	130.00	8.62	27-241-30	N	H	
162	NY	S19	E53	08		NE NW RIDDLE, RON	02-17-94	44618	1642	170	86.00	8.62	27-251-44	N	H	

Preliminary Data - Subject to Revision

Basin	County	Twn	Rng	Sec	Quart	Current Owner	Date Complete	Log No.	Drillers lic. no.	Total Depth	Water Lvl	Casing Dia.	Assessor's Parcel no.	Work type	Prop use	App/Permit
162	NY	S19	E53	08		NW NW SMITH, MARTIN	04-22-94	44619	1642	160	82.00	8.62	27-251-20	N	H	
162	NY	S19	E53	17		SE SE STONE, WALTER	04-15-94	44620	1642	160	88.00	8.62	27-311-29	N	H	
162	NY	S19	E53	19		SE SW MOORE, BILL	05-20-94	44621	1642	100	48.00	6.62	29-461-15	N	H	
162	NY	S19	E53	19		SW SE MOORE, BILL	05-20-94	44622	1642	100	48.00	6.62	29-471-17	N	H	
162	NY	S19	E53	19		SE SE WEBB, ED		44623	1642	160	48.00	8.62	29-471-13	N	H	
162	NY	S19	E53	19		SE SE MOORE, BILL	05-20-94	44624	1642	100	49.00	6.62	29-471-15	N	H	
162	NY	S19	E53	20		SW NW BEAVER, C A	05-12-94	44625	725	180	59.00			N	H	
162	NY	S19	E53	28		DILGER, JOHN	05-28-94	44626	1625	180	70.00	8.62	29-891-29	N	H	
162	NY	S19	E53	29		NE SW GRAYDON, RHONDA	05-27-94	44627	1642	140	48.00	8.62	27-381-50	N	H	
162	NY	S19	E53	30		SW NE MOORE, BILL	05-20-94	44628	1642	100	49.00	6.62	29-492-01	N	H	
162	NY	S19	E53	30		SW NE MOORE, BILL	05-20-94	44629	1642	100	49.00	6.62	29-492-02	N	H	
162	NY	S19	E53	30		SE NE MOLL, ED	04-13-94	44630	1642	140	46.00	8.62	29-492-11	N	H	
162	NY	S19	E53	32		SW SW HILEY, DONALD	05-17-94	44631	1324	140	39.00	8.62	29-791-21	N	H	
162	NY	S19	E53	32		SW SW PRESCOTT, HOWARD & CORA	06-09-94	44632	1324	140	39.00	8.62	29-791-31	N	H	
162	NY	S19	E53	32		SE SE DAINO, JOHN & FRANCINE	04-20-94	44633	1324	140	46.00	8.62	41-592-04	N	H	
162	NY	S19	E53	33		SW NE HUGHES, KEITH L	06-15-94	44634	1324	140	54.00	8.62	29-842-07	N	H	
162	NY	S19	E53	33		SE NE DUFFIELD, ED	06-10-94	44635	1916	140	54.00	8	29-842-22	N	H	
162	NY	S19	E53	34		SE NE RICKS, ROSEMARIE	04-22-94	44636	1642	140	54.00	8.62	29-853-09	N	H	
162	NY	S19	E53	34		SW NW MAROTTA, JOHN	05-20-94	44637	1642	140	49.00	8.62	29-851-05	N	H	
162	NY	S19	E53	34		SW NW PINNICK, ALLEN	05-20-94	44638	1642	140	49.00	8.62	29-852-16	N	H	
162	NY	S19	E53	35		SW NE LINS, TOM	04-30-94	44640	1642	325	215.00	8.62	27-410-24	N	H	
162	NY	S19	E53	35		NW SW BIEGANSKI, RON	03-18-94	44641	1642	225	110.00	8.62	27-411-03	N	H	
162	NY	S19	E54	33		SE NE DUFFIELD, ED	05-31-94	44642	1916	140	54.00	8	29-842-23	N	H	
162	NY	S20	E52	01		NE SE WOODS, JEAN	04-22-94	44656	1324	140	36.00	8.62	28-421-30	N	H	

Preliminary Data - Subject to Revision

Basin	County	Twn	Rng	Sec	Quarters	Current Owner	Date Complete	Log No.	Drillers lic. no.	Total Depth	Water Lvl	Casing Dia.	Assessor's Parcel no.	Work type	Prop use	App/Permit
162	NY	S20	E52	01		NW SE WOODS, JEAN	04-23-94	44657	1324	140	35.00	8.62	28-422-06	N	H	
162	NY	S20	E52	12		NW SE TERRY, TOM	05-24-94	44658	1324	140	38.00	8.62	28-841-01	N	H	
162	NY	S20	E52	13		NE NW B & L PROPERTIES	05-09-94	44659	115	140	56.00	8	28-701-19	N	H	
162	NY	S20	E52	13		NE NW B & L PROPERTIES	04-30-94	44660	1916	140	55.00	8	28-701-17	N	H	
162	NY	S20	E52	13		NW NW EDWARDS, JAMES	05-02-94	44661	1324	140	41.00	8.62	28-701-04	N	H	
162	NY	S20	E52	13		SE SE DUBY, MILTON G	05-10-94	44662	725	140	44.00			N	H	
162	NY	S20	E52	14		SW NE SCHOENTAG, MARK	04-18-94	44663	1324	140	47.00	8.62	27-551-31	N	H	
162	NY	S20	E52	14		NE SE SPORMAN, ADOLPH	05-14-94	44664	1642	140	48.00	8.62	28-741-01	N	H	
162	NY	S20	E52	14		NE SE MORGAN RUSSELL INC	05-25-94	44665	1642	140	46.00	8.62	28-732-05	N	H	
162	NY	S20	E52	14		NW SE TOM TERRY HOMES	06-13-94	44666	1324	140	46.00	8.62	28-732-07	N	H	
162	NY	S20	E52	20		NE NE MURPHY, RON	04-15-94	44667	1642	140	48.00	8.62	28-593-09	N	H	
162	NY	S20	E52	23		SW SW ZAVALZA, ENRIQUE	04-11-94	44668	1324	140	55.00	8.62	28-461-01	N	H	
162	NY	S20	E52	24		NW NE CLINE, MICHAEL	05-27-94	44669	1642	140	49.00	8.62	28-772-14	N	H	
162	NY	S20	E52	24		SE NE SMITH-CONDAN, JOHN & RENE	06-01-94	44670	1324	140	46.00	8.62	28-781-11	N	H	
162	NY	S20	E52	24		NW SW CARROLL, JOSEPH	04-24-94	44671	1324	140	47.00	8.62	28-482-18	N	H	
162	NY	S20	E52	26		NE NE REAL ESTATE UNLIMITED	04-22-94	44672	1642	140	46.00	8.62	28-593-08	N	H	
162	NY	S20	E52	26		NE NE HOHMAN	04-22-94	44673	1642	140	46.00	8.62	28-593-08	N	H	
162	NY	S20	E52	26		NE NE JONES, TOM	04-30-94	44674	1642	140	46.00	8.62	28-593-08	N	H	
162	NY	S20	E53	04		NW NW STANTON, MIKE	04-22-94	44675	1642	140	45.00	8.62	35-091-05	N	H	
162	NY	S20	E53	18		NE SW KOHL, JOE	09-30-91	35735	115	160	41.00	8		N	H	
162	NY	S20	E53	33		SW NE WATSON, HARRY	10-04-91	35736	1642	180	54.00	8.62	35-484-10	N	H	
162	NY	S21	E53	02		NW SE KRAWL, RONALD & LINDA	10-03-91	35741	1324	140	45.00	8.62		N	H	
162	NY	S21	E53	03		SE SE SUMNER, ROBERT A	08-25-91	35742	1324	140	45.00	8.62	44-232-03	N	H	
162	NY	S21	E53	10		SW SW BISHOP, AL	09-28-91	35743	1642	200	83.00	8.62	45-121-16	N	H	

Preliminary Data - Subject to Revision

Basin	County	Twn	Rng	Sec	Quarters	Current Owner	Date Complete	Log No.	Drillers lic. no.	Total Depth	Water Lvl	Casing Dia.	Assessor's Parcel no.	Work type	Prop use	App/Permit
162	NY	S21	E53	10		SE SE ARINO, CURTIS G	10-07-91	35744	725	160	47.00	12		N	H	
162	NY	S21	E53	11		NW NE RUESCH, RONNY & APRIL	09-30-91	35745	725	160	46.00	12		N	H	
162	NY	S21	E53	11		SE SE GLEASON, SCOTT		35746	1770	140	0.00	8.62	44-313-03	N	H	
162	NY	S21	E53	14		NE NE TYLER, DONALD	08-21-91	35747	1324	160	57.00	12		N	H	
162	NY	S21	E54	18		NE NW HOFFMAN, VICTOR & BRAD	08-15-91	35748	1324	140	47.00	12		N	H	
162	NY	S21	E54	20		NW SE O'DONNELL, THOMAS & EDNA	10-03-91	35750	725	160	72.00	8		N	H	
162	NY	S21	E54	19		NE SE OEFINGER, JOSEPH	07-22-94	45127	1642	140	56.00	8.62	45-243-23	N	H	
162	NY	S20	E53	36		SE SW SERENITY HOMES	07-30-94	45128	1642	140	53.00	8.62	41-211-28	N	H	
162	NY	S19	E53	29		NW SE BRIDGES, HARVEY	07-29-94	45129	1642	140	48.00	8.62	27-381-07	N	H	
162	NY	S19	E53	30		NE NE WARHOLIC, GENE	07-22-94	45130	1642	140	46.00	8.62	29-472-01	N	H	
162	NY	S20	E52	23		SW SW LINOY, ROGER	07-22-94	45131	1642	140	46.00	8.62	28-461-08	N	H	
162	NY	S19	E53	29		NW SE BALES, KENNETH	07-22-94	45132	1642	140	49.00	8.62	27-381-24	N	H	
162	NY	S20	E52	24		NE NW CRABTREE, EDWARD	07-19-94	45134	1642	140	48.00	8.62	28-771-19	N	H	
162	NY	S20	E53	06		SE SW DIOQUARD, MIKE	07-29-94	45135	1642	140	46.00	8.62	36-561-05	N	H	
162	NY	S20	E53	28		NW SE BEATTY, MIKE	07-01-94	45136	1642	140	52.00	8.62	40-272-20	N	H	
162	NY	S19	E53	31		SW SW SAVAGE, ALVIN	08-04-94	45141	1324	140	38.00	8.62	29-591-08	N	H	
162	NY	S20	E53	09		SW NW MARLEY, SEAN	08-04-94	45142	1324	140	39.00	8.62	35-172-18	N	H	
162	NY	S19	E53	28		HAM, MIKE	08-11-94	45144	1625	160	65.00	8.62	29-901-305	N	H	
162	NY	S21	E53	13		SE NW HAYES, JAMES & BARBARA	08-08-94	45150	1324	140	54.00	8.62	44-592-23	N	H	
162	NY	S21	E54	29		NE NE ODEN, GARY	06-29-94	45151	1642	200	58.00	8.62	45-332-07	N	H	
162	NY	S19	E53	04		NE NW KIMMELL, ALICE JOY	08-10-94	45153	1617	375	240.00	6.62		N	H	
162	NY	S19	E53	05		NE SE HALMAN, JONATHAN	08-16-94	45154	1475	265	180.00	6.62		N	H	
162	NY	S20	E53	05		NW NW EMERICK, ROBERT	05-16-94	44676	1324	140	39.00	8.62	35-072-14	N	H	
162	NY	S20	E53	05		SW NW BIRD, KEN & HAZEL	04-19-94	44677	1324	140	38.00	8.62	35-072-19	N	H	

Preliminary Data - Subject to Revision

Basin	County	Twn	Rng	Sec	Quarters	Current Owner	Date Complete	Log No.	Drillers lic. no.	Total Depth	Water Lvl	Casing Dia.	Assessor's Parcel no.	Work type	Prop use	App/Permit
162	NY	S20	E53	05		SW NW CIANCARULO, FRANK	05-17-94	44678	1324	140	39.00	8.62		N	H	
162	NY	S20	E53	06		NW SW JANSSON, DON	05-13-94	44679	1916	140	54.00	8	36-533-03	N	H	
162	NY	S20	E53	06		NW SW JANNSON, DON	05-13-94	44680	1916	140	51.00	8	36-533-03	N	H	
162	NY	S20	E53	07		NE SW REZENDES, NORMAN	04-22-94	44682	1642	140	48.00	8.62	36-131-20	N	H	
162	NY	S20	E53	08		NE NE BERGEN, WILLIAM	05-14-94	44683	1642	140	47.00	8.62	35-151-32	N	H	
162	NY	S20	E53	08		NE NE SHARPE, ANNIE	04-22-94	44684	1642	140	48.00	8.62	35-153-06	N	H	
162	NY	S20	E53	08		NE NE GALLAGHER, BILL	04-23-94	44685	1642	140	48.00	8.62	35-151-27	N	H	
162	NY	S20	E53	08		SW SW MAUGHAN, DOUGLAS	04-27-94	44686	1324	140	44.00	8.62	36-107-09	N	H	
162	NY	S20	E53	09		NW NW RIVIERA LANE CO	04-30-94	44687	1642	140	49.00	8.62	35-161-18	N	H	
162	NY	S20	E53	09		SE SW HORNBECK, STAN & CAROL	05-24-94	44688	725	140	44.00			N	H	
162	NY	S20	E53	15		NE SW LABRASH, JOYCE	05-02-94	44690	1324	160	41.00	8.62	35-351-17	N	H	
162	NY	S20	E53	15		NW SW MARTINEZ, MARTY & MARY	06-16-94	44691	1324	200	18.00	8.62	35-352-08	N	H	
162	NY	S20	E53	16		NW NW MEACHAM, BETTY	05-20-94	44692	1642	140	49.00	8.62	35-331-32	N	H	
162	NY	S20	E53	17		NW NE CLEMONS, JIM & VIRGINIA	05-24-94	44693	1324	140	45.00	8.62	36-261-16	N	H	
162	NY	S20	E53	17		NW NE BECHTOL, LOREN	06-01-94	44694	1324	160	47.00	8.62	36-262-18	N	H	
162	NY	S20	E53	17		SW NE TERRY, TOM	06-02-94	44695	1324	140	46.00	8.62	36-302-23	N	H	
162	NY	S20	E53	17		SE NW WILTHOFT, WARREN	05-27-94	44696	1642	140	48.00	8.62	36-282-23	N	H	
162	NY	S20	E53	17		NE SW SMITH, JOE	05-14-94	44697	1642	140	48.00	8.62	36-291-28	N	H	
162	NY	S20	E53	17		NE SE MAGARHAES, ED	05-22-94	44698	1916	140	57.00	8	36-321-14	N	H	
162	NY	S20	E53	17		NE SE MAGARHAES, ED	05-20-94	44699	1916	140	51.00	8	36-313-17	N	H	
162	NY	S20	E53	17		NW SE RIBEIRO, KAREN	04-26-94	44700	1324	140	46.00	8.62	36-311-18	N	H	
162	NY	S20	E53	17		NW SE PAGE, VIRGIL B	06-02-94	44701	1324	140	47.00	8.62	36-311-23	N	H	
162	NY	S20	E53	18		NE SW EDWARDS	04-08-94	44702	1642	140	51.00	8.62	36-201-24	N	H	
162	NY	S20	E53	18		NW SW VENERMAN, MARV	02-26-94	44703	1642	140	48.00	8.62	36-202-32	N	H	

Basin	County	Twn	Rng	Sec	Quarters	Current Owner	Date Complete	Log No.	Drillers lic. no.	Total Depth	Water Lvl	Casing Dia.	Assessor's Parcel no.	Work type	Prop use	App/Permit
162	NY	S20	E53	20		SE NW FLEMING, ROBERT	06-10-94	44704	1324	140	45.00	8.62	36-391-30	N	H	
162	NY	S20	E52	13		NW NW RUSSELL, MORGAN	07-19-94	45158	1916	140	54.00	8	28-701-32	N	H	
162	NY	S20	E52	13		NW NW RUSSELL, MORGAN	07-19-94	45159	1916	140	56.00	8	28-701-31	N	H	
162	NY	S20	E52	13		NE NW B & L PROPERTIES	08-04-94	45160	1916	140	57.00	8	28-701-20	N	H	
162	NY	S20	E53	18		NE SW NEBLOCK, VERN	08-17-94	45161	115	160	41.00	8		N	H	
162	NY	S21	E54	19		SE NW HICKENBOTTOM, STONEY	08-12-94	45163	1324	140	49.00	8.62	45-264-27	N	H	
162	NY	S20	E53	17		SE NW APPLE, ARTHUR & JEANETTE	08-11-94	45164	1324	140	53.00	8.62	36-282-07	N	H	
162	NY	S21	E53	01		SW SW SKARSTEN, AL	08-15-94	45165	1324	140	52.00	8.62	44-091-10	N	H	
162	NY	S20	E52	24		SE NW BRYANT, GLORIA	08-16-94	45166	1324	140	45.00	8.62	28-523-05	N	H	
162	NY	S20	E52	24		SE NW BRYANT, GLORIA	08-16-94	45167	1324	140	45.00	8.62	28-523-02	N	H	
162	NY	S20	E52	14		NW SE GREGORY, JIM	08-17-94	45168	1324	140	46.00	8.62	28-731-06	N	H	
162	NY	S19	E53	34		SW NW WRIGHT, JACK & BARBARA	08-10-94	45172	1324	180	60.00	8.62	29-851-09	N	H	
162	NY	S20	E53	29		NE SE DICKENS, RODGER	08-09-94	45173	1324	140	41.00	8.62	40-261-05	N	H	
162	NY	S20	E53	29		SW SW PROULX, RICHARD	08-09-94	45174	1324	140	47.00	8.62	40-381-22	N	H	
162	NY	S21	E53	13		SE SW WELCH, DAN	07-22-94	45175	1642	140	58.00	8.62	44-602-08	N	H	
162	NY	S21	E53	11		SW SE GREINER, PAUL	07-29-94	45176	1642	140	56.00	8.62	44-324-01	N	H	
162	NY	S20	E53	18		SE SW PALMER, OWEN & BILLIE C	06-30-94	45177	1812	140	44.00	8.62		N	H	
162	NY	S20	E53	29		NE NE HUGHES, KEITH L	06-28-94	45178	1812	140	46.00	8.62	39-061-22	N	H	
162	NY	S20	E53	29		SW NW CASSIDY, DAN & MARRA	06-20-94	45179	1324	140	44.00	8.62	39-012-02	N	H	
162	NY	S20	E53	33		NW NE CORNWELL, SCOTT & JOAN	06-17-94	45180	1324	160	42.00	8.62	35-471-09	N	H	
162	NY	S20	E53	34		SW SE MILLAR, LARRY & MARCIA	06-29-94	45181	1812	140	41.00	8.62		N	H	
162	NY	S20	E53	35		SW NW YEPSEN, ROBERT L	06-27-94	45182	1812	140	38.00	8.62	42-693-14	N	H	
162	NY	S21	E53	10		NE SE DOMINQUEZ, AQUEDO	05-14-94	45183	1642	140	54.00	8.62	44-261-04	N	H	
162	NY	S21	E53	02		NW SW HARGIS, LEE & BARBARA	07-14-94	45188	1812	140	50.00	8.62	44-212-16	N	H	

Preliminary Data - Subject to Revision

Basin	County	Tw	Rng	Sec	Quarters	Current Owner	Date Complete	Log No.	Drillers lic. no.	Total Depth	Water Lvl	Casing Dia.	Assessor's Parcel no.	Work type	Prop use	App/Permit
162	NY	S21	E53	02		NE SW BRYANT, GLORIA	07-14-94	45203	1812	140	50.00	8.62	44-212-03	N	H	
162	NY	S20	E53	29		SE NW HOMES, DESERAEE	06-23-94	45204	1642	140	52.00	8.62	40-251-69	N	H	
162	NY	S21	E54	20		SE NE ABERCROMBIE, WILLIAM	07-08-94	45205	1642	140	58.00	8.62	45-284-26	N	H	
162	NY	S21	E54	19		SW NE DOBIE, SANDRA	07-08-94	45207	1642	140	54.00	8.62	45-264-17	N	H	
162	NY	S20	E53	33		NE NE BELL, RICHARD	05-31-94	45208	1642	160	54.00	8.62	35-543-05	N	H	
162	NY	S21	E54	17		NE NE MONARCH CONSTRUCTIONS	06-18-94	45209	1642	140	58.00	8.62	45-171-51	N	H	
162	NY	S21	E53	14		NW SE KING, FRANK	05-31-94	45210	1642	140	54.00	8.58	44-661-04	N	H	
162	NY	S21	E54	20		NE NE HOOVER, APRIL	06-20-94	45211	1642	140	56.00	8.62	45-281-24	N	H	
162	NY	S20	E53	35		SW NW ANDERSON, DALE	06-17-94	45212	1642	140	52.00	8.62	42-691-04	N	H	
162	NY	S19	E53	22		NW NW CARRION, RUEBEN	06-18-94	45213	1642	175	98.00	8.62	29-305-06	N	H	
162	NY	S21	E54	10		SE SE KENROCK COAST	06-17-94	45214	1642	300	40.00	8.62	45-121-33	N	H	
162	NY	S19	E52	36		NE SE CAVENDER, JERRY	07-28-94	45220	1625	140	34.00	8.62	27-171-43	N	H	
162	NY	S21	E54	20		NE NW OSBORN, WAYNE	06-20-94	45222	1916	140	53.00	8	45-282-02	N	H	
162	NY	S21	E53	01		SW SW EASTER, DARWIN	05-06-94	45286	1642	140	59.00	8.62	44-011-06	N	H	
162	NY	S21	E53	02		NE SW ROBINETTE, DEAN	04-23-94	45287	1642	140	54.00	8.62	44-212-01	N	H	
162	NY	S21	E53	10		SE SE SINCLAIR, WILLIAM	05-09-94	45288	725	160	48.00			N	H	
162	NY	S21	E53	11		NE NE MOORE, KRISTINE W	04-30-94	45291	1324	140	46.00	8.62	44-291-02	N	H	
162	NY	S21	E53	11		NE NE CATES, JOE	05-14-94	45293	1642	140	53.00	8.62	44-322-01	N	H	
162	NY	S21	E53	11		SE NE GOTTSCHALK, SHELDON	05-28-94	45294	1642	140	56.00	8.62	44-303-15	N	H	
162	NY	S21	E53	11		SW SE STEVENSON, JEFF & B J	05-26-94	45295	1324	160	57.00	8.62	44-324-16	N	H	
162	NY	S21	E53	13		SE NW MOSSINGHOFF, BOB	03-26-94	45297	1642	140	52.00	8.62	44-592-11	N	H	
162	NY	S21	E53	13		NE SW BRYANT, GLORIA	06-07-94	45301	1324	140	56.00	8.62	44-603-05	N	H	
162	NY	S21	E53	13		NE SW BRYANT, GLORIA	06-07-94	45303	1324	140	54.00	8.62	44-602-05	N	H	
162	NY	S21	E53	13		NE SW ERWIN, GLENN	06-08-94	45305	1324	140	54.00	8.62	44-602-21	N	H	

Preliminary Data - Subject to Revision

Basin	County	Twn	Rng	Sec	Quarters	Current Owner	Date Complete	Log No.	Drillers lic. no.	Total Depth	Water Lvl	Casing Dia.	Assessor's Parcel no.	Work type	Prop use	App/Permit
162	NY	S21	E53	14		NE NE MOORE, LYNN S	05-25-94	45317	1324	160	58.00	8.62	44-631-05	N	H	
162	NY	S21	E53	14		SE NE FOWERS, PAUL	05-25-94	45318	1324	140	59.00	8.62	44-632-04	N	H	
162	NY	S21	E53	36		NW SE BEMIS, DON & LENORE	06-04-94	45319	725	200	77.00			N	H	
162	NY	S21	E54	08		NW SW PERRY, LANCE	05-14-94	45320	1642	140	58.00	8.62	45-101-23	N	H	
162	NY	S21	E54	15		NW NW BROWN, BROOKS	02-26-94	45321	1642	180	89.00	8.62	45-131-26	N	H	
162	NY	S21	E54	16		SE NE PACKER, TRACEY	03-18-94	45322	1642	140	86.00	8.62	43-062-13	N	H	
162	NY	S21	E54	17		SE NW PAULS, MIKE	03-26-94	45323	1642	140	52.00	8.62	45-181-01	N	H	
162	NY	S20	E53	17		NW NW HASTINGS, WILLIAM & PEARL	03-11-93	40709	1324	140	47.00	8.62	36-273-14	N	H	
162	NY	S20	E53	18		NE SW CAIN, DALE	02-05-93	40710	1642	140	49.00	8.62	36-201-26	N	H	
162	NY	S20	E53	18		SE SW FISHER, LEROY	02-05-93	40711	1642	140	48.00	8.62	36-212-22	N	H	
162	NY	S20	E53	18		SE SW BOLLETTE, GUY	03-05-93	40712	1324	140	44.00	8.62	36-211-03	N	H	
162	NY	S20	E53	30		NW NE BERRY, FLOYD	03-15-93	40713	1324	140	45.00	8.62	36-591-14	N	H	
162	NY	S21	E53	14		NW NW VELOZ, HUMBERT	02-26-93	40714	1642	140	48.00	8.62	44-712-06	N	H	
162	NY	S21	E53	14		NW SE ROBERTS, EDGAR E	03-10-93	40715	1324	140	50.00	8.62	44-651-01	N	H	
162	NY	S21	E54	18		SW NE SWENSON, MARLIN & FRANCES	03-09-93	40716	1324	140	46.00	8.62	45-228-04	N	H	
162	NY	S21	E54	18		SW NE FOSTER, RICHARD	03-09-93	40717	1324	140	46.00	8.62	45-228-03	N	H	
162	NY	S21	E54	29		NW NE COLLIER, WILLIAM	03-05-93	40718	1642	140	56.00	8.62	45-331-09	N	H	
162	NY	S21	E54	29		NW SE PHILLIPS, JIM	02-05-93	40719	1642	140	56.00	8.62	45-322-23	N	H	
162	NY	S20	E53	33		NW SW LABRATO-FAITH, SALLY	07-29-94	45377	1324	140	51.00	8.62	35-543-07	N	H	
162	NY	S20	E53	17		NE NE HIGHBE, JAMES & JOANN	07-28-94	45378	1324	140	47.00	8.62	36-262-02	N	H	
162	NY	S20	E53	17		SW NE PALLAN, LARRY	07-28-94	45379	1324	140	50.00	8.62	36-301-18	N	H	
162	NY	S21	E53	01		NW SW MOREILLON, RICHARD	07-27-94	45380	1324	140	50.00	8.62	44-092-10	N	H	
162	NY	S21	E53	13		SE SW PUNZO, HORACIO	07-26-94	45381	1324	140	48.00	8.62	44-602-10	N	H	
162	NY	S21	E53	14		SW NW BURBY, GEORGE	07-26-94	45382	1324	160	59.00	8.62	44-722-18	N	H	

Preliminary Data - Subject to Revision

Basin	County	Twn	Ring	Sec	Quarters	Current Owner	Date Complete	Log No.	Drillers lic. no.	Total Depth	Water Lvl	Casing Dia.	Assessor's Parcel no.	Work type	Prop use	App/Permit
162	NY	S19	E53	31		NE NW ELVIN, BERNARD	07-15-94	45383	1812	140	42.00	8.62	28-212-14	N	H	
162	NY	S21	E53	10		SW NE PRITCHETT, ROBERT	07-18-94	45384	1812	160	49.00	8.62	44-254-08	N	H	
162	NY	S21	E54	20		SW NE RUSSELL, EDWARD	07-19-94	45385	1812	160	72.00	8.62	45-292-17	N	H	
162	NY	S20	E53	33		NW NE WILLIAMS, MARK	08-01-94	45386	1324	140	46.00	8.62	35-471-06	N	H	
162	NY	S20	E53	06		NW SW ANTHONY, ADELBERT & YVONNE	08-02-94	45387	1324	140	37.00	8.62	36-532-06	N	H	
162	NY	S20	E52	01		SW SE WEINSTOCK, TED	08-02-94	45388	1324	140	38.00	8.62	28-423-08	N	H	
162	NY	S21	E53	02		NE SW BRYANT, GLORIA	08-03-94	45389	1324	140	49.00	8.62	44-211-03	N	H	
162	NY	S21	E54	19		SW NE JANECKO, RICHARD	05-20-94	45399	1642	140	58.00	8.62	45-273-32	N	H	
162	NY	S21	E54	20		SE NW DARR, DEWAINE	06-07-94	45400	1642	140	58.00	8.62	45-583-25	N	H	
162	NY	S21	E54	20		NE SW MONTTOYA, FRANCIS	05-14-94	45401	1642	140	58.00	8.62	45-311-02	N	H	
162	NY	S20	E53	19		SE SW VALERIO, NED	06-04-94	45406	1642	140	46.00	8.62	36-351-25	N	H	
162	NY	S20	E53	08		NW NE NUSBAUM, DAVID	06-04-94	45407	1642	140	48.00	8.62	35-151-11	N	H	
162	NY	S19	E52	36		NE SW BERQUIST, LARRY	06-14-94	45408	1642	120	51.00	8.62	28-912-03	N	H	
162	NY	S21	E53	11		NW SE COMBS, MARY ANN	06-25-94	45409	1642	140	58.00	8.62	44-321-10	N	H	
162	NY	S19	E53	32		NE SW HUNT, DALTON	06-25-94	45410	1642	140	48.00	8.62	29-782-22	N	H	
162	NY	S20	E53	06		NW SE ANDOTTE, RICHARD	06-29-94	45412	1642	140	48.00	8.62	36-523-03	N	H	
162	NY	S20	E52	24		SW NW MCCULLOUGH, DON	06-29-94	45413	1642	140	48.00	8.62	28-493-05	N	H	
162	NY	S19	E52	26		SE SW SCHUTTE, DALE	06-29-94	45414	1642	175	98.00	8.62	27-161-17	N	H	
162	NY	S19	E53	19		SW SW MOORE, BILL	06-24-94	45415	1642	100	49.00	8.62	29-461-01	N	H	
162	NY	S19	E53	28		SE NW RYSAVY, ROLAND	06-22-94	45430	1324	200	68.00	8.62	29-901-14	N	H	
162	NY	S20	E52	13		NE NW KAMPFER, JIM & MOREEN	06-24-94	45431	1916	140	54.00	8	28-701-22	N	H	
162	NY	S20	E52	13		NW NW TOM TERRY HOMES	06-21-94	45432	1324	140	42.00	8.62	28-701-23	N	H	
162	NY	S20	E52	13		NW NW WILSON, JEFF	06-21-94	45433	1324	140	43.00	8.62	28-701-04	N	H	
162	NY	S20	E53	05		NW NW POSTLE, CHARLES	06-07-94	45434	1642	140	49.00	8.62	35-072-01	N	H	

Preliminary Data - Subject to Revision

Basin	County	Twn	Rng	Sec	Quarters	Current Owner	Date Complete	Log No.	Drillers Total lic. no.	Water Lvl	Casing Dia.	Assessor's Parcel no.	Work type	Prop use	App/Permit
162	NY	S20	E53	06		NW NE MONTGOMERY, GARY & JANICE	06-23-94	45435	1812	39.00	8.62	36-024-13	N	H	
162	NY	S20	E53	17		SW NE NORVEL, DONALD	07-08-94	45436	1916	51.00	8	36-303-17	N	H	
162	NY	S20	E53	18		NE SW RASKOPF, AL	06-06-94	45437	1642	46.00	8.62	36-202-25	N	H	
162	NY	S20	E53	18		SE NE HORROCKS, GARY	06-24-94	45438	1812	52.00	8.62	36-171-27	N	H	
162	NY	S20	E53	33		SW NE GUGLIEMON, AL	07-12-94	45439	1642	8.62	8.62	35-481-01	N	H	
162	NY	S21	E53	13		NW SW PARTRIDGE, CHARLES	07-12-94	45440	1642	56.00	8.62	44-611-06	N	H	
162	NY	S19	E53	33		SE NE HURST, SHARON	07-15-94	45444	1916	57.00	8	29-842-24	N	H	
162	NY	S20	E53	09		SE SW JOHNSON, DALE & LYNN	07-01-94	45446	1812	45.00	8.62	35-184-01	N	H	
162	NY	S20	E52	13		SE NW TOM TERRY HOMES	07-06-94	45447	1812	42.00	8.62	28-712-18	N	H	
162	NY	S20	E52	13		SE NW TOM TERRY HOMES	07-06-94	45448	1812	43.00	8.62	28-712-20	N	H	
162	NY	S20	E53	05		SW NW CAMPBELL, JAMES & CORINE	07-07-94	45449	1812	38.00	8.62	35-072-18	N	H	
162	NY	S20	E53	05		SW NW JIMENEZ, SHANE & ROSE	07-07-94	45450	1812	40.00	8.62	35-073-01	N	H	
162	NY	S20	E52	01		SW SE WOODS, JEAN	07-08-94	45456	1812	37.00	8.62	28-432-27	N	H	
162	NY	S20	E53	07		NW NW SIMPSON, MARY ANN	07-11-94	45457	1812	38.00	8.62	36-571-15	N	H	
162	NY	S20	E53	29		SE SW REYGERS, BEN	07-12-94	45458	1812	47.00	8.62	40-381-26	N	H	
162	NY	S20	E53	32		NE NW HUGHES, KEITH	07-12-94	45459	1812	50.00	8.62	40-512-01	N	H	
162	NY	S20	E52	01		NW SE BOROKOFF, RONALD	07-13-94	45460	1812	37.00	8.62	28-422-05	N	H	
162	NY	S20	E52	01		SE SE BENNETT, FRANK	09-18-94	45461	1916	53.00	8	28-431-03	N	H	
162	NY	S20	E53	13		NE NW BAILEY, MEL	09-23-94	45462	1916	56.00	8		N	H	
162	NY	S20	E52	13		NE NW COUCH, CARL	09-07-94	45469	1916	52.00	8	28-702-07	N	H	
162	NY	S20	E53	13		NE NW BENNETT, JERRY	09-02-94	45470	1916	53.00	8	28-702-22	N	H	
162	NY	S20	E53	17		SW SE LEE, DAVID	09-17-94	45471	1916	53.00	8	36-321-01	N	H	
162	NY	S20	E53	20		SE SE HUGHES, KEITH	09-08-94	45473	1324	49.00	8.62	39-045-08	N	H	
162	NY	S21	E53	02		NW NE STUPLICH, LES	07-14-94	45539	1324	43.00	8.62	44-172-02	N	H	

Preliminary Data - Subject to Revision

Basin	County	Twn	Rng	Sec	Quarters	Current Owner	Date Complete	Log No.	Drillers lic. no.	Total Depth	Water Lvl	Casing Dia.	Assessor's Parcel no.	Work type	Prop use	App/Permit
162	NY	S21	E53	02		NW SE HUGHES, KEITH	07-14-94	45540	1324	140	48.00	8.62	44-071-14	N	H	
162	NY	S20	E52	23		NE SW SOLIS, OSCAR	08-13-94	45541	1642	140	45.00	8.62	28-453-10	N	H	
162	NY	S20	E53	09		SE SW WRYNSINSKI, GEORGE	08-27-94	45542	1642	140	46.00	8.62	35-183-27	N	H	
162	NY	S20	E53	18		NE SW THOMPSON, EDWARD	09-17-94	45543	1642	140	47.00	8.62	36-202-56	N	H	
162	NY	S20	E52	01		SW SE MURPHY, RON	09-13-94	45544	1642	140	46.00	8.62	28-433-11	N	H	
162	NY	S19	E53	30		SE SE PEREZ, JOSEPH	09-13-94	45545	1642	140	47.00	8.62	29-522-04	N	H	
162	NY	S20	E52	01		SW SE MURPHY, RON	09-13-94	45546	1642	140	46.00	8.62	28-433-11	N	H	
162	NY	S19	E53	20		NW NW MILLAR, LARRY	09-16-94	45547	1642	140	60.00	8.62	29-383-08	N	H	
162	NY	S20	E53	17		SW NW KUCKENBEEKER, BRIAN	09-15-94	45548	1642	140	46.00	8.62	36-281-17	N	H	
162	NY	S19	E52	25		NE NW HOPE, BLAIR	09-27-94	45549	1625	140	39.00	8.62		N	H	
162	NY	S19	E53	31		NE SE LANGE, GARY	09-24-94	45551	1625	140	36.00	8.62	39-583-05	N	H	
162	NY	S21	E54	20		SE SW WALLS, LARRY	09-16-94	45554	1642	140	58.00	8.62	45-314-08	N	H	
162	NY	S21	E53	02		NE SW FULGHAM, LYLE	09-16-94	45555	1642	140	54.00	8.62	44-071-20	N	H	
162	NY	S19	E53	20		SW NW COOK, PAUL	09-22-94	45556	1642	140	48.00	8.62		N	H	
162	NY	S21	E54	19		NE NW TOMARO, BOB	08-25-94	45557	1642	140	56.00	8.62	45-261-29	N	H	
162	NY	S20	E53	16		SE SW POWELL, HAZEL	08-29-94	45559	944	100	52.00	8.62	35-355-30	N	H	
162	NY	S20	E53	20		SE SE MOORE, PHIL	07-22-94	45560	944	100	60.00	8.62		N	H	
162	NY	S19	E53	33		NE SW GREEN, JIM	06-17-94	45561	1642	140	48.00	8.62	29-831-14	N	H	
162	NY	S21	E54	16		NW SE BONFINI, EMIL	08-24-94	45563	1324	180	70.00	8.62	43-081-06	N	H	
162	NY	S21	E54	20		SE SE CRIHFELD, RALPH & SHERMALEE	09-01-94	45564	1324	260	37.00	8.62	45-305-03	N	H	
162	NY	S20	E52	14		NW SE TOM TERRY HOMES	08-17-94	45565	1324	140	46.00	8.62	28-732-07	N	H	
162	NY	S19	E53	29		NW NW TURNER, WILLIAM J	09-06-94	45566	1324	140	54.00	8.62	29-403-04	N	H	
162	NY	S19	E53	29		SW NW MORFORD, ROBERT	08-18-94	45567	1324	160	53.00	8.62	29-407-03	N	H	
162	NY	S19	E53	33		SW NE STEVENS, DON	08-22-94	45568	1324	140	54.00	8.62	29-842-06	N	H	

Preliminary Data - Subject to Revision

Basin	County	Twn	Rng	Sec	Quarters	Current Owner	Date Complete	Log No.	Drillers Total lic. no.	Water Lvl	Casing Dia.	Assessor's Parcel no.	Work type	Prop use	App/Permit
162	NY	S21	E53	10		SE SE JASPERSON, SHARON	08-23-94	45569	1324	51.00	8.62	44-263-05	N	H	
162	NY	S21	E54	20		NE SE BAKER, RUTH	08-25-94	45570	1324	84.00	8.62	45-293-31	N	H	
162	NY	S20	E53	35		SE NE BEAVER, LEWIS	08-27-94	45571	1642	53.00	8.62	42-703-25	N	H	
162	NY	S20	E53	09		SE SW ALFORD, JOSEPH	08-05-94	45572	1642	49.00	8.62	35-183-25	N	H	
162	NY	S20	E53	33		NW NE TYLER, JOHN	08-17-94	45574	1642	56.00	8.62	35-471-68	N	H	
162	NY	S20	E53	35		SW SE RICE, CRAIG	06-17-94	45575	1642	52.00	8.62	41-124-12	N	H	
162	NY	S21	E53	02		NE SW JENKINS, LARRY	08-29-94	45576	1642	54.00	8.62	44-212-04	N	H	
162	NY	S21	E53	11		NE SE LANGFORD, HORACE	08-06-94	45577	1642	54.00	8.62	44-311-04	N	H	
162	NY	S20	E52	13		NE NW MURPHY, JOHN	07-19-94	45578	1642	47.00	8.62	28-703-13	N	H	
162	NY	S20	E53	15		SE NW MORIMOTO, KATSUMI	06-28-94	45579	1642	51.00	8.62	35-321-14	N	H	
162	NY	S19	E53	19		SW SW RUFFCORN, WILLARD	08-06-94	45580	1642	46.00	8.62	29-433-17	N	H	
162	NY	S21	E54	20		NE NE BROTHERTON, GEORGE	08-06-94	45581	1642	58.00	8.62	45-282-18	N	H	
162	NY	S21	E53	11		NE NW WERNER, RANDY	07-19-94	45582	1642	56.00	8.62	44-471-08	N	H	
162	NY	S20	E52	23		NE SW	07-29-94	45583	1642	46.00	8.62	28-454-07	N	H	
162	NY	S20	E53	13		SW NW PATTERSON, WATSON	08-06-94	45584	1642	46.00	8.62	28-713-12	N	H	
162	NY	S21	E53	36		NW SE STELMASZCZYK, JOHN	07-12-94	45585	1642	62.00	8.62	44-791-07	N	H	
162	NY	S20	E52	24		NE NW CHURCHILL, WILLIAM	08-27-94	45586	1642	46.00	8.62	28-512-10	N	H	
162	NY	S20	E53	34		SE NE BEATTY, MIKE	06-28-94	45587	1642	54.00	8.62	40-627-34	N	H	
162	NY	S21	E54	16		NE SE FOTI, SANTO	08-13-94	45588	1642	64.00	8.62	43-071-06	N	H	
162	NY	S21	E53	14		SE NW SCHULTZ, RALPH	06-11-93	41535	1642	54.00	8.62	44-734-06	N	H	
162	NY	S21	E53	14		NW SE WING, EARL E & MARTHA J	06-17-93	41536	1324	51.00	8.62	44-671-04	N	H	
162	NY	S21	E53	14		NW SE SAYEGH, LOUIS	06-11-93	41537	1642	55.00	8.62	44-651-65	N	H	
162	NY	S21	E53	14		SE SE WILLIAMS, EDWARD	06-11-93	41538	1642	52.00	8.62	44-672-08	N	H	
162	NY	S21	E54	19		SE SW DOBIE, MICHAEL M	06-09-93	41540	1324	50.00	8.62	45-242-18	N	H	

Preliminary Data - Subject to Revision

Basin	County	Twn	Rng	Sec	Quarters	Current Owner	Date Complete	Log No.	Drillers lic. no.	Total Depth	Water Lvl	Casing Dia.	Assessor's Parcel no.	Work type	Prop use	App/Permit
162	NY	S19	E53	31		SE NW GARLIN, WILLIS	02-02-87	28150	1427	140	35.00	8.62		N	H	
162	NY	S20	E52	12		NE SW HOPE, ERNEST H	11-02-86	28153	1081	160	37.00	8.62		N	H	
162	NY	S20	E53	05		NE NW STARR, CHARLES	09-20-86	28154	0	160	38.00	8.62		N	H	
162	NY	S20	E53	06		SW SE HARRISEN, SLAVICA	09-17-86	28155	0	160	35.00	8.62		N	H	
162	NY	S21	E53	11		SE NE SUSMAN, T A	01-24-85	26894	725	160	42.00	8		N	H	
162	NY	S21	E53	11		NE SW PROVENZA, JAN	06-21-85	26895	725	160	45.00	8		N	H	
162	NY	S21	E53	11		SW SW BOHANNAN, STEVE	07-05-85	26896	1081	140	35.00	8.62		N	H	
162	NY	S21	E53	12		SW NE WOODS, WARREN	12-17-84	26897	1081	160	50.00	8.62		N	H	
162	NY	S21	E53	12		SW SE TOLLI, FRED & MARIA	11-18-85	26900	725	160	37.00	8		N	H	
162	NY	S21	E53	15		NE NE PRATT, TED	11-23-84	26902	1081	160	45.00	8.62		N	H	
162	NY	S21	E53	36		NW SE RODOWICK, LEONARD	05-29-85	26903	725	220	82.00	8		N	H	
162	NY	S21	E53	36		NW SE RODOWICK, SCOTT	05-27-85	26904	725	220	88.00	8		N	H	
162	NY	S21	E54	04		NW BROOKS, RICHARD	06-07-85	26906	1081	160	50.00	8.62		N	H	
162	NY	S21	E54	17		NW NW VAYDA, GILBERT A	01-02-86	26907	1426	160	62.00	8.62		N	H	
162	NY	S21	E54	17		SE SW KULCSAR, STANLEY	03-18-85	26908	725	160	47.00	8		N	H	
162	NY	S21	E54	17		SE SW KULCSAR, STANLEY	03-16-85	26909	725	160	45.00	8		N	H	
162	NY	S21	E54	17		SE SW REYNOLDS, SCOTT	08-21-85	26910	725	160	58.00	8		N	H	
162	NY	S21	E54	17		SW SE VASILOPOULOS, GEORGE	02-19-85	26911	1427	140	55.00	8.62		N	H	
162	NY	S21	E54	18		NE NE ENOCH, EDWARD	04-20-85	26912	1081	140	40.00	8.62		N	H	
162	NY	S21	E54	18		SW NE WATTS, WILLIAM	10-22-85	26913	725	140	38.00	8		N	H	
162	NY	S21	E54	18		NW POTTER, CHARLES	03-15-85	26914	1081	160	40.00	8.62		N	H	
162	NY	S21	E54	18		NW NW CAMPSEN, OTTO & BLANCHE	04-15-85	26915	1426	160	34.00	8		N	H	
162	NY	S21	E54	18		SE NW CHAMBERLAIN, KEN	01-21-85	26916	725	140	37.00	8		N	H	
162	NY	S21	E54	18		NE SW HARRIS, LINFORD	04-05-85	26917	725	140	36.00	8		N	H	

Preliminary Data - Subject to Revision

Basin	County	Twn	Rng	Sec	Quarters	Current Owner	Date Complete	Log No.	Drillers lic. no.	Total Depth	Water Lvl	Casing Dia.	Assessor's Parcel no.	Work type	Prop use	App/Permit
162	NY	S21	E54	18		SE SE YOUNG, JOHN	06-24-85	26918	725	160	46.00	8		N	H	
162	NY	S21	E54	18		SE SE BRASWELL, ROBERT	10-05-85	26919	1426	160	48.00	8.62		N	H	
162	NY	S21	E54	19		NE SE SHANK, WALTER	02-28-85	26920	1427	140	45.00	8.62		N	H	
162	NY	S21	E54	20		NW NW CRIDER, LARRY	01-22-85	26921	725	160	54.00	8		N	H	
162	NY	S21	E54	20		NW NW MONTOYA, ERNEST	12-06-85	26922	1426	160	62.00	8.62		N	H	
162	NY	S21	E54	29		SW NW HENERY, WILLARD	08-22-85	26923	1081	160	50.00	8.62		N	H	
162	NY	S21	E54	34		NW NW JURKAS, RUTH	10-22-85	26924	1426	205	14.00	8.62		N	H	
162	CL	S20	E57	34		NW STATE OF NEVADA DEPT OF CONSERVATION & NATURAL	08-02-61	6305	192	200	63.00	8.62		N	H	
162	NY	S19	E53	16		NE SW WARHOLIC, GENE	04-19-87	28577	1426	200	102.00	8.62		N	H	
162	NY	S19	E53	30		NW SE DEKIN, WALTER	03-12-87	28578	725	140	36.00	8		N	H	
162	NY	S19	E53	30		NW SE SMITH, DON & EVELYN	03-14-87	28579	725	140	36.00	8		N	H	
162	NY	S19	E53	31		SW SE MEDICI, JAMES & KIM	02-09-87	28580	725	140	34.00	8		N	H	
162	NY	S19	E53	32		NE SW PARKS, EVAN & MARGARET	03-02-87	28581	725	140	36.00	8		N	H	
162	NY	S19	E53	32		NW SW MANNON, MARVIN	05-14-87	28582	725	140	36.00	8		N	H	
162	NY	S19	E53	32		NE SW HUNT, MITCHELL	02-28-87	28583	725	140	36.00	8		N	H	
162	NY	S19	E53	32		NE SW KOVICH, ANNA JAN	04-20-87	28584	1426	160	30.00	8.62		N	H	
162	NY	S19	E53	34		NE SW LIVINGSTON, F MARVIN	03-20-87	28585	725	200	73.00	8		N	H	
162	NY	S19	E53	34		NW SW GOUDIN, RICHARD J	03-22-87	28586	725	200	68.00	8		N	H	
162	NY	S20	E52	24		SE SW ZIEMBA, EDMUND E	03-26-87	28603	725	140	38.00	8		N	H	
162	NY	S20	E52	36		NE NW MEYERS, VELVA DENA	03-28-87	28604	725	120	39.00	8		N	H	
162	NY	S20	E53	03		SW SW NETH, WENDELL	04-13-87	28605	725	160	52.00	8		N	H	
162	NY	S20	E53	08		NW SE BECKETT, MARJORIE	03-09-87	28606	725	140	35.00	8		N	H	
162	NY	S20	E53	08		NE SE MORGAN, MICHAEL	03-06-87	28607	725	140	35.00	8		N	H	
162	NY	S20	E53	08		NW SE MORGAN LEE, MICHELE	03-08-87	28608	725	140	35.00	8		N	H	

Preliminary Data - Subject to Revision

Basin	County	Twn	Rng	Sec	Quarters	Current Owner	Date Complete	Log No.	Drillers lic. no.	Total Depth	Water Lvl	Casing Dia.	Assessor's Parcel no.	Work type	Prop use	App/Permit
162	NY	S20	E53	10		SE NW PAYNE, LINDA	03-18-87	28609	725	160	46.00	8		N	H	
162	NY	S20	E53	15		NE SE RAPER, CLYDE	04-26-87	28610	725	200	36.00	8		N	H	
162	NY	S20	E53	15		NE SE RAPER, CLYDE	04-20-87	28611	725	200	36.00	8		N	H	
162	NY	S20	E53	17		SW SW BRINER, MICHAEL	04-07-87	28612	693	200	42.00	10.75		N	H	
162	NY	S20	E53	17		SW NE GREEN, BEN	05-12-87	28613	725	160	37.00	8		N	H	
162	NY	S20	E53	17		NE NE WHITE, HARRY	03-05-87	28614	725	140	37.00	8		N	H	
162	NY	S20	E53	17		NE NE ZOOK, DONALD	03-10-87	28615	725	140	37.00	8		N	H	
162	NY	S20	E53	17		SE NW CUMMINGS, JOHN	03-30-87	28616	725	140	37.00	8		N	H	
162	NY	S20	E53	18		NE SW WHEELER, CLARK & LOIS	03-24-87	28617	725	140	35.00	8		N	H	
162	NY	S20	E53	29		SE NE GAUGER, KEN	04-26-87	28618	1426	160	47.00	8.62		N	H	
162	NY	S19	E52	25		SW NE NORMAN, ORELLA ELLIS	06-22-87	28822	725	140	40.00	8		N	H	
162	NY	S19	E52	25		NE SE DICAMILLO, ANTHONY & JENNIFER	07-09-87	28823	725	140	36.00	8		N	H	
162	NY	S20	E52	24		NE NE FINCHER, JAMES	06-05-87	28824	725	140	36.00	8		N	H	
162	NY	S20	E52	24		SE NE WINBURN, CHARLES	06-06-87	28825	725	140	36.00	8		N	H	
162	NY	S20	E53	02		SE SE DUARTE, M	05-21-87	28826	1427	140	37.00	8.62		N	H	
162	NY	S20	E53	09		SE NW RICHARDS, JAMES & KAZUKO	06-19-87	28827	725	140	34.00	8		N	H	
162	NY	S20	E53	15		SE SW HIPPLER, JIM	07-08-87	28828	725	140	42.00	8		N	H	
162	NY	S20	E53	17		SW NE FINCHER, JAMES	06-12-87	28829	725	140	42.00	8		N	H	
162	NY	S20	E53	17		NW SE BRECHT, HARRY & MILDRED	06-11-87	28830	725	140	37.00	8		N	H	
162	NY	S21	E53	01		NW NW WEST, EMMA	06-08-87	28831	725	160	46.00	8		N	H	
162	NY	S21	E53	14		NE SE AMBROSE, TRACY	07-02-87	28833	725	160	48.00	8		N	H	
162	NY	S21	E54	20		NW SE KUNDERT, KENNETH	06-09-87	28834	725	160	62.00	8		N	H	
162	NY	S21	E54	34		NE NE ATTERBURY, WILBUR	06-18-87	28835	1427	200	10.00	8.62		N	H	
162	NY	S19	E52	25		SE SE STRANGE, STANLEY	05-08-87	28963	1081	160	35.00	8.62		N	H	

Preliminary Data - Subject to Revision

Basin	County	Twn	Rng	Sec	Quarters	Current Owner	Date Complete	Log No.	Drillers lic. no.	Total Depth	Water Lvl	Casing Dia.	Assessor's Parcel no.	Work type	Prop use	App/Permit
162	NY	S19	E52	32		SW SW WILLING, MAX	05-06-87	28964	1081	160	47.00	8.62		N	H	
162	NY	S20	E53	06		SE NE WELSH, FRANK G	05-01-87	28969	1081	160	40.00	8.62		N	H	
162	NY	S20	E53	06		NW NW JAMES	05-27-87	28970	1081	160	35.00	8.62		N	H	
162	NY	S20	E53	06		SW NW KELLEY, JAMES R	02-28-87	28971	1081	160	40.00	8.62		N	H	
162	NY	S20	E53	07		SW NW MILLER, HUGH	03-24-87	28972	1081	160	60.00	8.62		N	H	
162	NY	S20	E53	09		SW SE PENQUICH, JAMES	06-24-87	28973	1081	160	40.00	8.62		N	H	
162	NY	S20	E53	17		SW NW HEMRICK & THAYER	05-11-87	28974	1081	160	38.00	8.62		N	H	
162	NY	S20	E53	17		SE NW SNOWDEN, PETE	05-26-87	28975	1081	160	40.00	8.62		N	H	
162	NY	S20	E53	28		SW NE PIONKOWSKI, JOSEPH S	07-09-87	28976	1081	153	40.00	8.62		N	H	
162	NY	S21	E53	02		SW NW TINGLER, HOMER	04-03-87	28978	1081	160	38.00	8.62		N	H	
162	NY	S21	E53	11		SW SW ANTLE, EDWARD L	04-05-87	28979	1081	160	45.00	8.62		N	H	
162	NY	S21	E53	14		NW NW JURADO, ADAN	06-30-87	28980	1081	160	60.00	8.62		N	H	
162	NY	S21	E54	17		NW NW WINTER, GERALD	03-21-87	28981	1081	160	50.00	8.62		N	H	
162	NY	S21	E53	11		NW NE SMITH, JOE	06-27-87	29083	1426	160	40.00	8.62		N	H	
162	NY	S19	E53	33		NE SW HARE, DAVE	05-28-87	29084	1426	160	51.00	8.62		N	H	
162	NY	S21	E54	19		SW NW VOGEL, DON	06-28-87	29085	1426	140	50.00	8.62		N	H	
162	NY	S20	E53	17		NW SE WILSON, CLYDE	07-03-87	29086	1426	140	37.00	8.62		N	H	
162	NY	S20	E53	17		SW NE HOLDSCLAW, G L	07-04-87	29087	1426	140	31.00	8.62		N	H	
162	NY	S21	E54	19		SE SE MILLER, BILL	07-11-87	29088	1426	140	53.00	8.62		N	H	
162	NY	S21	E54	19		SE SE EMYR, LOUISE	07-11-87	29089	1426	160	51.00	8.62		N	H	
162	NY	S19	E53	32		SW SW SHAIN, BOB	07-23-87	29090	1426	140	37.00	8.62		N	H	
162	NY	S21	E54	20		SE SE BACHLI, ROBERT	07-12-87	29091	1426	340	0.00	8.62		N	H	
162	NY	S21	E53	10		SE NE HETRICK, TOM	06-11-87	29092	1426	140	46.00	8.62		N	H	
162	NY	S21	E53	11		SE NE SELF, JOHN	07-01-87	29093	1426	140	48.00	8.62		N	H	

Preliminary Data - Subject to Revision

Basin	County	Twn	Rng	Sec	Quarters	Current Owner	Date Complete	Log No.	Drillers lic. no.	Total Depth	Water Lvl	Casing Dia.	Assessor's Parcel no.	Work type	Prop use	App/Permit
162	NY	S21	E53	11		SW NW JOHNSON, JIM	06-15-87	29094	1426	140	45.00	8.62		N	H	
162	NY	S21	E54	20		NE NE CRISHER, DONALD	08-24-87	29095	1426	320	0.00	8.62		N	H	
162	NY	S21	E53	11		NE NW CHAMBERS, JUNIOR	07-15-87	29096	1426	160	42.00	8.62		N	H	
162	NY	S20	E53	06		NW NW HONORE, JAY	08-24-87	29097	1426	140	36.00	8.62		N	H	
162	NY	S21	E54	19		SW NW TERRASEL HOMES	08-01-87	29098	1426	160	53.00	8.62		N	H	
162	NY	S20	E53	17		SE NW BUTSON, BUCK	08-24-87	29232	725	140	38.00	8		N	H	
162	NY	S20	E53	17		SE NW PETERSEN, DONALD	08-26-87	29233	725	140	38.00	8		N	H	
162	NY	S20	E53	17		NW SE FINCHER, JAMES HAL	08-28-87	29234	725	140	40.00	8		N	H	
162	NY	S20	E53	17		NW SE FINCHER, JAMES HAL	08-31-87	29235	725	140	41.00	8		N	H	
162	NY	S21	E54	20		SW SW MANKIN, MIKE	09-02-87	29236	725	160	54.00	8		N	H	
162	NY	S21	E54	31		NW SW STUBBS, DONALD & LONG, SANDRA	09-06-87	29237	725	200	98.00	8		N	H	
162	NY	S21	E54	31		SE SW CAMPTON, DENNIS	09-08-87	29238	725	220	98.00	8		N	H	
162	NY	S20	E53	17		NE SW FINCHER, JAMES HAL	09-23-87	29239	725	140	39.00	8		N	H	
162	NY	S20	E53	17		SW SE FINCHER, JAMES HAL	09-21-87	29240	725	140	42.00	8		N	H	
162	NY	S19	E53	32		SE SW AMSTUTZ, EUGENE	09-25-87	29241	725	140	36.00	8		N	H	
162	NY	S21	E54	29		NE NW LEONHARD, GEORGE	09-04-87	29242	725	160	58.00	8		N	H	
162	NY	S20	E53	18		NE SE PATRICK, BERNARD	07-08-87	29416	1081	140	40.00	8.62		N	H	
162	NY	S20	E53	17		SE SE GRIGGS, ALBERT	10-23-87	29417	1081	160	40.00	8.62		N	H	
162	NY	S21	E54	11		SE SE MCCULLOUGH, RICHARD	10-20-87	29418	1081	344	256.00	6.62		N	H	
162	NY	S20	E53	10		SE SE JAMES, GUY JACK	08-30-87	29419	1081	160	50.00	8.62		N	H	
162	NY	S20	E53	06		NE SE GARRISON, MARK	08-23-87	29420	1081	155	16.00	8.62		N	H	
162	NY	S19	E53	25		NW NW SANDOVAL, ADRIAN	08-08-87	29421	1081	160	40.00	8.62		N	H	
162	NY	S20	E53	17		SW NW MATHENSON, WILLIAM R	08-01-87	29422	1081	160	40.00	8.62		N	H	
162	NY	S20	E53	18		NW SE LINARES, BERT	07-24-87	29423	1081	140	40.00	8.62		N	H	

Preliminary Data - Subject to Revision

Basin	County	Twn	Rng	Sec	Quarters	Current Owner	Date Complete	Log No.	Drillers lic. no.	Total Depth	Water Lvl	Casing Dia.	Assessor's Parcel no.	Work type	Prop use	App/Permit
162	NY	S20	E53	18		NW SE LINARES, BERT	07-23-87	29424	1081	140	40.00	8.62		N	H	
162	NY	S20	E53	07		NW SE ROBERTS, IRA JOHN	07-19-87	29425	1081	160	45.00	8.62		N	H	
162	NY	S20	E53	18		NW SE GIBERSON, LLOYD	07-10-87	29426	1081	140	40.00	8.62		N	H	
162	NY	S20	E53	18		NW SE GIBERSON, LLOYD	07-11-87	29427	1081	140	40.00	8.62		N	H	
162	NY	S19	E52	25		NE SW HORNBACK, DAVID	12-03-87	29429	1427	140	40.00	8.62		N	H	
162	NY	S21	E53	02		SW NW KROEGER, PAUL	11-19-87	29430	1427	140	37.00	8.62		N	H	
162	NY	S20	E53	17		NE NE LUNS福德, PAUL	10-27-87	29433	725	160	39.00	8		N	H	
162	NY	S19	E53	29		NW NW LYNCH, DENNY	10-30-87	29434	725	140	52.00	8		N	H	
162	NY	S20	E53	10		NE SW MILLETT, MELVIN	11-10-87	29435	725	160	45.00	8		N	H	
162	NY	S20	E53	10		NE SW HARPER, RUSSELL	10-21-87	29436	725	160	46.00	8		N	H	
162	NY	S19	E52	36		SE SW ROBERTSON, BRUCE	11-13-87	29437	725	140	35.00	8		N	H	
162	NY	S20	E52	24		NW NE FINCHER, JAMES HAL	11-16-87	29440	725	140	38.00	8		N	H	
162	NY	S20	E53	17		NE SW FINCHER, JAMES HAL	10-25-87	29441	725	140	40.00	8		N	H	
162	NY	S20	E53	17		NW SE FINCHER, JAMES HAL	12-05-87	29442	725	140	42.00	8		N	H	
162	NY	S20	E53	18		NW SW FINCHER, JAMES HAL	11-30-87	29443	725	140	35.00	8		N	H	
162	NY	S20	E53	17		NW SE BOHANNON, ROBERT	12-02-87	29444	725	140	42.00	8		N	H	
162	NY	S20	E53	05		NW NE SARGENT, KAREN	12-11-87	29445	725	140	37.00	8		N	H	
162	NY	S20	E53	17		NE NW MARSENICH, STEPHEN	12-13-87	29446	725	140	40.00	8		N	H	
162	NY	S20	E53	17		NW SW LEE, WALTER & RUTH	12-15-87	29447	725	140	38.00	8		N	H	
162	NY	S18	E53	33		NW SW FLOOD, JAMES J	03-18-65	8438	417	421	0.00	8.25		N	H	
162	NY	S20	E53	15		SE SE JEAN, CHARLES K & D	10-25-67	17231	476	160	20.00	12		N	H	
162	NY	S20	E53	10		NE NE SCRIMA, ANDY	02-11-88	29641	1081	153	40.00	8.62		N	H	
162	NY	S19	E53	33		SE SE MASON, CARL	02-06-88	29642	1081	160	50.00	8.62		N	H	
162	NY	S20	E53	25		NE NE VENEMAN, MARVIN	01-22-88	29644	1081	140	40.00	8.62		N	H	

Preliminary Data - Subject to Revision

Basin	County	Twn	Rng	Sec	Quarters	Current Owner	Date Complete	Log No.	Drillers lic. no.	Total Depth	Water Lvl	Casing Dia.	Assessor's Parcel no.	Work type	Prop use	App/Permit
162	NY	S20	E53	17		SE NE CHESTNUT, SAM	01-16-88	29645	1081	160	40.00	8.62		N	H	
162	NY	S20	E53	18		SW SW GRAY, JESSEY	02-13-88	29646	1081	160	40.00	8.62		N	H	
162	NY	S19	E53	19		SW SW MOORE, BILL	01-15-88	29647	1081	101	40.00	8.62		N	H	
162	NY	S19	E53	19		SW SW MOORE, BILL	01-09-88	29648	1081	120	40.00	8.62		N	H	
162	NY	S20	E53	18		NW SE HOLLIS, RICHARD	12-23-87	29649	1081	160	40.00	8.62		N	H	
162	NY	S21	E53	01		NW NE PRICE, CHARLES	12-05-87	29650	1081	140	40.00	8.62		N	H	
162	NY	S20	E53	28		NW NW FENDREY, HERBERT	02-08-88	29665	1427	140	31.00	8.62		N	H	
162	NY	S21	E53	20		SE NE CRISLER, WILLIAM	03-01-88	29666	1427	260	30.00	8.62		N	H	
162	NY	S21	E53	02		SE NE ROTH, GILBERT	03-08-88	29667	1427	140	35.00	8.62		N	H	
162	NY	S20	E53	23		SW SW MURPHY, RON	02-25-88	29795	1426	140	32.00	8.62	28-461-03	N	H	
162	NY	S21	E54	04		SW SE AMSSOMS, PETER	02-24-88	29796	1426	160	40.00	8.62		N	H	
162	NY	S21	E53	11		NW NW ABAUJIAN, SOSSY	01-29-88	29797	1426	140	37.00	8.62		N	H	
162	NY	S21	E52	12		NW SE BOATMAN, PHIL	01-26-88	29798	1426	140	36.00	8.62		N	H	
162	NY	S21	E53	14		NE NE BRACKET	03-18-88	29799	1426	140	34.00	8.62		N	H	
162	NY	S19	E53	32		SW SW DEITZ, CASIMIR	02-01-88	29800	1426	140	33.00	8.62		N	H	
162	NY	S19	E53	33		SW SE DAVIS, FLOYD	01-04-88	29801	1426	140	47.00	8.62		N	H	
162	NY	S19	E53	32		NW SW FRADY, ROY	01-04-88	29802	1426	140	32.00	8.62		N	H	
162	NY	S19	E53	32		NW SW FRASON, FRED	01-23-88	29803	1426	140	34.00	8.62		N	H	
162	NY	S21	E53	10		NE NE HEINTZ, DAN	03-25-88	29804	1426	140	36.00	8.62		N	H	
162	NY	S21	E54	19		SW NE HATCH	03-17-88	29805	1426	140	47.00	8.62		N	H	
162	NY	S21	E53	11		NW NW HUDSON, HEIDI	01-22-88	29806	1426	140	34.00	8.62		N	H	
162	NY	S20	E53	07		NE NW OWENS, TERESA	01-26-88	29809	1426	140	32.00	8.62		N	H	
162	NY	S21	E53	11		NE SW ANNINS, KENNETH	06-21-88	30292	725	160	52.00	8		N	H	
162	NY	S21	E53	02		SE NW SMITH, JOHN	05-18-88	30293	1427	140	37.00	8.62		N	H	

Preliminary Data - Subject to Revision

Basin	County	Twn	Rng	Sec	Quarters	Current Owner	Date Complete	Log No.	Drillers lic. no.	Total Depth	Water Lvl	Casing Dia.	Assessor's Parcel no.	Work type	Prop use	App/Permit
162	NY	S21	E53	02		NE SE AVILA, PHILIP J	03-26-88	30294	1426	140	34.00	8.62		N	H	
162	NY	S21	E53	02		SE NW GABBARD, JOHN	06-08-88	30295	1427	140	37.00	8.62		N	H	
162	NY	S21	E53	02		SW NE FLOYD, BRUCE	05-27-88	30296	1427	140	36.00	8.62		N	H	
162	NY	S20	E53	17		SE NW VENEMAN, A	07-08-88	30297	1427	140	41.00	8.62		N	H	
162	NY	S20	E53	17		SE NW MALKENHORST, C VAN	07-02-88	30298	1427	140	40.00	8.62		N	H	
162	NY	S20	E53	17		NW SW PARREY, EDGAR	06-10-88	30299	725	160	42.00	8		N	H	
162	NY	S20	E53	17		SE SE WESTFALL, THOMAS	06-07-88	30300	725	140	42.00	8		N	H	
162	NY	S20	E53	17		SE NE FINCHER, JAMES	05-21-88	30301	725	140	42.00	8		N	H	
162	NY	S20	E53	17		SW SW SCOTT, GORDON	05-12-88	30302	725	140	41.00	8		N	H	
162	NY	S20	E53	17		SW NW JENSEN, DAN & PAULA	05-11-88	30303	725	140	42.00	8		N	H	
162	NY	S20	E53	17		SE NE FINCHER, JAMES	05-10-88	30304	725	140	42.00	8		N	H	
162	NY	S20	E53	13		SE NE DRAPER, URIEL F	04-06-88	30305	1427	140	37.00	8.62		N	H	
162	NY	S20	E53	11		NW NW MILLER, MIKE	06-24-88	30306	725	140	42.00	8		N	H	
162	NY	S20	E53	08		NW NW NAILLON, RON	07-15-88	30307	1427	140	38.00	8.62		N	H	
162	NY	S20	E53	08		NW NE BIRD, GARY	05-03-88	30308	725	140	36.00	8		N	H	
162	NY	S20	E53	08		NW SW BUSCH, ROBERT	06-15-88	30309	1427	140	42.00	8.62		N	H	
162	NY	S20	E53	06		NE NE RIOS, RICARDO	06-14-88	30310	725	140	36.00	8		N	H	
162	NY	S20	E53	04		SE NE MAHEU, ART	06-01-88	30311	1427	140	0.00	8.62		N	H	
162	NY	S20	E53	03		NW SW WYMER, ROBERT	05-29-88	30312	725	200	56.00	8		N	H	
162	NY	S20	E52	24		SE NW POTTER, BEN	04-25-88	30313	725	140	40.00	8		N	H	
162	NY	S20	E52	24		SE NW POTTER, BEN	04-14-88	30314	725	140	40.00	8		N	H	
162	NY	S21	E54	19		SE NE CHIDESTER, JOHN	05-08-88	30315	725	160	46.00	8		N	H	
162	NY	S19	E53	32		SE SW MAY, DORIS	04-29-88	30316	725	140	38.00	8		N	H	
162	NY	S19	E53	31		NW SW CLARK, BOB	04-27-88	30317	725	140	36.00	8		N	H	

Preliminary Data - Subject to Revision

Basin	County	Twn	Rng	Sec	Quarters	Current Owner	Date Complete	Log No.	Drillers lic. no.	Total Depth	Water Lvl	Casing Dia.	Assessor's Parcel no.	Work type	Prop use	App/Permit
162	NY	S19	E53	31		NE SE CREEKMUR, CARRIE	05-18-88	30318	725	140	38.00	8		N	H	
162	NY	S21	E54	19		SW NE BEESE, ROBERT	03-18-88	29810	1426	160	41.00	8.62		N	H	
162	NY	S21	E53	01		SW NW ROSA, RALPH	01-24-88	29811	1426	140	36.00	8.62		N	H	
162	NY	S21	E54	15		NW NW RICHIE, WILLIAM	02-14-88	29812	1426	210	101.00	8.62		N	H	
162	NY	S21	E53	02		NW SW SCHUSSLER, ANDREW	01-28-88	29813	1426	160	37.00	8.62		N	H	
162	NY	S20	E53	36		SW SW STEVENS, LYMAN	03-25-88	29814	1426	140	38.00	8.62		N	H	
162	NY	S19	E53	28		NW SE STARK, KURT	01-06-88	29815	1426	160	53.00	8.62		N	H	
162	NY	S21	E53	13		SE SW SEYMOUR, HARRY	01-29-88	29816	1426	140	32.00	8.62		N	H	
162	NY	S21	E54	19		SW NW VEZIMA, LIONEL G	02-01-88	29818	1426	160	43.00	8.62		N	H	
162	NY	S19	E53	31		SE NE VELOZ, SERGIO	02-02-88	29819	1426	140	34.00	8.62		N	H	
162	NY	S21	E53	14		SW SE VILLA, SAUL	01-24-88	29820	1426	140	43.00	8.62		N	H	
162	NY	S20	E53	08		SW NE WHITE, TOM	02-09-88	29821	1426	140	34.00	8.62		N	H	
162	NY	S21	E54	19		SW NE WILHITE, JOHN	02-20-88	29822	1426	160	43.00	8.62		N	H	
162	NY	S21	E53	02		SE NE WOOD, TOM	03-21-88	29823	1427	140	35.00	8.62		N	H	
162	NY	S19	E53	31		NE NE WILLIAMS, ROBERT	03-26-88	29824	1427	120	44.00	8.62		N	H	
162	NY	S20	E53	17		SW SE FINCHER, JAMES HAL	01-23-88	29825	725	140	40.00	8		N	H	
162	NY	S20	E53	17		SW NE FINCHER, JAMES HAL	01-26-88	29826	725	140	38.00	8		N	H	
162	NY	S20	E53	17		SW NW FINCHER, JAMES HAL	01-06-88	29827	725	140	38.00	8		N	H	
162	NY	S20	E53	17		SW SE NYBERG, CHARLES	01-09-88	29828	725	140	40.00	8		N	H	
162	NY	S21	E54	19		SE NE CLARK, BOB	01-13-88	29829	725	140	44.00	8		N	H	
162	NY	S21	E54	18		NW NW MCCOY, BOB	01-15-88	29830	725	160	36.00	8		N	H	
162	NY	S20	E53	10		NW SW AANERUD, LEROY	01-28-88	29831	725	160	44.00	8		N	H	
162	NY	S20	E53	17		NE SE REGELMANN, MARIA	02-02-88	29832	725	140	43.00	8		N	H	
162	NY	S21	E53	14		NW NW JURADO, ADAN	03-17-88	29834	725	160	58.00	8		N	H	

Preliminary Data - Subject to Revision

Basin	County	Twn	Rng	Sec	Quarters	Current Owner	Date Complete	Log No.	Drillers lic. no.	Total Depth	Water Lvl	Casing Dia.	Assessor's Parcel no.	Work type	Prop use	App/Permit
162	NY	S19	E53	28		NW NE RICHARDSON, CARL	03-27-88	29835	725	200	74.00	8		N	H	
162	NY	S19	E53	28		NW NE RICHARDSON, CARL	02-16-88	29836	725	200	74.00	8		N	H	
162	NY	S20	E53	17		NE NE WEKENMANN, R J	03-11-88	29838	725	160	38.00	8		N	H	
162	NY	S20	E53	17		NE NE NICHOLAS, CHARLES	03-09-88	29839	725	140	38.00	8		N	H	
162	NY	S20	E53	21		NW NW HORGAN, L A	12-07-53	2448	47	72	17.00	14		N	H	
162	NY	S19	E52	36		NE SE CAVENDER, JERRY	06-22-88	30852	1426	140	37.00	8.62	27-171-06	N	H	
162	NY	S19	E52	36		NE SE NEWMAN, MARION H	07-08-88	30853	1426	180	38.00	8.62		N	H	
162	NY	S19	E52	25		NW NE SMITH, CHARLES	09-02-88	30854	1427	140	42.00	8.62		N	H	
162	NY	S19	E52	32		SW SW TARTAGLIA, JAMES	07-19-88	30855	1081	140	45.00	8.62		N	H	
162	NY	S19	E52	25		NE NE WADE, GEORGE	04-25-88	30856	1081	140	38.00	8.62		N	H	
162	NY	S19	E52	36		NW NW ECKHART, WILLIAM	10-20-88	30857	1427	140	35.00	8.62		N	H	
162	NY	S19	E53	32		SE SW FOSTER, NANCY & THOMPSON, F	11-04-88	30858	725	160	38.00	8		N	H	
162	NY	S19	E53	08		NE NW SHERMAN, SUSIE	11-06-88	30859	1573	205	135.00	8.62		N	H	
162	NY	S19	E53	08		NE NW SANDERS, PALL	11-07-88	30860	1573	210	135.00	8.62		N	H	
162	NY	S19	E53	32		SW SW PIORKOWSKI, JOE	10-29-88	30861	1573	140	44.00	8.62		N	H	
162	NY	S19	E53	32		NW SW GRIGG, WILLIAM	04-15-88	30862	1426	140	34.00	8.62		N	H	
162	NY	S19	E53	32		SE SW BEEDER, DON	08-20-88	30863	1426	140	35.00	8.62		N	H	
162	NY	S19	E53	32		SW SW DURAZZO, ROBERT	09-05-88	30864	1426	140	31.00	8.62		N	H	
162	NY	S19	E53	31		NE NW STARK, LUTHER U	09-05-88	30865	1426	140	34.00	8.62		N	H	
162	NY	S19	E53	36		SW NW SMITH, MARVIN	06-24-88	30866	1426	160	43.00	8.62		N	H	
162	NY	S19	E53	16		NE NE PASKE, DAN	09-30-88	30867	1427	200	105.00	8.62		N	H	
162	NY	S19	E53	31		SE NW TABORA, DINO	06-04-88	30868	1081	140	40.00	8.62		N	H	
162	NY	S19	E53	28		SE NE SKAGGS, KEN P	05-04-88	30869	1081	140	45.00	8.62		N	H	
162	NY	S19	E53	28		NE SW METLER, DANIEL	07-07-88	30870	1081	160	50.00	8.62		N	H	

Preliminary Data - Subject to Revision

Basin	County	Twn	Rng	Sec	Quarters	Current Owner	Date Complete	Log No.	Drillers Total lic. no.	Depth	Water Lvl	Casing Dia.	Assessor's Parcel no.	Work type	Prop use	App/Permit
162	NY	S19	E53	31		SW SW TEWALT, DEWARD	10-06-88	30871	1081	160	40.00	8.62		N	H	
162	NY	S19	E53	16		NW SW MOLL, EDWARD	08-16-88	30872	725	180	89.00	8		N	H	
162	NY	S19	E53	28		NE SE MAYS, MERLE	08-19-88	30873	725	200	68.00	8		N	H	
162	NY	S19	E53	29		SW SW ROGAHN, DENNIS & SHARON	08-12-88	30874	725	160	42.00	8		N	H	
162	NY	S19	E53	29		SW NW NEFF, GLORIA	09-06-88	30875	725	140	45.00	8		N	H	
162	NY	S19	E53	29		SW NW THOM, JOHN	07-16-88	30876	725	140	46.00	8		N	H	
162	NY	S19	E53	31		SW NW BROCK, RON	05-20-88	30877	1426	140	35.00	8.62		N	H	
162	NY	S19	E53	31		SW NW COLEMAN, STEVE	06-24-88	30878	1426	160	41.00	8.62		N	H	
162	NY	S19	E53	19		SW SW MOORE, BILL	07-25-88	30879	1081	100	40.00	8.62		N	H	
162	NY	S19	E53	30		NW NE MOORE, BILL	07-22-88	30880	1081	100	41.00	8.62		N	H	
162	NY	S19	E53	30		NW NE MOORE, BILL	07-20-88	30881	1081	100	55.00	8.62		N	H	
162	NY	S19	E53	30		NW SE MOORE, BILL	07-21-88	30882	1081	100	51.00	8.62		N	H	
162	NY	S19	E53	30		SE SE MOORE, BILL	07-26-88	30883	1081	100	40.00	8.62		N	H	
162	NY	S19	E53	19		SW SW MOORE, BILL	07-27-88	30884	1081	100	40.00	8.62		N	H	
162	NY	S19	E53	32		SW WATKINS, DENNIS	09-22-88	30885	1081	140	40.00	8.62		N	H	
162	NY	S19	E53	31		NW NW MADDEN, PAUL	08-30-88	30886	1081	140	41.00	8.62		N	H	
162	NY	S19	E54	20		NE NW LOHMANN, STANFORD	10-25-88	30887	725	140	50.00	8		N	H	
162	NY	S20	E52	36		NW NW VINCENT, JUNE	07-12-88	30888	725	120	45.00	8		N	H	
162	NY	S20	E52	36		NW NW CARBERRY, DONNA	07-08-88	30889	725	120	42.00	8		N	H	
162	NY	S20	E52	36		SW SW FRANKLIN, EDWARD	07-04-88	30890	1426	135	61.00	8.62	27-161-16	N	H	
162	NY	S20	E52	24		SE NW PAHRUMP VALLEY DEVELOPMENT	08-06-88	30891	725	140	40.00	8		N	H	
162	NY	S20	E52	24		SE NW PAHRUMP VALLEY DEVELOPMENT	08-04-88	30892	725	140	40.00	8		N	H	
162	NY	S20	E52	24		SE NW PAHRUMP VALLEY DEVELOPMENT	08-02-88	30893	725	140	40.00	8		N	H	
162	NY	S20	E52	13		SE SW WALSH, ARTHUR	06-07-88	30894	1081	140	38.00	8.62		N	H	

Basin	County	Twn	Rng	Sec	Quarters	Current Owner	Date Complete	Log No.	Drillers lic. no.	Total Depth	Water Lvl	Casing Dia.	Assessor's Parcel no.	Work type	Prop use	App/Permit
162	NY	S20	E52	14		SE SE PHIPPS, HAROLD	09-07-88	30895	1426	140	36.00	8.62		N	H	
162	NY	S20	E52	01		SW SE HORNBACK, R	12-28-88	30896	1427	140	31.00	8.62		N	H	
162	NY	S20	E52	12		NE NE CEFFALIO, PAUL	09-16-88	30897	725	140	36.00	8		N	H	
162	NY	S20	E52	01		SE SE THOMAS, BILL	11-07-88	30898	1573	140	46.00	8.62		N	H	
162	NY	S20	E53	09		NE NW CONLEY, ROBERT G	06-28-88	30899	1426	140	41.00	8.62		N	H	
162	NY	S20	E53	12		NW SE BATDORF, JOHN	08-01-88	30900	1427	140	37.00	8.62		N	H	
162	NY	S20	E53	17		NE NE ADKISSON, LEONA	08-13-88	30901	1573	140	42.00	8.62		N	H	
162	NY	S20	E53	17		NW NE BROWN, DONNIE	08-09-88	30902	1573	140	41.00	8.62		N	H	
162	NY	S20	E53	17		SW SE HIBDON, ALVIN	09-02-88	30903	725	140	44.00	8		N	H	
162	NY	S20	E53	20		NW SE MOCK, GERALD	06-26-88	30904	1426	120	34.00	8.62		N	H	
162	NY	S20	E53	11		SE SE WILKINSON, ALLEN	05-20-88	30905	1081	140	41.00	8.62		N	H	
162	NY	S20	E53	12		SE SE SIEGER, FRANK	04-01-88	30906	1081	140	40.00	8.62		N	H	
162	NY	S20	E53	17		NW SW KOWALSKI, JOHN H	04-06-88	30907	1081	140	41.00	8.62		N	H	
162	NY	S20	E53	05		NW NW MASON, CLARENCE	05-18-88	30908	1081	200	50.00	8.62		N	H	
162	NY	S20	E53	08		NE WELLMAN, LOWELL	08-23-88	30909	1081	160	45.00	8.62		N	H	
162	NY	S20	E53	29		SW SE DEMICICADO, NOEL	09-05-88	30910	1426	140	46.00	8.62		N	H	
162	NY	S20	E53	17		NE SW SHUGREN, RAY	09-08-88	30911	1426	140	36.00	8.62		N	H	
162	NY	S20	E53	29		NE SE GAGER, KEN	09-08-88	30912	1426	140	48.00	8.62		N	H	
162	NY	S20	E53	15		SW NW WARHOLIC, EUGENE	12-16-88	30913	725	140	42.00	8		N	H	
162	NY	S20	E53	35		SW SE BURKE, JOHN	11-03-88	30914	1427	140	36.00	8.62		N	H	
162	NY	S20	E53	17		SW NW SCHERR, JOHN	11-08-88	30915	1573	140	43.00	8.62		N	H	
162	NY	S20	E53	06		SE NE MCKASLE, CLETUS	10-28-88	30916	1573	140	43.00	8.62		N	H	
162	NY	S20	E53	17		SW SW STRICKLAND, TERRY	11-10-88	30917	1573	140	41.00	8.62		N	H	
162	NY	S20	E53	17		SE NW FINCHER, JAMES HAL	12-06-88	30918	725	140	42.00	8		N	H	

Basin	County	Twn	Rng	Sec	Quarters	Current Owner	Date Complete	Log No.	Drillers lic. no.	Total Depth	Water Lvl	Casing Dia.	Assessor's Parcel no.	Work type	Prop use	App/Permit
162	NY	S20	E53	17		NW SW FINCHER, JAMES HAL	11-30-88	30919	725	140	44.00	8		N	H	
162	NY	S20	E53	17		SW SE FINCHER, JAMES HAL	11-29-88	30920	725	140	44.00	8		N	H	
162	NY	S20	E53	17		SE SE FINCHER, JAMES HAL	10-04-88	30921	725	140	44.00	8		N	H	
162	NY	S20	E53	18		SW SW MCDANIEL, ED & JACKIE	10-18-88	30922	725	140	37.00	8		N	H	
162	NY	S20	E53	17		SE NE NYBERG, CHARLES	09-30-88	30923	725	140	42.00	8		N	H	
162	NY	S20	E53	17		SW NE FINCHER, JAMES HAL	10-19-88	30924	725	140	42.00	8		N	H	
162	NY	S20	E53	18		NE NW LEHTONEN, ROBERT	11-09-88	30925	1573	140	48.00	8.62		N	H	
162	NY	S20	E53	17		SW NE CARR, HAROLD	12-11-88	30926	1573	140	46.00	8.62		N	H	
162	NY	S20	E53	28		SW NE GAGER, KEN	11-09-88	30927	1426	140	41.00	8.62		N	H	
162	NY	S20	E54	32		NW NW BOMARETO, GEORGE	10-31-88	30928	1426	175	135.00	8.62	27-471-24	N	H	
162	NY	S21	E53	01		SW SW MCINNEY, RICHARD P	08-07-88	30929	725	140	46.00	8		N	H	
162	NY	S21	E53	02		SW NE LANARAS, ANTONIO	08-19-88	30930	1427	140	37.00	8.62		N	H	
162	NY	S21	E53	02		SW NE FERREIRA, MANUEL	08-29-88	30931	1427	140	37.00	8.62		N	H	
162	NY	S20	E53	30		ERVIN, OTTO	09-02-55	3211	171	142	15.00	10.75		N	H	
162	NY	S20	E53	14		NW SE RIVERT	10-28-55	3220	47	135	28.00	8		N	H	
162	NY	S21	E53	10		NW NE LOISEL, FRED	01-06-89	31189	1573	140	49.00	8.62		N	H	
162	NY	S21	E54	16		NW SE MAVIS, BRUCE	12-23-88	31190	1573	180	82.00	8.62		N	H	
162	NY	S20	E53	06		NW NW LAMBANDO, STEVEN	12-19-88	31191	1573	160	34.00	8.62		N	H	
162	NY	S20	E53	04		NW NE NE FUSON, BUD	10-30-88	31192	1573	200	44.00	8.62		N	H	
162	NY	S19	E53	34		SW NE FINCHER, JAMES	04-05-89	31294	1424	201	62.00	8.62	29-601-25	N	H	
162	NY	S20	E53	17		NW SW BROWN, FRANK A	03-14-89	31311	1427	140	40.00	8.62		N	H	
162	NY	S20	E53	17		NW NW STILES, BRUCE	03-06-89	31312	1427	140	41.00	8.62		N	H	
162	NY	S20	E53	08		SE NW FLOYD, RON	03-05-89	31313	1424	140	38.00	8.62		N	H	
162	NY	S21	E53	02		SE NW BRIGHT, RICHARD	01-30-89	31314	1427	140	37.00	8.62		N	H	

Preliminary Data - Subject to Revision

Basin	County	Twn	Ring	Sec	Quarters	Current Owner	Date Complete	Log No.	Drillers lic. no.	Total Depth	Water Lvl	Casing Dia.	Assessor's Parcel no.	Work type	Prop use	App/Permit
162	NY	S21	E54	07		SE NW CLIFFORD, K W	02-27-89	31315	1427	140	37.00	8.62		N	H	
162	NY	S21	E54	07		SE NW BRUNER, RUSSELL D	02-17-89	31316	1427	140	37.00	8.62		N	H	
162	NY	S21	E54	07		SE NW BOUSMAN, JAMES D	02-21-89	31318	1427	140	37.00	8.62		N	H	
162	NY	S21	E53	10		SE NE LENKE, ERNIE	01-04-89	31319	1573	140	48.00	8.62		N	H	
162	NY	S21	E53	10		NE SE WILSON, GEORGE	02-08-89	31320	1573	140	50.00	8.62		N	H	
162	NY	S20	E53	34		SE SE GREER, NELLO	01-30-89	31321	1573	140	51.00	8.62		N	H	
162	NY	S20	E53	06		SW SE JUDD, BOB	02-24-89	31322	1573	140	46.00	8.62		N	H	
162	NY	S21	E54	19		SE NW HAINES, LESTER	01-30-89	31323	1573	140	54.00	8.62		N	H	
162	NY	S21	E54	19		SE NE KIMMEL, E R	01-25-89	31324	1573	140	54.00	8.62		N	H	
162	NY	S21	E54	18		NW NW APPEL, STEVE	02-24-89	31325	1573	140	49.00	8.62		N	H	
162	NY	S21	E54	19		SW NE SCHOLTKA, RAY	02-23-89	31326	1573	140	55.00	8.62		N	H	
162	NY	S21	E53	10		SE NE HEFLIN, BEN	02-24-89	31327	1573	140	54.00	8.62		N	H	
162	NY	S21	E53	10		NE SE SCOTT, JIM	02-08-89	31328	1573	140	49.00	8.62		N	H	
162	NY	S21	E53	13		SE NW KIDNER, COLE	01-31-89	31329	1573	140	49.00	8.62		N	H	
162	NY	S20	E52	13		SW SE CORBIN, BUD	01-25-89	31330	1573	140	47.00	8.62		N	H	
162	NY	S20	E53	06		NE NE THOMPSON, BRUCE	02-24-89	31331	1573	140	46.00	8.62		N	H	
162	NY	S21	E53	10		SE SE HARRIS, HOLLIS	07-14-88	30932	1426	140	41.00	8.62		N	H	
162	NY	S21	E53	10		SE SE HARRIS, HOLLIS	07-14-88	30933	1426	140	41.00	8.62		N	H	
162	NY	S21	E53	10		NE SE HUGHES, BETTY	08-17-88	30934	1426	140	37.00	8.62		N	H	
162	NY	S21	E53	10		SE SE HEATH, GORDON	08-17-88	30935	1573	140	48.00	8.62		N	H	
162	NY	S21	E53	11		SE NE KACZYNSKI, STEPHANIE	06-22-88	30936	1426	140	38.00	8.62		N	H	
162	NY	S21	E53	11		SW NW DAUN, TOM	07-16-88	30937	1426	140	43.00	8.62		N	H	
162	NY	S21	E53	11		NW NW RYBACK, RAY	06-21-88	30938	1426	140	36.00	8.62		N	H	
162	NY	S21	E53	11		SE NE DEBOWE, ART	05-28-88	30939	1426	140	52.00	8.62		N	H	

Preliminary Data - Subject to Revision

Basin	County	Twn	Rng	Sec	Quarters	Current Owner	Date Complete	Log No.	Drillers lic. no.	Total Depth	Water Lvl	Casing Dia.	Assessor's Parcel no.	Work type	Prop use	App/Permit
162	NY	S21	E53	11		NE NW HEHR, KEN	06-30-88	30940	1426	140	39.00	8.62		N	H	
162	NY	S21	E53	12		SW SW MICKELSON, ADAM	08-30-88	30941	725	160	56.00	8		N	H	
162	NY	S21	E53	14		SW NW MCINTOSH, DONALD & SHIRLEY	08-31-88	30942	725	160	52.00	8		N	H	
162	NY	S21	E53	14		NE SE AMBROSE, TRACY	08-09-88	30943	725	160	50.00	8		N	H	
162	NY	S21	E53	14		NW NE LYONS SR, EDWIN THOMAS	08-04-88	30944	1573	140	40.00	8.62		N	H	
162	NY	S21	E53	01		SE NE BINGHAM, RICK	04-12-88	30945	1081	160	40.00	8.62		N	H	
162	NY	S21	E53	02		SW NE COUPE, ROBERT H	10-13-88	30946	1427	140	37.00	8.62		N	H	
162	NY	S21	E53	01		NE NW MILLER, FRANK	09-11-88	30947	1426	140	36.00	8.62		N	H	
162	NY	S21	E53	10		SE NE SAYE, HANK	07-14-88	30948	1426	140	38.00	8.62		N	H	
162	NY	S21	E54	19		SW NW WALSH, ROBERT	09-28-88	30949	1573	140	49.00	8.62		N	H	
162	NY	S21	E53	10		SE NE SLOAN, MIKE	06-25-88	30950	1426	140	40.00	8.62		N	H	
162	NY	S21	E53	11		NE NW SKOWRONEK, OLIVA	10-31-88	30951	1573	140	38.00	8.62		N	H	
162	NY	S21	E53	10		NE SE HERNANDEZ, A G	09-10-88	30952	1573	140	39.00	8.62		N	H	
162	NY	S21	E53	11		NE NE NOEL, KENNETH	10-27-88	30953	1426	140	39.00	8.62		N	H	
162	NY	S21	E53	12		NE NE TURPIN, SID	09-13-88	30954	1426	140	40.00	8.62		N	H	
162	NY	S21	E53	11		NW NW RANGER, MARS	10-24-88	30955	1427	140	42.00	8.62		N	H	
162	NY	S21	E53	10		SE NE YORK, CHARLES	11-03-88	30956	1573	140	41.00	8.62		N	H	
162	NY	S21	E53	11		SE NE OLSON, MAURICE	10-20-88	30957	1573	140	49.00	8.62		N	H	
162	NY	S21	E53	10		NE SE STEINLE, WALTER & SALLY	11-09-88	30958	1573	140	40.00	8.62		N	H	
162	NY	S21	E53	02		NW NW BROWN, MIMIA	11-14-88	30959	725	140	42.00	8		N	H	
162	NY	S21	E53	20		SE NE FINCHER, JAMES HAL	12-02-88	30960	725	140	39.00	8		N	H	
162	NY	S21	E53	01		NE NW MASEK, BETSY	11-23-88	30961	725	140	42.00	8		N	H	
162	NY	S21	E53	14		SW SE FOLSOM, DAN	11-18-88	30962	725	160	48.00	8		N	H	
162	NY	S21	E53	15		NW NE LANCASTER, GEORGE	11-16-88	30963	725	160	48.00	8		N	H	

Preliminary Data - Subject to Revision

Basin	County	Twn	Rng	Sec	Quarters	Current Owner	Date Complete	Log No.	Drillers lic. no.	Total Depth	Water Lvl	Casing Dia.	Assessor's Parcel no.	Work type	Prop use	App/Permit
162	NY	S21	E53	03		NE SE OSINSKI, JOHN	10-21-88	30964	725	140	46.00	8		N	H	
162	NY	S21	E53	01		SW SW LARSON, DAVE	12-12-88	30965	1573	140	47.00	8.62		N	H	
162	NY	S21	E53	11		SW NW BLAKSLEY, CLARENCE	12-09-88	30966	1573	140	48.00	8.62		N	H	
162	NY	S21	E53	10		SE SE HARRIS, FLOYD	11-07-88	30967	1573	140	48.00	8.62		N	H	
162	NY	S21	E54	08		NW NW HUMPHREY, TOBY	07-14-88	30968	1426	140	47.00	8.62		N	H	
162	NY	S21	E54	18		SE NE LEMON, ROY	06-01-88	30969	1426	140	47.00	8.62	457-227-11	N	H	
162	NY	S21	E54	19		SW NW BENNETT, TOM	04-18-88	30970	1426	160	53.00	8.62		N	H	
162	NY	S21	E54	20		SW SW CHRISTIE, DON	05-27-88	30971	1426	140	47.00	8.62	45-315-16	N	H	
162	NY	S21	E54	20		SE SE TENINTY, JAMES	08-26-88	30972	725	160	68.00	8		N	H	
162	NY	S21	E54	29		NE NE GRUNDEL, VIC	07-10-88	30973	1426	140	51.00	8.62		N	H	
162	NY	S21	E54	20		NW SW JESKE, DUANE	08-10-88	30974	1573	140	49.00	8.62		N	H	
162	NY	S21	E54	19		NW SE GARRISON, GERALD	05-22-88	30975	1081	160	60.00	8.62		N	H	
162	NY	S21	E54	29		SW NE MINGS, BILL	06-18-88	30976	1081	160	50.00	8.62		N	H	
162	NY	S21	E54	18		NE NW RATASHAK, ROBERT	10-06-88	30977	1427	140	40.00	8.62		N	H	
162	NY	S21	E54	20		SW SE DARLING, RICK	09-05-88	30979	1426	140	50.00	8.62		N	H	
162	NY	S21	E54	19		NW NE CHURCH, RICHARD	08-28-88	30980	1426	140	45.00	8.62		N	H	
162	NY	S21	E54	20		NW NE MANNING, RALPH	09-10-88	30981	1426	140	60.00	8.62		N	H	
162	NY	S21	E54	19		NE NW JOHNSTON, EDWARD	09-06-88	30982	1426	140	43.00	8.62		N	H	
162	NY	S21	E54	18		SW NE DALLMAN, A J	10-14-88	30983	1573	140	47.00	8.62		N	H	
162	NY	S21	E54	29		NW NW SHREINER, LESTER	09-21-88	30984	1573	140	48.00	8.62		N	H	
162	NY	S21	E54	19		SW NW STINSON, RALPH	10-29-88	30985	1573	140	41.00	8.62		N	H	
162	NY	S21	E54	20		SW SW ROOKS, JERRY	10-28-88	30986	1573	140	49.00	8.62		N	H	
162	NY	S21	E53	01		SE NW OSTRANDER, EDWIN J	07-06-73	21122	476	120	26.00	8.62		N	H	
162	NY	S19	E53	32		SW SW WONDERLY, LINDA	05-02-89	31552	1426	140	38.00	8.62		N	H	

Preliminary Data - Subject to Revision

Basin	County	Twn	Rng	Sec	Quarters	Current Owner	Date Complete	Log No.	Drillers lic. no.	Total Depth	Water Lvl	Casing Dia.	Assessor's Parcel no.	Work type	Prop use	App/Permit
162	NY	S19	E53	33		SE SE OAKLEY, DON	05-08-89	31553	725	160	52.00	8		N	H	
162	NY	S19	E52	25		SE NE GOEDDE, SHIRLEY	04-05-89	31554	1426	140	42.00	8.62		N	H	
162	NY	S19	E52	25		NW NE HAWTHORNE, JACK	04-26-89	31555	725	140	42.00	8		N	H	
162	NY	S20	E52	01		SW SE WOODS, JEAN	04-24-89	31556	725	140	36.00	8		N	H	
162	NY	S20	E52	01		SW SE WOODS, JEAN	04-22-89	31557	725	140	36.00	8		N	H	
162	NY	S20	E52	01		SW SE WOODS, JEAN	04-21-89	31558	725	140	36.00	8		N	H	
162	NY	S20	E52	01		SW SE WOODS, JEAN	04-20-89	31559	725	140	36.00	8		N	H	
162	NY	S20	E53	33		NE NE PAHRUMP VALLEY DEVELOPMENT	03-03-89	31560	725	140	42.00	8		N	H	
162	NY	S20	E53	33		NE NE PAHRUMP VALLEY DEVELOPMENT	03-05-89	31561	725	140	42.00	8		N	H	
162	NY	S20	E53	33		NE NE PAHRUMP VALLEY DEVELOPMENT	03-08-89	31562	725	140	42.00	8		N	H	
162	NY	S20	E53	17		SW NW HENDRICKS, BRENT	03-11-89	31563	725	134	43.00	8		N	H	
162	NY	S20	E53	18		NW NW MCLELLAN, RICKY	03-21-89	31564	725	140	37.00	8		N	H	
162	NY	S20	E53	15		SW NW TUCK, DARRIN	03-23-89	31565	725	140	38.00	8		N	H	
162	NY	S20	E53	17		SE SE NYBERG, CHARLES	03-29-89	31566	725	140	38.00	8		N	H	
162	NY	S20	E53	32		SE NW HUNTSMAN, PAT	04-07-89	31567	725	140	55.00	8		N	H	
162	NY	S20	E53	17		SW SE FINCHER, JAMES HAL	05-16-89	31568	725	140	40.00	8		N	H	
162	NY	S20	E53	17		SW SE FINCHER, JAMES HAL	05-13-89	31569	725	140	40.00	8		N	H	
162	NY	S20	E53	17		SE NE FINCHER, JAMES HAL	04-12-89	31570	725	140	38.00	8		N	H	
162	NY	S20	E53	35		SW SW FINCHER, JAMES HAL	03-31-89	31571	725	140	42.00	8		N	H	
162	NY	S20	E53	17		NE SE RINDFLEISCH, CLARENCE	04-15-89	31572	725	140	38.00	8		N	H	
162	NY	S20	E53	33		NE NE HOUTS, JIM	04-13-89	31573	725	140	42.00	8		N	H	
162	NY	S20	E53	17		NW NW RAUCH, HAROLD	04-27-89	31574	725	140	44.00	8		N	H	
162	NY	S20	E53	15		NW SW PRYOR, AL	05-04-89	31575	725	200	36.00	8		N	H	
162	NY	S20	E53	18		SW SW KIZZAR, JAMES	05-11-89	31576	725	140	41.00	8		N	H	

Preliminary Data - Subject to Revision

Basin	County	Twn	Rng	Sec	Quarters	Current Owner	Date Complete	Log No.	Drillers lic. no.	Total Depth	Water Lvl	Casing Dia.	Assessor's Parcel no.	Work type	Prop use	App/Permit
162	NY	S20	E53	35		SW SW GAGER, KEN	05-10-89	31577	1426	140	0.00	8.62		N	H	
162	NY	S21	E54	20		SE SE EVALUATOR INC	02-27-87	28322	1426	160	40.00	8.62		N	H	
162	NY	S21	E54	19		SW NW KRIZAN, ROBERT	03-02-87	28328	1426	160	45.00	8.62		N	H	
162	NY	S21	E54	18		NW SW SHANER, LORA	03-04-87	28329	1426	160	40.00	8.62		N	H	
162	NY	S19	E52	35		SW SE DELVECCHIO, ROSEMARY	07-27-89	32292	1426	140	50.00	8.62		N	H	
162	NY	S19	E53	07		SW SE NE MARTIN, LYNN	05-22-89	32293	1426	185	134.00	6.62		N	H	
162	NY	S19	E53	28		SE SW BARKDULL, GARY	12-15-88	32294	1426	160	74.00	8.62		N	H	
162	NY	S19	E53	31		NE NE TANNER, CHARLES	06-26-89	32296	1427	140	47.00	8.62		N	H	
162	NY	S19	E53	32		SE SW MELVIN, JAMES	04-15-89	32297	1426	140	37.00	8.62		N	H	
162	NY	S19	E53	34		SW NE FINCHER, JAMES	09-12-89	32298	1625	170	53.00	8	29-603-02	N	H	
162	NY	S19	E53	34		SW NE FINCHER, JAMES	04-26-89	32299	1625	180	66.00	8	29-601-19	N	H	
162	NY	S19	E53	35		SE SW BLYTHE, JOHN	11-25-88	32300	1426	140	52.00	8.62		N	H	
162	NY	S20	E52	01		NE NE AZBIL, JACK	07-25-89	32319	1426	140	34.00	8.62	27-49-101	N	H	
162	NY	S20	E52	01		NW NW SKAGGS, DALE	08-24-89	32320	1427	140	37.00	8.62		N	H	
162	NY	S20	E52	14		SE SE PAHRUMP PROPERTIES	08-29-89	32321	1625	140	25.00	8		N	H	
162	NY	S20	E52	26		NE NE BLANCHARD, DOUGLAS	05-15-89	32322	1426	140	35.00	8.62		N	H	
162	NY	S20	E53	16		SE SE BRYANT, GLORIA	07-08-89	32323	1426	140	39.00	8.62		N	H	
162	NY	S20	E53	16		SE SE BRYANT, GLORIA	07-15-89	32324	1426	140	38.00	8.62		N	H	
162	NY	S20	E53	17		SE SE SZEWC, ED	06-28-89	32325	0	140	50.00	8.62		N	H	
162	NY	S20	E53	17		SE NE MONDRAGON, JAMES	05-16-89	32326	1573	140	44.00	8.62		N	H	
162	NY	S20	E53	17		NW NW LAUVER, DAVE	06-01-89	32327	1427	140	42.00	8.62		N	H	
162	NY	S20	E53	28		SE NW BERTZ, DENNIS & JENNIFER	07-09-89	32329	1426	140	48.00	8.62		N	H	
162	NY	S20	E53	30		NW NE DETRICH, GENE	04-15-89	32330	1426	140	44.00	8.62		N	H	
162	NY	S20	E54	12		NE NE CEFFALIO, GEORGE	03-07-89	32331	1426	140	40.00	8.62		N	H	

Preliminary Data - Subject to Revision

Basin	County	Twn	Rng	Sec	Quarters	Current Owner	Date Complete	Log No.	Drillers lic. no.	Total Depth	Water Lvl	Casing Dia.	Assessor's Parcel no.	Work type	Prop use	App/Permit
162	NY	S21	E53	01		SE SW CHRISTENSEN, LAYRON	07-03-89	32340	0	140	37.00	8.62		N	H	
162	NY	S21	E53	02		SE NW KASPER, ROMAN	08-09-89	32342	1427	140	40.00	8.62		N	H	
162	NY	S21	E53	02		NW NW CHENNEVILLE, JACK	08-10-89	32343	1426	140	42.00	8.62		N	H	
162	NY	S21	E53	02		SE NE WOOD, TOM	07-07-89	32344	1427	140	38.00	8.62		N	H	
162	NY	S20	E53	17		NW NE COPAS, IRA	02-12-87	28157	1427	140	35.00	8.62		N	H	
162	NY	S20	E53	17		SW NE GOINS, GENE	02-05-87	28158	1427	140	37.00	8.62		N	H	
162	NY	S20	E53	29		SE SW WOOLARD, WAYNE L	02-01-87	28159	1081	151	51.00	8.62		N	H	
162	NY	S20	E53	29		SE SW CHANEY, DENNIS R	02-04-87	28160	1081	150	50.00	8.62		N	H	
162	NY	S20	E53	33		SE SE SIMMONS, MALCOLM	08-30-86	28161	0	160	40.00	8.62		N	H	
162	NY	S21	E53	11		SW NE CARDENAS, ARMANDO	11-05-86	28166	1081	160	37.00	8.62		N	H	
162	NY	S21	E54	29		BARTLETT, NORMAN	10-03-86	28167	0	160	60.00	8.62		N	H	
162	NY	S21	E53	10		NE NE PLOTTER, RONALD	11-04-86	28168	1081	160	40.00	8.62		N	H	
162	NY	S21	E54	20		SW SE TEARRACIANO, ETHEL	09-07-86	28169	0	160	40.00	8.62		N	H	
162	NY	S21	E54	29		NW NE SELFORD, FRED	02-24-87	28170	1081	160	60.00	8.62		N	H	
162	NY	S21	E53	11		SW SW AHERN, WILLIAM	08-21-86	28171	1801	160	37.00	8.62		N	H	
162	NY	S21	E54	20		SW SE MOORE, DWIGHT	12-13-86	28172	1081	160	62.00	8.62		N	H	
162	NY	S21	E54	20		SW SE MANCINI, ERNEST	10-17-86	28173	1081	160	60.00	8.62		N	H	
162	NY	S21	E54	20		SW SE RUPERT, RUSSELL	09-17-86	28174	1081	160	60.00	8.62		N	H	
162	NY	S21	E54	29		SW NE COX, ELSIE D	11-22-86	28175	1081	160	60.00	8.62		N	H	
162	NY	S21	E54	29		LOCKNER, ALICE	08-23-86	28176	1081	160	60.00	8.62		N	H	
162	NY	S20	E53	17		SE NE ALLEN, GARY	10-12-86	28186	1426	160	33.00	8.62		N	H	
162	NY	S19	E52	35		SW SE MCINLOTH, JOHN	10-02-89	32647	1573	140	46.00	8.62		N	H	
162	NY	S19	E53	32		NE SW PULKOVNIK, WES	09-30-89	32648	1573	140	39.00	8.62		N	H	
162	NY	S20	E52	12		SW NE TOWNSEND, CHESTER W	06-10-89	32657	1573	140	37.00	8.62		N	H	

Preliminary Data - Subject to Revision

Basin	County	Twn	Ring	Sec	Quarters	Current Owner	Date Complete	Log No.	Drillers lic. no.	Total Depth	Water Lvl	Casing Dia.	Assessor's Parcel no.	Work type	Prop use	App/Permit
162	NY	S20	E52	13		SW SE CORBIN, BUD	01-25-89	32658	1573	140	47.00	8.62		N	H	
162	NY	S20	E52	13		SW SE CORBIN, BUD	01-25-89	32659	1573	140	47.00	8.62		N	H	
162	NY	S20	E52	14		SE SE TANNER, CHARLES	10-26-89	32660	1573	140	38.00	8.62		N	H	
162	NY	S20	E53	08		NE NE MAYO, FRANK	09-29-89	32661	1573	140	39.00	8.62		N	H	
162	NY	S20	E53	08		NW NE WATKINS, JOHN	05-10-89	32662	1573	140	34.00	8.62		N	H	
162	NY	S20	E53	16		NE SE FANCHER, JACK	10-31-89	32664	1573	140	46.00	8.62		N	H	
162	NY	S20	E53	34		NW SE KHUDSON, BOB	09-24-89	32665	1573	140	36.00	8.62		N	H	
162	NY	S21	E54	07		NE NW LEE, RONALD	05-15-76	33449	725	120	32.00	8		N	H	
162	NY	S19	E52	25		SW SE BRIWICK, GORDON	02-07-90	33458	1324	140	37.00	8		N	H	
162	NY	S19	E52	35		NW NW DURNEN, CLARENCE	06-06-90	33459	1426	170	98.00	8.62		N	H	
162	NY	S19	E52	35		SW SW WEISSER, JOHN	05-08-90	33460	1573	140	42.00	8.62		N	H	
162	NY	S19	E53	16		SW NE MOLL, ED	02-22-90	33461	1573	240	85.00	8.62		N	H	
162	NY	S19	E53	16		NE SW MOLL, ED	02-22-90	33462	1573	240	86.00	8.62		N	H	
162	NY	S19	E53	19		NW SW MOORE, BILL	06-07-90	33463	1573	100	46.00	8.62		N	H	
162	NY	S19	E53	19		NW SW MOORE, BILL	06-07-90	33464	1573	100	47.00	8.62		N	H	
162	NY	S19	E53	20		NW SW MUSICK, BRIAN	03-21-90	33465	1573	160	52.00	8.62		N	H	
162	NY	S19	E53	28		SW NE RYSAVY, ROLAND	05-18-90	33466	1573	200	96.00	8.62		N	H	
162	NY	S19	E53	28		NW SW STEIBER, RAYMOND	04-24-90	33467	1573	160	79.00	8.62		N	H	
162	NY	S19	E53	28		NW SE RYSAVY, BONNIE	01-05-90	33468	1324	200	69.00	8		N	H	
162	NY	S19	E53	29		SE SW JACKSON, ELEANOR	01-08-90	33469	1324	140	47.00	8		N	H	
162	NY	S19	E53	31		NW NW COONEY, VERA	04-24-90	33470	1573	140	38.00	8.62		N	H	
162	NY	S19	E53	32		NE NE THOMPSON, RICHARD	03-21-90	33471	1573	140	37.00	8.62		N	H	
162	NY	S19	E53	32		NE SW REYNOLDS, HOUSTON	02-05-90	33472	1324	140	43.00	8		N	H	
162	NY	S19	E53	32		SW SW ELLIS, RICHARD & KATHRYN	05-31-90	33473	1324	140	39.00	8		N	H	

Preliminary Data - Subject to Revision

Basin	County	Twn	Rng	Sec	Quarters	Current Owner	Date Complete	Log No.	Drillers lic. no.	Total Depth	Water Lvl	Casing Dia.	Assessor's Parcel no.	Work type	Prop use	App/Permit
162	NY	S19	E53	32		SW SW WHELON, JANICE	03-31-90	33474	1573	140	39.00	8.62		N	H	
162	NY	S19	E53	32		SE SW S G R O I	03-31-90	33475	1573	140	38.00	8.62		N	H	
162	NY	S19	E53	32		NE SE TERREL, TIM	05-11-90	33476	1573	140	37.00	8.62		N	H	
162	NY	S19	E53	32		NE SE MCKINLEY, CALVIN	06-04-90	33477	1573	140	37.00	8.62		N	H	
162	NY	S19	E53	32		NE SE BEASLEY, WILLIAM	04-10-90	33478	1573	140	37.00	8.62		N	H	
162	NY	S19	E53	32		SW SE PIERRE, BRAD	03-21-90	33479	1573	140	36.00	8.62		N	H	
162	NY	S19	E53	32		SE SE SCHULTZ, FRED	01-15-90	33480	1573	140	40.00	8.62		N	H	
162	NY	S19	E53	33		SE SE WOODS, JEAN	06-04-90	33481	1573	140	79.00	8.62		N	H	
162	NY	S19	E53	34		SE NW BROWN, BILL	04-13-90	33482	1573	160	80.00	8.62		N	H	
162	NY	S20	E53	21		SE NW RODMAN, DICK	03-13-90	33518	1573	180	34.00	8.62		N	H	
162	NY	S20	E52	01		SW SE PATTERSON, GRAYCE M	05-23-90	33519	1324	140	36.00	8		N	H	
162	NY	S20	E52	01		SE SE POINDEXTER, DALE & BEVERLY	03-02-90	33520	1324	140	35.00	8		N	H	
162	NY	S20	E52	06		SE SE SPEARS	04-30-90	33521	1573	180	20.00	8.62	27-511-06	N	H	
162	NY	S20	E52	13		COLEMAN, BARNEY	05-18-90	33522	115	140	42.00	8		N	H	
162	NY	S20	E52	13		SW GULLARD, O M	03-12-90	33523	115	140	40.00	8		N	H	
162	NY	S20	E52	14		NE SE BAILEY, MEL	01-15-90	33524	1573	140	42.00	8.62		N	H	
162	NY	S20	E52	14		SE SE DALTON, BOB & VANWICKEL, DON	03-23-90	33525	1324	140	41.00	8		N	H	
162	NY	S20	E52	23		SE SE CAMPELL, TOM	04-03-90	33526	1625	140	43.00	8.62		N	H	
162	NY	S20	E52	24		SE NE FINCHER, JAMES H	01-05-90	33527	725	140	38.00	12		N	H	
162	NY	S20	E52	24		SW NW MAY, WILSON	02-21-90	33528	1427	140	42.00	8.62		N	H	
162	NY	S20	E52	24		NE SW POTTER, BEN	06-07-90	33529	1324	140	40.00	12	28-525-04	N	H	
162	NY	S20	E52	24		NW SW FURMAN, NOEL	04-12-90	33530	725	140	40.00	12		N	H	
162	NY	S20	E53	05		SW NW ROBINSON, OPAL D	02-03-90	33532	1573	140	43.00	8.62		N	H	
162	NY	S20	E53	05		SW SW HOLLIS, CARTERT & BETTY	02-03-90	33533	1573	140	42.00	8.62		N	H	

Preliminary Data - Subject to Revision

30

JT APP 116

SE ROA 69

Basin	County	Twn	Ring	Sec	Quarters	Current Owner	Date Complete	Log No.	Drillers lic. no.	Total Depth	Water Lvl	Casing Dia.	Assessor's Parcel no.	Work type	Prop use	App/Permit
162	NY	S20	E53	05		SW SW BOOTH, JOHN	02-08-90	33534	725	140	42.00	12		N	H	
162	NY	S20	E53	07		NE NE PAULAKOS, JOHN	02-09-90	33535	725	140	40.00	12		N	H	
162	NY	S20	E53	07		NW NW BECKMAN, ROSS	05-23-90	33536	1324	140	37.00	12		N	H	
162	NY	S20	E53	08		NW SE BOCK, CHRIS	03-06-90	33537	725	140	38.00	12		N	H	
162	NY	S20	E53	09		SW NE SANTO, FRANK	05-17-90	33538	1573	160	50.00	8.62	36-263-13	N	H	
162	NY	S20	E53	09		SE SW COLEMAN, ELIZABETH	01-15-90	33539	1573	140	42.00	8.62		N	H	
162	NY	S20	E53	10		SE SW DANIELSON, LENORA	04-05-90	33540	725	160	54.00	8		N	H	
162	NY	S20	E53	11		SE NW ZISLER, RICHARD	04-24-90	33541	1573	140	51.00	8.62		N	H	
162	NY	S20	E53	15		NW SW CROWNS, AL	02-01-90	33542	1324	160	36.00	8	35-352-30	N	H	
162	NY	S20	E53	16		SW SW PARKS, RAY	03-26-90	33543	1573	140	37.00	8.62	35-331-21	N	H	
162	NY	S20	E53	17		SW NW NYBERG, CHARLES	03-20-90	33544	725	140	42.00	12		N	H	
162	NY	S20	E53	17		SW NW NYBERG, CHARLES	03-21-90	33545	725	140	42.00	12		N	H	
162	NY	S20	E53	17		SE NW PILLMAN, RALPH	06-04-90	33546	1573	160	40.00	8.62		N	H	
162	NY	S20	E53	17		NW SW MURYN, GEORGE	03-23-90	33547	725	140	42.00	12		N	H	
162	NY	S20	E53	17		SW SE FINCHER, JAMES H	04-28-90	33548	725	140	44.00	12		N	H	
162	NY	S20	E53	17		SW SE FINCHER, JAMES H	04-30-90	33549	725	140	44.00	12		N	H	
162	NY	S20	E53	17		SW SE FINCHER, JAMES H	03-01-90	33550	725	140	44.00	12		N	H	
162	NY	S20	E53	17		SW SE FINCHER, JAMES H	02-16-90	33551	725	140	44.00	12		N	H	
162	NY	S20	E53	17		SW SE FINCHER, JAMES H	02-28-90	33552	725	140	44.00	12		N	H	
162	NY	S20	E53	17		SW SE FINCHER, JAMES H	02-21-90	33553	725	140	44.00	12		N	H	
162	NY	S20	E53	17		SE SE FINCHER, JAMES H	02-26-90	33554	725	140	44.00	12		N	H	
162	NY	S20	E53	17		SE SE FINCHER, JAMES H	02-06-90	33555	725	140	44.00	12		N	H	
162	NY	S20	E53	18		NE NW PETITT, ROBERT & PEGGY	04-19-90	33556	1324	140	40.00	8		N	H	
162	NY	S20	E53	18		NE NW PIERSON, WES	02-06-90	33557	1573	140	43.00	8.62		N	H	

Preliminary Data - Subject to Revision

Basin	County	Twn	Rng	Sec	Quarters	Current Owner	Date Complete	Log No.	Drillers lic. no.	Total Depth	Water Lvl	Casing Dia.	Assessor's Parcel no.	Work type	Prop use	App/Permit
162	NY	S20	E53	18		NW NW KELSON, BRYON L	03-09-90	33558	1324	140	41.00	8		N	H	
162	NY	S20	E53	18		NW SW FINCHER, JAMES H	05-11-90	33559	1573	140	42.00	8.62		N	H	
162	NY	S20	E53	18		NW SW FINCHER, JAMES H	05-16-90	33560	1573	140	41.00	8.62		N	H	
162	NY	S20	E53	18		NW SW CUMMINGS, DENNIS	04-24-90	33561	1573	140	39.00	8.62		N	H	
162	NY	S20	E53	18		SW SW PARSONS, NORMAN	03-17-90	33562	1454	140	43.00	8.62		N	H	
162	NY	S20	E53	18		SW SW HAINES, MARVIN & ROBBIE	03-15-90	33563	1454	140	43.00	6.62		N	H	
162	NY	S20	E53	18		SW SW HAINES, MARVIN & ROBBIE	03-14-90	33564	1454	140	43.00	8.62		N	H	
162	NY	S20	E53	18		SW SW STEIN, JACK	02-03-90	33565	1573	140	39.00	8.62		N	H	
162	NY	S20	E53	18		SE SW FINCHER, JAMES H	05-17-90	33566	1573	140	41.00	8.62		N	H	
162	NY	S20	E53	18		SE SW HICKMAN, DARREL	04-25-90	33567	1573	140	41.00	8.62		N	H	
162	NY	S20	E53	18		SE SW DAFFER, DAN	02-12-90	33568	1573	140	37.00	8.62		N	H	
162	NY	S20	E53	18		SW SE GIBERSON, LLOYD & GERTRUDE	02-12-90	33569	1573	140	39.00	8.62	36-171-34	N	H	
162	NY	S20	E53	20		NE SE BRISTOL, ROBERT	04-10-90	33570	1625	140	41.00	8.62		N	H	
162	NY	S20	E53	20		NW SE COX, TANYA	03-14-90	33571	1573	140	50.00	8.62		N	H	
162	NY	S20	E53	20		SE SE EURE, CHARLES	05-14-90	33572	1573	140	49.00	8.62	36-422-03	N	H	
162	NY	S20	E53	20		SE SE HAYDEN, WALTON	04-16-90	33573	1573	140	36.00	8.62	36-422-03	N	H	
162	NY	S20	E53	16		NW SE DEYOE	02-23-73	18010	476	140	44.00	8.62		N	H	
162	NY	S21	E53	01		NW SW BURGH, EDWARD	08-15-90	34028	1324	140	46.00	12		N	H	
162	NY	S21	E53	01		NW SW BAKER, GENE	08-07-90	34029	0	140	41.00	8.62	44-011-10	N	H	
162	NY	S21	E53	01		SE SW SCHINHOFEN	08-02-90	34030	1573	140	53.00	8.62		N	H	
162	NY	S21	E53	02		SW NW WARREN, CLARK	07-28-90	34031	1573	140	51.00	8.62		N	H	
162	NY	S21	E53	02		NE SW BIVONA, ROBERT	07-27-90	34032	1573	140	52.00	8.62		N	H	
162	NY	S21	E53	02		NW SE SELF, TRUEMON & S	07-23-90	34033	1573	140	52.00	8.62		N	H	
162	NY	S21	E53	03		SE SE GREBER, DAVID	06-21-90	34034	1573	140	50.00	8.62	44-232-07	N	H	

Preliminary Data - Subject to Revision

Basin	County	Twn	Rng	Sec	Quarters	Current Owner	Date Complete	Log No.	Drillers lic. no.	Total Depth	Water Lvl	Casing Dia.	Assessor's Parcel no.	Work type	Prop use	App/Permit
162	NY	S21	E53	11		SW NE ELKS, JOHN	08-15-90	34035	0	140	36.00	8.62	44-294-03	N	H	
162	NY	S21	E53	11		SW NE WEIBBLE, PAUL	08-02-90	34036	1573	140	53.00	8.62		N	H	
162	NY	S21	E53	11		NE NW RAKESTRAW, HARVEY	07-12-90	34037	1324	140	45.00	12		N	H	
162	NY	S21	E53	11		NW NW MCKINZI, EARL	08-10-90	34038	1642	140	51.00	8.62		N	H	
162	NY	S21	E53	11		NW NW GILE, EVERETT	07-09-90	34039	1573	140	51.00	8.62	44-411-16	N	H	
162	NY	S21	E53	11		SW NW MARKSBURY, JOE	07-02-90	34040	1573	140	51.00	8.62		N	H	
162	NY	S21	E53	11		SE SW LAS VEGAS MOBILE HOMES	09-04-90	34041	1573	140	50.00	8.62	44-324-20	N	H	
162	NY	S21	E53	11		NE SE GUINN, KATHY	09-04-90	34042	1573	140	50.00	8.62	44-311-17	N	H	
162	NY	S21	E53	11		NE SE SPRINGER, BETTY & BOB	09-04-90	34043	1426	140	44.00	8.62	36-292-13	N	H	
162	NY	S21	E53	11		NW SE CLEMENS, EUGENE	07-03-90	34044	1573	140	52.00	8.62		N	H	
162	NY	S21	E53	11		SW SE ZOCCOLE, PASQUALE	08-30-90	34045	1573	140	56.00	8.62	44-324-02	N	H	
162	NY	S21	E53	11		SE SE SIMPSON, WALT	08-07-90	34046	0	140	0.00	8.62	44-312-14	N	H	
162	NY	S21	E53	11		SE SE CROFT, RONALD	07-03-90	34047	1573	140	51.00	8.62		N	H	
162	NY	S21	E53	11		SE SE HYBARGER, ROBERT	07-03-90	34048	1573	140	52.00	8.62		N	H	
162	NY	S21	E53	11		SE SE FITCH, CLINTON	07-27-90	34049	1573	140	54.00	8.62	44-313-18	N	H	
162	NY	S21	E53	11		SE SE SHERMAN, DALE	07-27-90	34050	1573	140	54.00	8.62		N	H	
162	NY	S21	E53	11		SE SE BLOWDALE, AL	06-08-90	34051	1573	140	52.00	8.62		N	H	
162	NY	S21	E53	13		BROOKRESON, JOHN	06-19-90	34052	0	150	55.00	8		N	H	
162	NY	S21	E53	13		NW NW HENNINGS, FRANK	07-13-90	34053	1573	140	54.00	8.62		N	H	
162	NY	S21	E54	29		NE NW HANSON, EDWIN	09-28-87	29243	725	160	58.00	8		N	H	
162	NY	S21	E54	17		SW NW HUDLOW, GRANT	10-01-87	29244	725	160	52.00	8		N	H	
162	NY	S20	E53	05		NE NE GERNER, GRETA	10-05-87	29245	725	140	39.00	8		N	H	
162	NY	S20	E53	10		NW SW MCLAUGHLIN, DOUG	10-10-87	29246	725	160	38.00	8		N	H	
162	NY	S20	E53	10		NW SW AANERUD, LEROY	10-12-87	29247	725	160	42.00	8		N	H	

Preliminary Data - Subject to Revision

Basin	County	Twn	Rng	Sec	Quarters	Current Owner	Date Complete	Log No.	Drillers lic. no.	Total Depth	Water Lvl	Casing Dia.	Assessor's Parcel no.	Work type	Prop use	App/Permit
162	NY	S20	E53	10		NW SW AANERUD, LEROY	10-08-87	29248	725	160	44.00	8		N	H	
162	NY	S19	E53	33		SE SE COLLINS, JOHN	10-17-87	29249	725	160	56.00	8		N	H	
162	NY	S19	E52	25		NW NE SIMPSON, GARNER	05-29-90	33931	1573	160	37.00	8.62		N	H	
162	NY	S19	E52	36		MAGNO, JENNINE	08-11-90	33932	1625	140	36.00	8.62		N	H	
162	NY	S19	E53	28		SE NE WILLIAMS, STELLA	07-13-90	33933	1573	200	80.00	8.62		N	H	
162	NY	S19	E53	29		SE NE MOORE, CHRIS	07-09-90	33934	1573	140	50.00	8.62		N	H	
162	NY	S19	E53	31		SE SW GOOLSBY, JERRY & JUANITA	08-03-90	33935	1573	140	39.00	8.62	29-586-03	N	H	
162	NY	S19	E53	31		SW SE TOY, BERNARD & JANET	08-07-90	33936	1324	140	37.00	8		N	H	
162	NY	S19	E53	32		SW SW MITCHELL, ROBERT	08-25-90	33937	1324	140	39.00	8		N	H	
162	NY	S19	E53	32		SW SW ESPERSON, ARNOLD	08-03-90	33938	1573	140	39.00	8.62		N	H	
162	NY	S19	E53	32		SE SE MASON, GEORGE	06-19-90	33939	725	140	44.00	8		N	H	
162	NY	S19	E53	32		SE SE HUTLER, EDDIE	09-03-90	33940	1573	140	39.00	8.62	29-802-19	N	H	
162	NY	S19	E53	33		SW SE WILSON, GEORGE	08-28-90	33941	1324	140	47.00	8		N	H	
162	NY	S19	E53	34		NW SW GORMAN, RON	08-03-90	33942	1573	180	56.00	8.62	29-601-03	N	H	
162	NY	S19	E53	34		SE SW HARPER, BLAISE & THERESA	08-03-90	33943	1324	160	68.00	12		N	H	
162	NY	S20	E52	01		NE SE WOODS, JEAN & STANTON, JACK	07-03-90	33965	1324	140	35.00	8		N	H	
162	NY	S20	E52	01		NE SE WOODS, JEAN & STANTON, JACK	07-05-90	33966	1324	140	35.00	8		N	H	
162	NY	S20	E52	01		NE SE WOODS, JEAN & STANTON, JACK	08-08-90	33967	1324	140	35.00	8		N	H	
162	NY	S20	E52	01		NE SE WOODS, JEAN & STANTON, JACK	08-09-90	33968	1324	140	35.00	8		N	H	
162	NY	S20	E52	06		SE SE BAKER, ROSLYN	07-16-90	33969	1573	180	22.00	8.62	27-511-07	N	H	
162	NY	S20	E52	13		SW BARONE, JOHN	07-12-90	33970	115	150	40.00	8	10-073-44	N	H	
162	NY	S20	E52	13		SW MIELZYNSKI, RAY	07-05-90	33971	115	150	40.00	8	10-073-42	N	H	
162	NY	S20	E53	14		NW SW ROSE SCHOOL DISTRICT	01-17-52	1867	47	285	0.00			N	H	
162	NY	S19	E53	33		SE NE BLOSSER, E E	12-12-52	2115	134	110	50.00	10		N	H	

Preliminary Data - Subject to Revision

Basin	County	Twn	Rng	Sec	Quarters	Current Owner	Date Complete	Log No.	Drillers lic. no.	Total Depth	Water Lvl	Casing Dia.	Assessor's Parcel no.	Work type	Prop use	App/Permit
162	NY	S21	E53	14		NW SE WICKLAND, MR	09-21-90	34598	1573	140	48.00	8.62	44-651-09	N	H	
162	NY	S21	E53	25		NW SE STUNDON, DAVE	09-29-90	34599	725	160	35.00	12		N	H	
162	NY	S21	E54	08		SW NW COOK, JERRY L	09-27-90	34600	1324	160	55.00	12		N	H	
162	NY	S21	E54	17		SE SW BURTON, MIKE	09-14-90	34601	1573	140	53.00	8.62	45-171-25	N	H	
162	NY	S21	E54	19		NE SE BISHOP, ED	10-12-90	34602	1573	160	54.00	8.62	45-241-85	N	H	
162	NY	S21	E54	20		SW NW TAYLOR, RON	09-07-90	34603	1573	140	52.00	8.62	45-284-10	N	H	
162	NY	S21	E54	20		NE SE FRITTS, GARY	07-08-90	34604	1642	160	70.00	8.62		N	H	
162	NY	S21	E54	20		SE SE SUBERT, MARGART	09-17-90	34605	944	160	100.00	6.62		N	H	
162	NY	S21	E54	31		SW SW ROBINSON, CHESTER	09-28-90	34607	1573	200	73.00	8.62	45-441-01	N	H	
162	NY	S19	E52	29		SE SE CARRILLO, PANTALEON	10-27-90	34646	1573	140	40.00	8.62	28-247-06	N	H	
162	NY	S19	E53	19		NE SW MOORE, BILL	10-27-90	34647	1573	100	43.00	8.62		N	H	
162	NY	S19	E53	19		NE SW MOORE, BILL	10-27-90	34648	1573	100	41.00	8.62		N	H	
162	NY	S19	E53	19		SW SW MOORE, BILL	10-27-90	34649	1573	100	36.00	8.62		N	H	
162	NY	S19	E53	19		SW SW MOORE, BILL	10-27-90	34650	1573	100	42.00	8.62		N	H	
162	NY	S19	E53	19		NW SE MOORE, BILL	10-27-90	34651	1573	100	43.00	8.62		N	H	
162	NY	S19	E53	31		NW NW WHITE, WESLEY & GERTRUDE	10-28-90	34652	1324	160	37.00	8		N	H	
162	NY	S20	E52	24		SW NE FINCHER, JAMES H	11-03-90	34660	725	140	41.00	12		N	H	
162	NY	S20	E52	24		SW NE FINCHER, JAMES H	10-31-90	34661	725	140	40.00	12		N	H	
162	NY	S20	E52	24		SE NE FINCHER, JAMES H	10-30-90	34662	725	140	41.00	12		N	H	
162	NY	S20	E53	05		NW NW DELACRUZ, LEONARD D	10-25-90	34664	1324	200	39.00	12		N	H	
162	NY	S20	E53	08		SE NE NEWMAN, DENNIS & SUSAN D	10-30-90	34665	1324	140	40.00	12		N	H	
162	NY	S20	E53	08		NW SE CICAINERO, JIM	10-27-90	34666	1573	140	41.00	8.62	36-362-06	N	H	
162	NY	S20	E53	10		SE NW KITTINGER, JOHN	10-30-90	34667	1573	140	37.00	8.62	35-131-06	N	H	
162	NY	S20	E53	16		NE SW BRYANT, GLORIA	11-02-90	34668	1324	140	47.00	12		N	H	

Preliminary Data - Subject to Revision

Basin	County	Twn	Rng	Sec	Quarters	Current Owner	Date Complete	Log No.	Drillers lic. no.	Total Depth	Water Lvl	Casing Dia.	Assessor's Parcel no.	Work type	Prop use	App/Permit
162	NY	S20	E53	17		SW NE BENNETT, FRANK	10-22-90	34669	1324	140	46.00	12		N	H	
162	NY	S21	E54	06		NE SE PREFERRED EQUITIES CORP	10-04-87	29453	1427	180	0.00			N	H	
162	NY	S20	E53	34		SW SE BOTTESI, VERN	11-09-87	29454	1427	140	34.00	8.62		N	H	
162	NY	S21	E53	18		NE NE NICHOLS, R W	12-28-87	29522	1427	160	44.00	8.62		N	H	
162	NY	S21	E53	13		NE SW REBER, BRYON	12-15-87	29528	1426	140	42.00	8.62		N	H	
162	NY	S19	E53	32		SW SW BOYER, ALICE	12-14-87	29529	1426	140	32.00	8.62		N	H	
162	NY	S19	E53	32		NE SW MISTRATA, PHILLIP	12-13-87	29530	1426	140	31.00	8.62		N	H	
162	NY	S21	E54	18		NW SW SPYHALSKI, ED	10-18-87	29532	1426	140	34.00	8.62		N	H	
162	NY	S21	E53	11		SE NE MILLER, NEIL	12-16-87	29533	1426	140	36.00	8.62		N	H	
162	NY	S21	E54	20		NW SE SWAVELEY, RICHARD	12-14-87	29534	1426	140	43.00	8.62		N	H	
162	NY	S20	E53	33		SE NE HOPKINS	11-15-87	29535	1426	140	48.00	8.62		N	H	
162	NY	S20	E53	07		NW NW BOWLAND, HARRY	10-06-87	29536	1426	140	32.00	8.62		N	H	
162	NY	S21	E53	10		SE SE CARMEN, HOWARD	10-17-87	29537	1426	140	36.00	8.62		N	H	
162	NY	S21	E54	20		NW NE COOK, JERRY	11-09-87	29539	1426	140	46.00	8.62		N	H	
162	NY	S21	E54	20		NW NE MANNING, RALPH	11-09-87	29540	1426	140	46.00	8.62		N	H	
162	NY	S21	E53	15		SE SE WOLFORD, HARRY	10-17-87	29542	1426	140	41.00	8.62		N	H	
162	NY	S21	E53	15		SE SE DUFFY, BEN	10-17-87	29543	1426	140	41.00	8.62		N	H	
162	NY	S20	E53	08		NE SW MARSH, CLAY	10-09-87	29547	1426	140	30.00	8.62		N	H	
162	NY	S20	E53	06		NW SW SHADOW MOUNTAIN HOMES INC	01-20-88	29563	1427	140	34.00	8.62		N	H	
162	NY	S20	E53	06		NW SW SHADOW MOUNTAIN HOMES INC	01-28-88	29564	1427	140	34.00	8.62		N	H	
162	NY	S20	E53	06		NW NW HETT, STEVEN	08-08-90	34509	1642	140	38.00	8.62	36-021-12	N	H	
162	NY	S20	E53	19		SE SW MIELZYNSKI, RAY	08-23-90	34510	115	150	45.00	8	36-351-23	N	H	
162	NY	S19	E52	35		SE SE SPILSBURY, DANIEL R & DELAINE	10-12-90	34529	1324	160	46.00	8	27-181-60	N	H	
162	NY	S19	E53	08		NW HUGHES, CAROL S	09-04-90	34530	944	190	99.00	6.62		N	H	

Preliminary Data - Subject to Revision

Basin	County	Twn	Rng	Sec	Quarters	Current Owner	Date Complete	Log No.	Drillers lic. no.	Total Depth	Water Lvl	Casing Dia.	Assessor's Parcel no.	Work type	Prop use	App/Permit
162	NY	S19	E53	19		NE SW MOORE, BILL	08-03-90	34531	1426	100	45.00	8.62		N	H	
162	NY	S19	E53	19		NE SW MOORE, BILL	08-03-90	34532	1426	100	45.00	8.62	29-441-08	N	H	
162	NY	S19	E53	19		NE SW MOORE, BILL	08-03-90	34533	1426	100	45.00	8.62		N	H	
162	NY	S19	E53	19		NE SW MOORE, BILL	08-03-90	34534	1426	100	45.00	8.62		N	H	
162	NY	S20	E52	13		SE SW HERREN, BILL	08-29-90	33972	1573	140	43.00	8.62	27-621-05	N	H	
162	NY	S20	E52	23		SE MIELZYNSKI, RON B	08-03-90	33973	0	150	40.00	8		N	H	
162	NY	S20	E52	23		SE MIELZYNSKI, RON B	08-14-90	33974	0	150	40.00	8		N	H	
162	NY	S20	E52	24		NW NW CASTLE, STEVE	06-04-90	33975	1573	140	38.00	8.62		N	H	
162	NY	S20	E52	24		SE SW DOYLE, DONALD M	08-20-90	33976	1324	140	40.00	12		N	H	
162	NY	S20	E52	24		SE SW CORNELL, JIM	08-21-90	33977	1324	140	40.00	12		N	H	
162	NY	S20	E52	25		NE NW WESATZKE, ODELL W	06-25-90	33979	0	150	40.00	8		N	H	
162	NY	S20	E52	25		SE POSTELNIAK, STANLEY	07-26-90	33980	0	150	45.00	8		N	H	
162	NY	S20	E53	01		NW SW DALTON, BILL	06-14-90	33981	725	360	276.00	12		N	H	
162	NY	S20	E53	02		SW SE QUEENAN, RICHARD	07-13-90	33982	1573	140	50.00	8.62		N	H	
162	NY	S20	E53	04		SW NE DILGER, JOHN	06-11-90	33983	1573	140	39.00	8.62		N	H	
162	NY	S20	E53	04		SW NE DILGER, JOHN	06-11-90	33984	1573	140	39.00	8.62		N	H	
162	NY	S20	E53	05		NE NE OLIVER, DONALD	06-29-90	33986	1573	140	39.00	8.62		N	H	
162	NY	S20	E53	06		NE SE MCMURTRY, JOHNNIE & DEBRA	08-10-90	33987	1642	140	38.00	8.62		N	H	
162	NY	S20	E53	08		SW NW CIACCIA, SALVATORE	08-18-90	33988	1426	140	38.00	8.62	36-048-10	N	H	
162	NY	S20	E53	09		SW SW DONAGHY, LARRY	08-03-90	33989	1573	140	43.00	8.62		N	H	
162	NY	S20	E53	09		SE SW GUSTIN, GEGINALD G	08-18-90	33990	1426	160	37.00	8.62		N	H	
162	NY	S20	E53	09		SE SW ANDERSON, WILLIAM	07-18-90	33991	1324	140	36.00	8		N	H	
162	NY	S20	E53	12		NW SW BOLLING, ROBERT	05-09-90	33992	725	300	64.00	8		N	H	
162	NY	S20	E53	17		NE NE ELLIOTT, LLOYD	07-02-90	33993	1573	140	43.00	8.62		N	H	

Preliminary Data - Subject to Revision

Basin	County	Twn	Rng	Sec	Quarters	Current Owner	Date Complete	Log No.	Drillers Total lic. no.	Depth	Water Lvl	Casing Dia.	Assessor's Parcel no.	Work type	Prop use	App/Permit
162	NY	S20	E53	17		SE NE CRILLY, JOHN	07-02-90	33994	1324	140	44.00	12		N	H	
162	NY	S20	E53	17		NE NW GIER, MARVIN E	08-18-90	33995	1426	160	37.00	8.62		N	H	
162	NY	S20	E53	17		NW NW MUSKIN, NICHOLAS	08-07-90	33996	0	140	39.00	8.62	36-271-17	N	H	
162	NY	S20	E53	18		SE SW MARKHAM, GLEN	07-02-90	33997	1573	140	41.00	8.62		N	H	
162	NY	S20	E53	20		NE NW BEAMER, GLENN	09-04-90	33998	1573	140	44.00	8.62	36-381-04	N	H	
162	NY	S20	E53	20		SE SW PAWELKO, RANDY	07-03-90	33999	1573	140	49.00	8.62		N	H	
162	NY	S20	E53	20		NE SE CONSHAFTER, DICK	07-13-90	34000	1573	140	46.00	8.62		N	H	
162	NY	S20	E53	28		SW SW CHRISTENSEN, GLENN	05-04-90	33574	1324	140	37.00	12		N	H	
162	NY	S20	E53	29		SE NE RAMMER, S	03-31-90	33575	1573	140	46.00	8.62		N	H	
162	NY	S20	E53	29		NW SW EDDY, JOHN L	05-18-90	33576	1324	140	46.00	12		N	H	
162	NY	S20	E53	29		SE SW LONG, RHETA M	03-14-90	33577	1573	140	57.00	8.62		N	H	
162	NY	S20	E53	32		NE SE REED, JIMMIE	04-26-90	33578	1573	140	38.00	8.62		N	H	
162	NY	S20	E53	32		NE SE SANDERS, J	04-25-90	33579	0	140	38.00	8.62		N	H	
162	NY	S20	E53	32		SW SE OSBORNE, BILL	04-24-90	33580	1573	140	38.00	8.62		N	H	
162	NY	S20	E53	32		SE SE SCHANTZ, ED	04-27-90	33581	1573	140	39.00	8.62		N	H	
162	NY	S20	E53	33		NE NE HEARD, STEWART E	04-25-90	33582	1324	140	37.00	12		N	H	
162	NY	S20	E53	33		SE NE HALL, ALBERT	02-18-90	33583	1324	140	37.00	12		N	H	
162	NY	S20	E53	33		SE NE DEBELLIS, MARIO	02-13-90	33584	725	140	37.00	12		N	H	
162	NY	S21	E53	01		SW SW BELLCASTRO, PAT	03-28-90	33599	1573	140	46.00	8.62		N	H	
162	NY	S21	E53	01		SE SW SWARTZ, ROBERT	05-24-90	33600	1573	140	52.00	8.62		N	H	
162	NY	S21	E53	01		SE SW STEWART, DICK	01-15-90	33601	1573	140	49.00	8.62		N	H	
162	NY	S21	E53	02		NW NE DURNEN, KEITH	03-30-90	33602	1427	140	37.00	8.62		N	H	
162	NY	S21	E53	02		NE SW KING, CHUCK	05-25-90	33603	1573	140	52.00	8.62		N	H	
162	NY	S21	E53	02		NE SW CLEVELAND, BOB	01-15-90	33604	1427	140	40.00	8.62		N	H	

Preliminary Data - Subject to Revision

Basin	County	Twn	Rng	Sec	Quarters	Current Owner	Date Complete	Log No.	Drillers Total lic. no.	Water Lvl	Casing Dia.	Assessor's Parcel no.	Work type	Prop use	App/Permit
162	NY	S21	E53	02		NW SW WOODS, JEAN	04-04-90	33605	1324	43.00	12		N	H	
162	NY	S21	E53	02		NW SW WOODS, JEAN	04-06-90	33606	1324	43.00	12		N	H	
162	NY	S21	E53	02		NW SW WOODS, JEAN	04-10-90	33607	1324	45.00	12		N	H	
162	NY	S21	E53	02		NW SW WOODS, JEAN	04-09-90	33608	1324	45.00	12		N	H	
162	NY	S21	E53	02		SE SW WEIMER, PAUL D	04-02-90	33609	1573	48.00	8.62		N	H	
162	NY	S21	E53	02		SW SE SANTOS, BERNIE	04-13-90	33610	1573	46.00	8.62		N	H	
162	NY	S21	E53	02		SW SE LANE, GORDEN	03-26-90	33611	1573	49.00	8.62		N	H	
162	NY	S21	E53	10		NE NE SILVERMAN, H L	03-14-90	33612	1573	48.00	8.62		N	H	
162	NY	S21	E53	10		NE NE HANON, GORDEN	05-11-90	33613	1573	50.00	8.62		N	H	
162	NY	S21	E53	11		NW NE TRAVERS, LEO	04-09-90	33614	1573	47.00	8.62		N	H	
162	NY	S19	E53	19		NW SW MOORE, BILL	08-03-90	34535	1426	45.00	8.62		N	H	
162	NY	S19	E53	19		NW SW MOORE, BILL	08-03-90	34536	1426	45.00	8.62		N	H	
162	NY	S19	E53	19		SE SE MOORE, BILL	08-03-90	34537	1426	45.00	8.62		N	H	
162	NY	S19	E53	29		SE SW KENNEL, L P	09-12-90	34538	1324	47.00	8		N	H	
162	NY	S19	E53	29		NW SE MUNTEAN, VERGIL	09-24-90	34539	1573	49.00	8.62	27-381-23	N	H	
162	NY	S19	E53	30		NW SE TISCH, FRANZ & INGER	09-25-90	34540	725	43.00	8		N	H	
162	NY	S19	E53	31		SE NE SCHAFER, JOHN J	10-19-90	34541	1573	39.00	8.62	20-314-11	N	H	
162	NY	S19	E53	31		NE SW NYBERG, CHARLES	09-20-90	34542	725	39.00	8		N	H	
162	NY	S19	E53	31		NE SE NOHR, JOHN	09-18-90	34543	725	40.00	8		N	H	
162	NY	S19	E53	32		NW SE MEZA-PAYAN, JOSE L	09-19-90	34544	1324	42.00	8		N	H	
162	NY	S19	E53	32		NW SE HANSEN, STEVE & TONI	10-06-90	34545	1573	39.00	8.62	28-812-17	N	H	
162	NY	S19	E53	32		SW SE HENERY, DAVID	09-24-90	34546	1573	37.00	8.62	27-191-15	N	H	
162	NY	S19	E53	32		SW SE JOHNSON, MIKE	10-09-90	34547	1573	39.00	8.62	29-801-02	N	H	
162	NY	S19	E53	35		SE SW MATHESON, BILL	08-19-90	34548	725	164.00	12		N	H	

Preliminary Data - Subject to Revision

Basin	County	Twn	Rng	Sec	Quarters	Current Owner	Date Complete	Log No.	Drillers lic. no.	Total Depth	Water Lvl	Casing Dia.	Assessor's Parcel no.	Work type	Prop use	App/Permit
162	NY	S20	E52	01		SW SE WOODS, JEAN & STANTON, JACK	10-05-90	34557	1324	140	35.00	8		N	H	
162	NY	S20	E52	14		NE NW JEPSON, DOTTIE	09-17-90	34558	1573	140	40.00	8.62		N	H	
162	NY	S20	E52	24		SE NE FINCHER, JAMES H	10-10-90	34559	725	140	42.00	12		N	H	
162	NY	S20	E52	24		SE NE FINCHER, JAMES H	10-02-90	34560	725	140	42.00	12		N	H	
162	NY	S20	E52	24		SE NE FINCHER, JAMES H	10-04-90	34561	725	140	42.00	12		N	H	
162	NY	S20	E52	24		SE NE FINCHER, JAMES H	10-06-90	34562	725	140	42.00	12		N	H	
162	NY	S20	E52	24		SE NE FINCHER, HAL	10-01-90	34563	1573	140	43.00	8.62	28-783-22	N	H	
162	NY	S20	E52	24		SE NE FINCHER, HAL	10-01-90	34564	1573	140	43.00	8.62	28-785-02	N	H	
162	NY	S20	E53	08		NE SE WOLFE, JOHN M	10-17-90	34566	1324	140	42.00	8		N	H	
162	NY	S20	E53	17		NW NW WILSON, KEITH & ROSE	08-22-90	34567	725	140	42.00	12		N	H	
162	NY	S20	E53	17		SW SE FINCHER, JAMES H	08-28-90	34568	725	140	43.00	12		N	H	
162	NY	S20	E53	17		SE SE FINCHER, JAMES H	08-30-90	34569	725	140	44.00	12		N	H	
162	NY	S20	E53	18		NW SW HITES, LEROY	10-13-90	34570	1573	140	40.00	8.62	36-241-12	N	H	
162	NY	S20	E53	34		SE NW SCHNELZER, LARRY	02-07-89	31332	725	140	38.00	8		N	H	
162	NY	S20	E53	05		SW NW PHILIP, JOHN	01-16-89	31333	725	140	37.00	8		N	H	
162	NY	S20	E52	12		SW SE WOODS, JEAN	01-26-89	31334	725	140	38.00	8		N	H	
162	NY	S20	E52	12		SW SE WOODS, JEAN	02-16-89	31335	725	140	38.00	8		N	H	
162	NY	S20	E52	12		SW SE WOODS, JEAN	02-17-89	31336	725	140	38.00	8		N	H	
162	NY	S20	E52	12		SW SE WOODS, JEAN	01-27-89	31337	725	140	38.00	8		N	H	
162	NY	S20	E52	01		SE SE WOODS, JEAN	01-18-89	31338	725	140	36.00	8		N	H	
162	NY	S20	E52	01		SE SE WOODS, JEAN	01-18-89	31339	725	140	36.00	8		N	H	
162	NY	S20	E52	01		SW SE WOODS, JEAN	01-19-89	31340	725	140	36.00	8		N	H	
162	NY	S20	E52	01		SW SE WOODS, JEAN	01-20-89	31341	725	140	36.00	8		N	H	
162	NY	S20	E52	01		SW SE WOODS, JEAN	01-24-89	31342	725	140	36.00	8		N	H	

Preliminary Data - Subject to Revision

Basin	County	Twn	Ring	Sec	Quarters	Current Owner	Date Complete	Log No.	Drillers lic. no.	Total Depth	Water Lvl	Casing Dia.	Assessor's Parcel no.	Work type	Prop use	App/Permit
162	NY	S20	E53	29		SE NE NICEWONGER, GRANT	12-30-88	31343	725	140	0.00	8		N	H	
162	NY	S19	E53	34		NE SW MORALES, JOSE	01-13-89	31344	725	250	68.00	8		N	H	
162	NY	S19	E53	33		SE SE STRINGER, SAM	02-24-89	31345	725	160	48.00	8	29-182-05	N	H	
162	NY	S19	E53	29		NW SW RODRIGUEZ, MANUEL	02-19-89	31346	725	140	45.00	8		N	H	
162	NY	S19	E53	32		SE SE STALKA, BOB	02-24-89	31347	1573	140	49.00	8.62		N	H	
162	NY	S20	E52	13		SE SE FINCHER, JAMES HAL	02-13-89	31348	725	140	40.00	8		N	H	
162	NY	S19	E52	25		NW SE HUNT, CHARLES	02-27-89	31349	725	140	42.00	8		N	H	
162	NY	S21	E53	11		SE SW TAYLOR, FRANK	01-30-89	31350	725	160	48.00	8		N	H	
162	NY	S21	E54	31		NE SW FOREST, LESLIE J	03-01-89	31351	725	200	112.00	8		N	H	
162	NY	S21	E54	18		NE NE FRAZIER, FRED	11-08-91	35509	1642	140	52.00	8.62	45-221-14	N	H	
162	NY	S20	E53	06		NE SE HOMES, TOM T	10-21-91	35510	1324	140	38.00	8.62		N	H	
162	NY	S20	E53	05		SW NE HERON, RON & SUE	11-07-91	35511	1324	140	37.00	8.62		N	H	
162	NY	S20	E53	29		NW SE ROLAN JR, AUGUSTO	11-05-91	35512	1324	140	45.00	8.62		N	H	
162	NY	S20	E54	20		SE SE SCHAEFERS, RONNY	11-02-91	35513	1642	240	0.00	8.62	45-303-01	N	H	
162	NY	S21	E53	11		SE SW FINKLER, LEO	11-08-91	35514	1642	140	54.00	8.62	44-362-11	N	H	
162	NY	S21	E53	13		NE SW ROTH, RAY & VIVIAN	11-06-91	35515	1324	160	57.00	8.62		N	H	
162	NY	S21	E53	14		NE NW MCAFEE, LEROY	11-08-91	35516	1642	140	53.00	8.62	44-711-06	N	H	
162	NY	S21	E54	20		SE SW BAKER, JIM	11-08-91	35517	1642	140	53.00	8.62	45-316-30	N	H	
162	NY	S21	E54	29		NE NE NOGERO, RAYMOND	11-09-91	35518	1642	140	63.00	8.62	45-331-19	N	H	
162	NY	S21	E53	01		SW SW CAMBELL, ALEX	11-11-91	35519	1642	140	58.00	8.62	44-092-29	N	H	
162	NY	S21	E53	02		SE SE CABLE, WAYNE M	11-09-91	35520	1642	140	56.00	8.62	44-082-12	N	H	
162	NY	S19	E52	35		NW NW ROHE, CLYTEE	07-09-91	35540	1642	180	100.00	8.62	27-181-45	N	H	
162	NY	S19	E52	36		SW NE COLE, JAMES M	08-05-91	35541	1324	140	35.00	8		N	H	
162	NY	S19	E53	07		NW SE MIELZYNSKI, RAY	09-10-91	35542	1573	180	104.00	6.62	27-241-24	N	H	

Preliminary Data - Subject to Revision

Basin	County	Twn	Rng	Sec	Quarters	Current Owner	Date Complete	Log No.	Drillers lic. no.	Total Depth	Water Lvl	Casing Dia.	Assessor's Parcel no.	Work type	Prop use	App/Permit
162	NY	S19	E53	07		SW SW MIELZYNSKI, RAY	09-10-91	35543	1573	165	101.00	6.62	27-241-25	N	H	
162	NY	S19	E53	16		NW SW REAL ESTATE UNLIMITED	09-02-91	35544	1324	160	92.00	8.62		N	H	
162	NY	S19	E53	16		SW NE RANLERTSON, JIM	08-02-91	35545	1642	200	95.00	8.62	29-215-13	N	H	
162	NY	S19	E53	16		SE NE MELLO, JOE	09-13-91	35546	1642	180	90.00	8.62	29-241-18	N	H	
162	NY	S19	E53	19		NW SW FRANKLIN, H V	10-31-91	35547	1324	160	49.00	8.62		N	H	
162	NY	S19	E53	19		NW SE MOORE, BILL	08-17-91	35548	1642	100	43.00	6.62	29-442-06	N	H	
162	NY	S19	E53	19		NW SE MOORE, BILL	08-17-91	35549	1642	100	44.00	6.62	29-442-12	N	H	
162	NY	S19	E53	22		NW NW WELLER, GORDEN	07-20-91	35550	1642	200	112.00	8.62	29-304-05	N	H	
162	NY	S19	E53	28		NE NE RODRIQUEZ, ARTHUR & MARYANN	09-24-91	35551	1324	200	80.00	8.62		N	H	
162	NY	S19	E53	28		NE NW SELLS, WILLIAM	09-28-91	35552	1573	140	51.00	8.62	29-405-03	N	H	
162	NY	S19	E53	28		NE SW MATHEWS, PAUL	09-30-91	35553	1642	180	92.00	8.62	29-911-10	N	H	
162	NY	S19	E53	28		SW NE MILLER, ROBERT J & CINDY	08-02-91	35554	1324	200	74.00	8		N	H	
162	NY	S19	E53	32		NW SE PULSE, JOHN	09-13-91	35555	1324	140	42.00	8.62		N	H	
162	NY	S20	E52	13		SE SE SIMONS, GEORGE & LILLIAN	10-30-91	35587	1324	140	40.00	8.62		N	H	
162	NY	S20	E53	03		NW SW THOMAS, HAROLD S	08-13-91	35588	725	140	57.00	12		N	H	
162	NY	S20	E53	04		NE SE TAPIA, TONY	09-13-91	35589	1324	140	46.00	8.62		N	H	
162	NY	S20	E53	05		NE NW PETRO, FRANK	10-14-91	35590	1324	140	42.00	8.62		N	H	
162	NY	S20	E53	06		NW NW GROTEWALD, CAL	09-28-91	35591	1573	140	41.00	8.62	36-011-08	N	H	
162	NY	S21	E53	02		NW NE FLOYD, CHRIS	10-22-91	35620	1642	140	53.00	8.62	44-172-27	N	H	
162	NY	S19	E53	31		NW SW GASTA, MAX	03-28-88	29840	725	140	35.00	8		N	H	
162	NY	S20	E53	18		NW SW GOLDSTEIN, ARNOLD & PATTY	03-30-88	29841	725	140	37.00	8		N	H	
162	NY	S20	E53	17		SE NE MILLS, FRED	04-03-88	29842	725	140	38.00	8		N	H	
162	NY	S19	E52	25		SW NE HENNING, JOEL	06-07-91	35235	1573	140	49.00	8.62	28-256-04	N	H	
162	NY	S19	E53	10		SW NW SMITH, NIMROD	04-26-91	35236	1642	340	180.00	6	27-261-26	N	H	

Preliminary Data - Subject to Revision

Basin	County	Twn	Ring	Sec	Quarters	Current Owner	Date Complete	Log No.	Drillers Total lic. no.	Water Lvl	Casing Dia.	Assessor's Parcel no.	Work type	Prop use	App/Permit
162	NY	S19	E53	16		NW SW SCHMIDT, ARTHUR E	06-21-91	35237	1642	85.00	8.62	29-254-05	N	H	
162	NY	S19	E53	20		NW SW FINCHER, JAMES H	04-23-91	35238	725	60.00	12		N	H	
162	NY	S19	E53	20		NW SW FINCHER, JAMES H	04-26-91	35239	725	58.00	8		N	H	
162	NY	S19	E53	29		NW NW FINCHER, JAMES H	04-27-91	35240	725	55.00	8		N	H	
162	NY	S19	E53	29		NW NW FINCHER, JAMES H	04-30-91	35241	725	55.00	8		N	H	
162	NY	S19	E53	31		NE NE VICTORY, DONALD & CLAUDIA	05-16-91	35242	1324	42.00	8	29-541-30	N	H	
162	NY	S19	E53	32		SW SW KEOGH, MICHAEL C	07-05-91	35243	115	46.00	8		N	H	
162	NY	S20	E52	13		NW NE KIRBY, DONALD & LENORE	05-07-91	35365	1324	38.00	8		N	H	
162	NY	S20	E52	13		NE SE NAILLON, RON	07-10-91	35366	1642	47.00	8.62	28-633-07	N	H	
162	NY	S20	E52	13		SE SE NAILLON, RON	07-10-91	35367	1642	47.00	8.62	28-631-04	N	H	
162	NY	S20	E52	24		NE NE NALLION, RON	07-10-91	35368	1642	48.00	8.62	28-773-07	N	H	
162	NY	S20	E52	24		NE NE NALLION, RON	07-10-91	35369	1642	48.00	8.62	28-773-07	N	H	
162	NY	S20	E52	24		SW NE BAILEY, MEL	07-10-91	35370	1642	47.00	8.62	28-782-07	N	H	
162	NY	S20	E52	26		SE SE MURPHY, RON	06-26-91	35371	1426	48.00	8.62	28-611-20	N	H	
162	NY	S20	E52	26		SE SE MURPHY, RON	07-10-91	35372	1462	48.00	8.62	28-611-21	N	H	
162	NY	S20	E53	04		NE NW TURPIN, SID	06-14-91	35373	1573	46.00	8.62	35-092-03	N	H	
162	NY	S20	E53	04		NW SE CAUGHMAN, BEVERLY	07-05-91	35374	1642	55.00	8.62	35-101-10	N	H	
162	NY	S20	E53	06		NW NE CORK, BEN	06-28-91	35375	1573	45.00	8.62	36-024-11	N	H	
162	NY	S20	E53	15		NE SW RICHARDS, PHILIP	07-10-91	35377	1462	48.00	8.62	35-351-14	N	H	
162	NY	S20	E53	15		NW SW CROWNS, ALFRED & JOYCE	05-02-91	35378	725	37.00	8	35-352-31	N	H	
162	NY	S20	E53	15		NW SW JOHNSTON, JACK B	05-08-91	35379	725	38.00	8		N	H	
162	NY	S20	E53	17		NE NE EVANS, PEGGY	06-30-91	35380	1324	42.00	12		N	H	
162	NY	S20	E53	17		NE NE ROGERS, PHILL	06-10-91	35381	1573	43.00	8.62	36-261-11	N	H	
162	NY	S20	E53	17		NW NW OWENS, MARK & RACHEL	05-13-91	35382	1324	46.00	12		N	H	

Preliminary Data - Subject to Revision

Basin	County	Twn	Rng	Sec	Quarters	Current Owner	Date Complete	Log No.	Drillers lic. no.	Total Depth	Water Lvl	Casing Dia.	Assessor's Parcel no.	Work type	Prop use	App/Permit
162	NY	S20	E53	17		SE NW FLAHERTY, MARY & JAMES	05-22-91	35383	1324	140	45.00	12		N	H	
162	NY	S20	E53	17		NW SE MAUCK, JAMES & ELIZABETH	07-02-91	35384	1324	140	42.00	12		N	H	
162	NY	S20	E53	17		NW SE GSCHWIND, BETTY	03-06-91	35385	1642	140	48.00	8.62	36-312-08	N	H	
162	NY	S20	E53	18		NE NW DOTO, LEONARD B & MARCO V	05-08-91	35386	1324	140	42.00	8		N	H	
162	NY	S20	E53	18		NW NW MCANDREW, PAUL	07-20-91	35387	1642	140	49.00	8.62	36-181-08	N	H	
162	NY	S20	E53	18		SE SW KINGS LAND DEVELOPMENT	07-01-91	35388	1642	140	48.00	8.62	36-212-10	N	H	
162	NY	S20	E53	28		SW NE RYSAVY, ROLAND	06-24-91	35390	1324	200	72.00	12		N	H	
162	NY	S20	E53	28		SW NE RYSAVY, ROLAND	06-26-91	35391	1324	200	72.00	12		N	H	
162	NY	S20	E53	28		SE NW MILLER, CLIFF & SARA	06-01-91	35392	1324	140	30.00	12		N	H	
162	NY	S20	E53	29		NW SW TOMARO, BOB	06-10-91	35393	1573	140	49.00	8.62	40-251-07	N	H	
162	NY	S20	E53	33		SE NE HAYES, BOB M	06-04-91	35394	1324	140	40.00	12		N	H	
162	NY	S20	E53	36		SW NE HALE, MERLE	06-10-91	35395	1642	140	97.00	8.62	41-061-20	N	H	
162	NY	S21	E53	01		SW NW BARKER, JERRY & TRACY	06-10-91	35406	1324	140	43.00	12		N	H	
162	NY	S21	E53	01		SE SW BRADLEY, ELENORE & ESKEW, DOT	06-10-91	35407	1642	140	52.00	8.62	44-101-09	N	H	
162	NY	S21	E53	02		SW NE SAADE, BETTY	06-19-91	35408	1573	140	49.00	8.62	44-173-03	N	H	
162	NY	S21	E53	02		SW NW BONI, ALICE	05-24-91	35409	725	140	45.00	12		N	H	
162	NY	S21	E53	02		SW NW PERRY, DOUGLAS	05-30-91	35410	725	140	43.00	12		N	H	
162	NY	S21	E53	02		NE SE DAFFER, MARTY	06-03-91	35411	1642	140	51.00	8.62	44-082-04	N	H	
162	NY	S21	E53	02		SW SE JENSON, JAN & PHIL	05-28-91	35412	1642	140	54.00	8.62	44-072-01	N	H	
162	NY	S21	E53	02		SW SE JENSON, JAN & PHIL	06-28-91	35413	1642	140	53.00	8.62	44-072-32	N	H	
162	NY	S21	E53	03		SE SE TRICOLI, FRANK & KAY	07-20-91	35414	1642	140	51.00	8.62	44-232-08	N	H	
162	NY	S21	E53	10		SE NE SMITH, BOB	05-01-91	35415	1642	140	54.00	8.62	44-253-13	N	H	
162	NY	S21	E53	10		SE NE WEAKLAND, GORDEN	06-10-91	35416	1573	140	51.00	8.62	44-253-21	N	H	
162	NY	S21	E53	10		NE SE KUNZ, WILLIAM & LOIS	06-13-91	35417	1324	160	43.00	12		N	H	

Preliminary Data - Subject to Revision

Basin	County	Twn	Rng	Sec	Quarters	Current Owner	Date Complete	Log No.	Drillers lic. no.	Total Depth	Water Lvl	Casing Dia.	Assessor's Parcel no.	Work type	Prop use	App/Permit
162	NY	S21	E53	11		NW NE BROWN, DONNIE	06-03-91	35418	1642	140	51.00	8.62	44-292-01	N	H	
162	NY	S21	E53	10		NE NE YORK, BRUCE	07-25-91	35621	1642	140	58.00	8.62	44-253-08	N	H	
162	NY	S21	E53	10		SE NE YORK, LAURIE	09-13-91	35622	1642	140	52.00	8.62	44-254-02	N	H	
162	NY	S20	E53	07		NE NW ASHCRAFT, JOHN & LAURA	08-11-91	35624	1324	140	36.00	12		N	H	
162	NY	S20	E53	08		NE SE NYBERG, CHARLES	09-07-91	35625	725	140	38.00	12		N	H	
162	NY	S20	E53	08		NW SE HARMS, JAMES	11-01-91	35626	1324	140	40.00	8.62		N	H	
162	NY	S20	E53	09		SE NW RICHARDS, JAMES & KAZUKO	09-04-91	35627	1324	140	37.00	8.62		N	H	
162	NY	S20	E53	17		NE NW GUSTIN, REGINALD	10-22-91	35628	1642	140	51.00	8.62	36-271-01	N	H	
162	NY	S20	E53	17		NE SW STEELE, CLYDE	09-03-91	35629	1324	140	42.00	8.62		N	H	
162	NY	S20	E53	17		SW NE SKINNER, WILLIAM J	10-29-91	35630	1324	140	46.00	8.62		N	H	
162	NY	S20	E53	17		SW SE WHITE, RUBY	08-29-91	35631	1324	140	42.00	8.62		N	H	
162	NY	S20	E53	17		SE NE PRICE, CHUCK	08-02-91	35632	1642	140	48.00	8.62	36-303-03	N	H	
162	NY	S20	E53	18		NE SW UPTAIN, SAMUEL & EILEEN	10-16-91	35633	1324	140	43.00	8.62		N	H	
162	NY	S20	E53	18		NW NE PROVENZA, MICHAEL	09-04-91	35635	1324	140	43.00	8.62		N	H	
162	NY	S20	E53	18		SW SW ANDERSON, DELRAY & LANORA	09-12-91	35636	1324	140	42.00	8.62		N	H	
162	NY	S20	E53	18		SW SW KILLION, ROBERT	09-12-91	35637	1324	140	42.00	8.62		N	H	
162	NY	S20	E53	21		NE SW PAWSON, ROBERT	08-09-91	35639	1324	140	34.00	8		N	H	
162	NY	S20	E53	29		NE NE ALSTON, DON	09-28-91	35644	1573	140	56.00	8.62	39-062-18	N	H	
162	NY	S20	E53	31		NE SW AMEY, CHARLES & GLADY	10-15-91	35645	1324	140	37.00	8.62		N	H	
162	NY	S20	E53	33		NE NE HENLEY, E S & J A	07-28-91	35646	1324	140	36.00	12		N	H	
162	NY	S20	E53	36		SW SW SINGBEIL, HAROLD	08-17-91	35647	1642	140	50.00	8.62	41-121-10	N	H	
162	NY	S20	E53	36		SE SE GAMBEE, ROBERT & CONNIE	10-25-91	35648	1324	160	61.00	8.62		N	H	
162	NY	S21	E53	11		NW SE BARRETT	08-20-91	35676	1642	140	55.00	8.62	44-323-16	N	H	
162	NY	S21	E53	11		NW SE ALBRIGHT, DENNIS	09-28-91	35677	1573	160	54.00	8.62	44-321-20	N	H	

Preliminary Data - Subject to Revision

Basin	County	Twn	Rng	Sec	Quarters	Current Owner	Date Complete	Log No.	Drillers lic. no.	Total Depth	Water Lvl	Casing Dia.	Assessor's Parcel no.	Work type	Prop use	App/Permit
162	NY	S21	E53	11		SE SE FELGER, HAROLD	09-23-91	35678	1573	140	55.00	8.62	44-313-04	N	H	
162	NY	S21	E53	12		NE SW KARCZESKI, LEE	09-29-91	35679	1573	140	47.00	8.62	44-551-21	N	H	
162	NY	S21	E53	12		NW NW MOORE, PAUL	08-20-91	35680	1642	140	55.00	8.62	44-551-01	N	H	
162	NY	S21	E53	13		NE SW TONEY, WILBUR & EVELYN	10-18-91	35682	1324	160	57.00	8.62		N	H	
162	NY	S20	E53	34		SE SE JOHNSTON, ELMAR	04-16-89	31578	0	140	51.00	8.62		N	H	
162	NY	S20	E53	17		SW NE HERR, S S	04-15-89	31579	0	140	46.00	8.62		N	H	
162	NY	S20	E53	18		NE SW BEAL, HAROLD	05-04-89	31580	1426	140	43.00	8.62		N	H	
162	NY	S20	E53	29		SE NW FRANCIS, JIM	05-05-89	31581	0	140	37.00	8.62		N	H	
162	NY	S20	E53	17		SW NW FULLERTON, EFLON	05-03-89	31582	0	140	38.00	8.62		N	H	
162	NY	S21	E53	14		NW NE CLENDENON, PHIL	04-21-89	31583	0	160	49.00	8.62		N	H	
162	NY	S21	E53	10		SE NE LOVEJOY, BOB	04-10-89	31584	1426	140	38.00	8.62		N	H	
162	NY	S21	E53	13		SW SE ARMSTRONG, DAVID	04-15-89	31585	1426	140	49.00	8.62		N	H	
162	NY	S21	E53	11		NE NE MCKEE, KARL	05-08-89	31586	0	140	46.00	8.62		N	H	
162	NY	S21	E53	14		NW NW VELOZ, OMAR	03-07-89	31587	0	140	55.00	8.62		N	H	
162	NY	S21	E54	10		SE NE URQUHART, GERALD	04-15-89	31588	0	140	48.00	8.62		N	H	
162	NY	S21	E54	17		NE NW ABAYDA, GILBERT	05-06-89	31589	725	160	55.00	8		N	H	
162	NY	S21	E54	29		NE NE MOREIRA, TIM	04-05-89	31596	725	240	18.00	8		N	H	
162	NY	S21	E53	02		NW NW MARTIN, ANTON	04-03-89	31597	1427	140	37.00	8.62		N	H	
162	NY	S19	E52	36		NW NW GEHRT, HAROLD	11-20-91	36319	1642	140	44.00	8.62	28-231-11	N	H	
162	NY	S19	E52	36		NW NE ROBINSON, RONALD	02-26-92	36320	1324	140	36.00	8.62		N	H	
162	NY	S19	E52	36		SW NE HODEL, CHARLES A	01-17-92	36321	1324	140	37.00	8.62		N	H	
162	NY	S19	E52	36		SW SW DUFFY, WILLIAM	11-05-91	36322	725	140	42.00	8		N	H	
162	NY	S19	E53	08		SW NE VILHAUER, C T	11-29-91	36323	1642	160	90.00	6.62	27-251-30	N	H	
162	NY	S19	E53	15		NW NW SUTTERFIELD, J R	11-16-91	36324	1642	180	107.00	8.62	29-222-07	N	H	

Basin	County	Twn	Rng	Sec	Quarters	Current Owner	Date Complete	Log No.	Drillers lic. no.	Total Depth	Water Lvl	Casing Dia.	Assessor's Parcel no.	Work type	Prop use	App/Permit
162	NY	S19	E53	15		SW NW SABALA	11-08-91	36325	1642	180	105.00	8.62	29-232-11	N	H	
162	NY	S19	E53	15		NW NW TAYLOR, RON	12-14-91	36326	944	200	62.00	8.62		N	H	
162	NY	S19	E53	19		SE NE WALSH, MIKE & VALERIE	02-05-92	36327	1324	160	58.00	8.62		N	H	
162	NY	S19	E53	28		NW NE VEACH, TANYA	11-16-91	36328	1642	140	94.00	8.62	29-891-10	N	H	
162	NY	S19	E53	28		SE NW KOLODY, LEO	12-04-91	36329	1642	140	94.00	8.62	29-902-09	N	H	
162	NY	S19	E53	28		SE SW CRANG, FRED	11-16-91	36330	1642	160	94.00	8.62	29-132-13	N	H	
162	NY	S19	E53	30		NW SE FOSTER, STEVE	12-04-91	36331	1642	180	47.00	8.62	29-511-05	N	H	
162	NY	S21	E53	13		NW NW CARBONE, RAY	07-25-91	35683	1642	140	74.00	8.62	44-583-04	N	H	
162	NY	S21	E53	13		NW NW JOHNSON, WILLIAM	07-23-91	35684	1642	140	69.00	8.62	44-581-11	N	H	
162	NY	S21	E53	13		SW SE MACE, ROBERT C	10-22-91	35685	1324	137	53.00	8.62		N	H	
162	NY	S21	E53	14		NE SW HENSLEY, RICHARD & MARY	07-25-91	35686	1324	160	47.00	8		N	H	
162	NY	S21	E53	14		NE SE DOUGLAS, JOE	09-28-91	35687	1573	140	63.00	8.62	44-751-01	N	H	
162	NY	S21	E53	14		SW SE FRANCO, OSCAR	09-12-91	35688	1640	140	48.00	8.62	44-742-11	N	H	
162	NY	S21	E53	36		NE NE ROHE, CLYTEE	09-14-91	35689	1573	180	109.00	8.62	29-191-10	N	H	
162	NY	S21	E53	36		NE NE ROHE, CLYTEE	09-14-91	35690	1573	180	128.00	8.62	29-191-09	N	H	
162	NY	S21	E54	07		NE NE CARRINGTON, WESLEY & JANICE	10-24-91	35692	1324	140	45.00	8.62	45-081-26	N	H	
162	NY	S21	E54	19		NE NE KRUIZAN, CARLEY	10-22-91	35693	1642	140	54.00	8.62	45-272-23	N	H	
162	NY	S21	E54	20		NE NW HALE, ROI	09-28-91	35694	1573	140	56.00	8.62	45-281-04	N	H	
162	NY	S21	E54	20		NW NW CARROLL, JAMES H	07-25-91	35695	1642	140	59.00	8.62	45-282-17	N	H	
162	NY	S21	E54	20		NW SW MOONEY, JAMES M	09-19-91	35696	1324	160	57.00	8.62		N	H	
162	NY	S21	E54	29		SE NE RASTALL, J A	10-29-91	35697	1642	180	68.00	8.62	45-401-26	N	H	
162	NY	S19	E53	16		SE NE ARMSTRONG, VERNON	10-11-91	35714	1642	200	95.00	8.62	29-241-07	N	H	
162	NY	S19	E53	34		NW SW KIMMEL, AL	09-28-91	35715	1642	160	63.00	8.62	29-601-05	N	H	
162	NY	S19	E53	35		SW SE JOHNSON, HELEN	10-12-91	35716	1642	300	205.00	8.62	27-410-49	N	H	

Preliminary Data - Subject to Revision

Basin	County	Twn	Rng	Sec	Quarters	Current Owner	Date Complete	Log No.	Drillers lic. no.	Total Depth	Water Lvl	Casing Dia.	Assessor's Parcel no.	Work type	Prop use	App/Permit
162	NY	S20	E52	13		SE SE VALLIER, DONALD	10-01-91	35725	1324	140	42.00	8.62		N	H	
162	NY	S20	E52	13		SE SE TOM TERRY HOMES	10-02-91	35726	1324	140	40.00	8.62		N	H	
162	NY	S20	E52	23		SE SW MURPHY, RON		35727	1642	140	0.00	8.62	28-464-05	N	H	
162	NY	S20	E52	23		SE SW MURPHY, RON		35728	1642	140	0.00	8.62	28-464-04	N	H	
162	NY	S20	E52	24		NE NE BAILEY, MEL	10-04-91	35729	1642	140	40.00	8.62	28-771-24	N	H	
162	NY	S20	E52	24		SW NE BAILEY, MEL	10-04-91	35730	1642	140	40.00	8.62	28-782-18	N	H	
162	NY	S20	E53	06		NW SE LOOCK, ROSEMARY	09-27-91	35731	1324	140	36.00	8.62		N	H	
162	NY	S20	E53	07		SW SW JOHNSON, LEWIS & DORIS	10-17-91	35732	115	160	43.00	8	36-151-21	N	H	
162	NY	S20	E53	17		SE SW BROWN, WILLIAM & INA	09-28-91	35733	1324	140	42.00	8.62		N	H	
162	NY	S20	E53	18		NE SW DEVIO, ALBERT F	08-22-91	35734	1324	140	43.00	8.62		N	H	
162	NY	S21	E53	14		NW NW SANTIVITO, ANGELO	06-29-86	27576	725	160	44.00	8		N	H	
162	NY	S20	E52	12		SW SE STANTON JR, JOHN	02-25-86	27577	725	140	35.00	8		N	H	
162	NY	S20	E52	12		SW SE STANTON JR, JOHN	02-26-86	27579	725	140	35.00	8		N	H	
162	NY	S19	E52	36		NW SW SKIRVIN, PAUL	07-01-86	27580	725	140	36.00	8		N	H	
162	NY	S20	E53	10		NE NE BALBO, BETTY	06-04-86	27581	643	160	31.00	8.62		N	H	
162	NY	S20	E52	01		SW SE WOODS, JEAN & STANTON, JACK	11-20-91	36352	1324	140	35.00	8.62		N	H	
162	NY	S20	E52	13		NW NE KNIGHT, CHARLES	01-14-92	36353	1324	140	38.00	8.62		N	H	
162	NY	S20	E52	13		SW NW SCOTT, WILLIAM	02-04-92	36354	1324	140	43.00	8.62		N	H	
162	NY	S20	E52	13		NW SE HILLIS, JAMES & KAREN	12-12-91	36355	1324	140	40.00	8.62		N	H	
162	NY	S20	E52	13		SW SE MILLER, ALBERTA	01-28-92	36356	1324	140	40.00	8.62		N	H	
162	NY	S20	E52	24		NE NE PAHRUMP PROPERTIES	02-15-92	36357	1625	142	37.00	8.62	28-772-05	N	H	
162	NY	S20	E52	24		SW NE BIRNEY, ELWOOD	12-21-91	36358	1642	140	44.00	8.62	28-494-02	N	H	
162	NY	S20	E52	24		SE NE CAPEO, JOHN	12-21-91	36359	1642	140	44.00	8.62	28-782-28	N	H	
162	NY	S20	E52	24		SE NE MCGARY, FRED	12-21-91	36360	1642	140	44.00	8.62		N	H	

Preliminary Data - Subject to Revision

Basin	County	Twn	Rng	Sec	Quarters	Current Owner	Date Complete	Log No.	Drillers lic. no.	Total Depth	Water Lvl	Casing Dia.	Assessor's Parcel no.	Work type	Prop use	App/Permit
162	NY	S20	E52	24		SE SW KATICK, ROBERT & VICKI	11-12-91	36361	1324	140	40.00	8.62		N	H	
162	NY	S20	E52	26		SW NE HASKINS, DONALD	01-31-92	36362	1324	100	50.00	8.62		N	H	
162	NY	S20	E53	05		NW NE MARRA, JOHN	01-09-92	36364	1324	140	37.00	8.62		N	H	
162	NY	S20	E53	06		NW NE CALHOON, LEE	01-11-92	36365	1642	140	48.00	8.62	36-023-14	N	H	
162	NY	S20	E53	06		NW NE CALHOON, LEE	01-11-92	36366	1642	140	48.00	8.62	36-023-13	N	H	
162	NY	S20	E53	06		NW NE MILEY, E ALFRED	01-27-92	36367	1324	140	40.00	8.62		N	H	
162	NY	S20	E53	06		NW NE SOMMER, CARL	12-21-91	36368	1642	140	48.00	8.62	36-024-14	N	H	
162	NY	S20	E53	06		SW NW NEILSON, ERIC & TERRI	11-07-91	36369	725	140	38.00	12		N	H	
162	NY	S20	E53	06		NE SE WALLIS, JOHN	11-26-91	36370	1324	140	39.00	8.62		N	H	
162	NY	S20	E53	06		SE SW MAULDIN, LAWRENCE	11-22-91	36371	1324	140	37.00	8.62		N	H	
162	NY	S20	E53	08		SE NE GEE, WILLIAM	01-20-92	36372	1625	140	36.00	8.62	36-122-04	N	H	
162	NY	S20	E53	08		SE NE STETSON, BRUCE	02-01-92	36373	1324	160	38.00	8.62		N	H	
162	NY	S20	E53	03		NW SW TAPPIA, RANDOLPH	09-18-91	36374	725	160	54.00			N	H	
162	NY	S20	E53	08		NE SE AUSTIN, RICHARD	01-17-92	36375	1642	140	54.00	8.62	36-361-16	N	H	
162	NY	S20	E53	09		NE NW LUNSFORD, PAUL	11-20-91	36376	725	180	30.00			N	H	
162	NY	S20	E53	09		SW SW EYHERABIDE, ALEX & GRACIELA	02-17-92	36377	1324	140	38.00	8.62		N	H	
162	NY	S20	E53	16		NE NE CONNELLY, CHARLES	12-13-91	36378	725	140	43.00			N	H	
162	NY	S20	E53	17		NW NE GREWE, HERBERT	01-15-92	36379	1324	140	42.00	8.62		N	H	
162	NY	S20	E53	17		NW NE ECKHARDT, JOHN	01-16-92	36380	1324	140	45.00	8.62		N	H	
162	NY	S20	E53	17		NW NW MANLEY, JACK & HELEN	12-05-91	36381	1324	140	46.00	8.62		N	H	
162	NY	S20	E53	17		NE SW HIGGINS, CHARLES	01-11-92	36382	1642	140	52.00	8.62	36-282-24	N	H	
162	NY	S20	E53	18		SE SW PRIESTLY, GLENN	02-01-92	36384	1642	140	47.00	8.62	36-212-13	N	H	
162	NY	S20	E53	20		NE NE GALUSZKA, DON E	12-09-91	36385	1324	140	45.00	8.62		N	H	
162	NY	S20	E53	28		SW NE RYSAVY, ROLAND	12-28-91	36386	1324	200	72.00	8.62		N	H	

Preliminary Data - Subject to Revision

Basin	County	Twn	Rng	Sec	Quarters	Current Owner	Date Complete	Log No.	Drillers lic. no.	Total Depth	Water Lvl	Casing Dia.	Assessor's Parcel no.	Work type	Prop use	App/Permit
162	NY	S20	E53	29		NE SE GEHART, RUTH	12-04-91	36387	1324	160	43.00	8.62		N	H	
162	NY	S20	E53	30		NE SE BARONCINI, JOSEPH F & OLGA	12-10-91	36388	1324	160	45.00	8.62		N	H	
162	NY	S20	E53	33		SE NE RISHNER, GEORGE	12-04-91	36389	1642	160	44.00	8.62	35-481-09	N	H	
162	NY	S20	E53	35		NE SE FINCHER, JAMES HAL	03-26-91	36390	725	140	46.00			N	H	
162	NY	S20	E53	36		SE SW CARRINGTON, WESLEY A	11-25-91	36399	1324	140	48.00	8.62		N	H	
162	NY	S21	E53	01		SW NW SOUTHER, CHESTER	12-19-91	36474	1324	140	44.00	8.62		N	H	
162	NY	S21	E53	02		SE SE OLIVER, BILLY	12-18-91	36476	1324	140	45.00	8.62		N	H	
162	NY	S21	E53	02		NE NW STEWART, BOB & MARILYN	02-25-92	36477	1324	140	43.00	8.62		N	H	
162	NY	S21	E53	02		SE SE BECKETT, RONALD	02-04-92	36478	1642	140	54.00	8.62	44-081-06	N	H	
162	NY	S21	E53	10		NE NE HANON, GERALD	12-17-91	36479	1324	140	46.00	8.62		N	H	
162	NY	S21	E53	11		NW NE KANGAS, CARL	01-25-92	36480	1642	140	53.00	8.62	44-292-08	N	H	
162	NY	S21	E53	11		SW NE SPRATT, THOMAS	12-21-91	36481	1642	160	49.00	8.62	44-322-03	N	H	
162	NY	S21	E53	11		SW NW YARNELL, KEN	11-16-91	36482	1642	140	54.00	8.62	44-411-04	N	H	
162	NY	S21	E53	11		SW NW RICHARDS, RALPH D	12-02-91	36483	1324	160	52.00	8.62		N	H	
162	NY	S21	E53	11		SW NW TRUMMELL, RON	01-25-92	36484	1642	140	53.00	8.62	44-411-02	N	H	
162	NY	S21	E53	11		NW SW WORDEN, DON	01-17-92	36485	1642	140	55.00	8.62	44-341-06	N	H	
162	NY	S21	E53	14		NE NE TAFRAS, TED	05-22-90	34054	725	160	57.00	12		N	H	
162	NY	S21	E53	14		NW NW DUCHARM, ROGER	06-04-90	34055	1573	140	45.00	8.62		N	H	
162	NY	S21	E53	14		SW NW CRUZ, JESSI	08-09-90	34056	0	140	48.00	8.62		N	H	
162	NY	S21	E53	14		SW NW YOUNG, ROBERT	05-29-90	34057	1427	140	43.00	8.62		N	H	
162	NY	S21	E53	14		NE SW JENTZ, GREG	08-30-90	34058	1573	140	46.00	8.62	44-733-07	N	H	
162	NY	S21	E53	14		NE SE THOMPSON, PERRY	06-19-90	34059	1324	155	52.00	12		N	H	
162	NY	S21	E53	14		NW SE MORRISSEY, JOHN	08-09-90	34060	0	140	48.00	8.62		N	H	
162	NY	S21	E54	08		NW NW JAMES, TROY	05-29-90	34061	1573	140	69.00	8.62	45-112-05	N	H	

Preliminary Data - Subject to Revision

Basin	County	Twn	Rng	Sec	Quarters	Current Owner	Date Complete	Log No.	Drillers lic. no.	Total Depth	Water Lvl	Casing Dia.	Assessor's Parcel no.	Work type	Prop use	App/Permit
162	NY	S21	E54	19		NE NW SMITH, V R	08-09-90	34062	0	140	42.00	8.62	19-262-02	N	H	
162	NY	S21	E54	19		NW NW TAYLOR, JAMES A	04-23-90	34063	693	140	40.00	8.62		N	H	
162	NY	S21	E54	20		NW SE CHITTY, LEE	06-28-90	34064	725	160	68.00	8		N	H	
162	NY	S21	E54	20		SW SE PHIL, LEONARD	07-13-90	34065	1573	160	57.00	8.62		N	H	
162	NY	S21	E54	20		SE SE HOAGLAND, BARBARA	08-15-90	34066	1426	140	51.00	8.62		N	H	
162	NY	S21	E54	21		NE NW PATTRICA, FREDRICO	06-23-90	34067	725	280	15.00	8		N	H	
162	NY	S21	E54	21		NW NW CHACON, CANDY	07-06-90	34068	1573	240	36.00	8.62		N	H	
162	NY	S21	E54	29		NW NE EPHLIN, JOHN & JUDY	06-28-90	34070	1324	240	58.00	8		N	H	
162	NY	S21	E54	31		NW SW FISHER, GEORGE	06-21-90	34071	1573	180	95.00	8.62		N	H	
162	NY	S19	E53	34		SE SW SMITH, NIMROD	05-20-92	38397	1642	160	70.00	8.62	29-603-01	N	H	
162	NY	S20	E52	01		NE SE GERHART, WILLIAM	03-19-92	38398	1324	140	35.00	8.62		N	H	
162	NY	S20	E52	01		NW SE TOGNETTI, WILLIAM	04-10-92	38399	1324	160	38.00	8.62		N	H	
162	NY	S20	E52	01		SE SE PAWLING, CAROLYN	03-25-92	38400	1642	140	50.00	8.62	28-432-10	N	H	
162	NY	S20	E52	01		SE SE PLUTE, JACK & PATRICIA	06-10-92	38401	1324	140	35.00	8.62		N	H	
162	NY	S20	E52	01		SE SE WOODS, JEAN & STANTON, JACK	06-10-92	38402	1324	140	35.00	8.62		N	H	
162	NY	S20	E52	12		NW SE PITCH, BEVERLY	04-24-92	38403	1642	140	48.00	8.62	28-841-07	N	H	
162	NY	S20	E52	13		NW SE HAMPTON, WILLIAM	06-04-92	38404	1642	140	48.00	8.62	28-651-64	N	H	
162	NY	S20	E52	13		SW SE HOUSTON, MIKE	04-22-92	38405	1642	140	49.00	8.62	28-662-04	N	H	
162	NY	S20	E52	14		SE SE HAYCOCK JR, GERALD	04-29-92	38406	725	140	46.00			N	H	
162	NY	S21	E53	11		NE SE DENNING, GENE	10-18-90	34674	1573	140	54.00	8.62	44-322-14	N	H	
162	NY	S20	E52	01		SE NE HEATH, RICHARD	07-28-92	38685	1324	140	37.00	8.62		N	H	
162	NY	S20	E52	10		SW NW SMITH, NIMROD	07-15-92	38686	1573	380	220.00	8.62	27-521-33	N	H	
162	NY	S20	E52	12		SW SE MCGOWAN, ERIKA	06-23-92	38687	1324	140	37.00	8.62		N	H	
162	NY	S20	E52	13		NE NW KINGS LAND DEVELOPMENT	07-06-92	38688	1770	140	48.00	8.62	28-702-15	N	H	

Preliminary Data - Subject to Revision

Basin	County	Twn	Rng	Sec	Quarters	Current Owner	Date Complete	Log No.	Drillers lic. no.	Total Depth	Water Lvl	Casing Dia.	Assessor's Parcel no.	Work type	Prop use	App/Permit
162	NY	S20	E52	13		NE NW KINGS LAND DEVELOPMENT	07-06-92	38699	1770	140	48.00	8.62	28-701-14	N	H	
162	NY	S20	E52	13		SW SW GULLARD, O M	06-02-92	38690	115	140	40.00	8		N	H	
162	NY	S20	E52	13		NE SE MAYEA, EUGENE	08-26-92	38691	115	160	40.00	8.62		N	H	
162	NY	S20	E52	13		NE SE GOLDSTEIN, STEVEN	06-27-92	38692	725	140	42.00			N	H	
162	NY	S20	E52	13		SW SE GETZ, KATHLEEN	07-30-92	38693	1324	140	41.00	8.62		N	H	
162	NY	S20	E52	22		SE NE WILLIAMS, MARTIN	07-06-92	38694	1770	140	50.00	8.62	28-782-17	N	H	
162	NY	S20	E52	24		NE NE PAHRUMP PROPERTIES	07-15-92	38695	1324	140	43.00	8.62		N	H	
162	NY	S20	E52	24		NE NE FINCHER, JAMES HAL	07-14-92	38696	725	140	43.00			N	H	
162	NY	S20	E52	24		NW NE B & L PROPERTIES	06-17-92	38697	1324	140	41.00	8.62		N	H	
162	NY	S20	E52	24		NW NE SAM, JOHN & BECKY	06-29-92	38698	1324	140	42.00	8.62		N	H	
162	NY	S20	E52	24		SW NE DIMMINGS, JOHN	06-29-92	38699	1642	140	51.00	8.62	28-783-08	N	H	
162	NY	S20	E52	24		SW NE BARNET, LEROY	07-08-92	38700	1770	140	50.00	8.62	28-782-22	N	H	
162	NY	S20	E52	24		SW NE SPENCER, RAFAEL	08-14-92	38701	1770	140	48.00	8.62	28-781-01	N	H	
162	NY	S20	E52	24		SW NE CHACCHIA, DANIEL	08-03-92	38702	1770	140	54.00	8.62	28-781-02	N	H	
162	NY	S20	E52	24		SW NE LOPEZ, ROBERT	08-03-92	38703	1770	140	54.00	8.62	28-782-20	N	H	
162	NY	S20	E52	24		SW NE NEWCOMER, KENNETH	08-03-92	38704	1770	140	54.00	8.62	28-782-21	N	H	
162	NY	S20	E52	24		SE NE BROWN, PAUL	06-29-92	38705	1642	140	51.00	8.62	28-782-16	N	H	
162	NY	S20	E52	24		SE SE WATSON, HOWARD	07-20-92	38706	1770	140	53.00	8.62	28-771-02	N	H	
162	NY	S20	E53	05		NE NE HARGROVE, HENRY	07-18-92	38707	725	200	38.00			N	H	
162	NY	S20	E53	05		NW SW PALAZZO JR, NICK	07-10-92	38708	1324	200	36.00	8.62		N	H	
162	NY	S20	E53	06		SE NE WEISS, BOB	08-10-92	38709	1770	140	53.00	8.62	36-027-14	N	H	
162	NY	S20	E53	08		NE NE MORAND, ROWLAND	06-20-92	38710	1642	140	46.00	8.62	35-151-28	N	H	
162	NY	S20	E52	23		NE SW ROZAR, JOE D & LILLIAN	06-12-92	38407	1324	140	49.00	8.62		N	H	
162	NY	S20	E52	24		NE NE DOCKERY, BILL	04-10-92	38408	1642	140	49.00	8.62	28-772-26	N	H	

Basin	County	Twn	Rng	Sec	Quarters	Current Owner	Date Complete	Log No.	Drillers lic. no.	Total Depth	Water Lvl	Casing Dia.	Assessor's Parcel no.	Work type	Prop use	App/Permit
162	NY	S20	E52	24		NE NE B & L PROPERTIES	03-12-92	38409	1324	140	42.00	8.62		N	H	
162	NY	S20	E52	24		SE NE EARLEY, ELLEN	04-16-92	38410	1642	140	51.00	8.62	28-782-14	N	H	
162	NY	S20	E52	24		SE NE DEVINE, ANDY	06-04-92	38411	1642	140	48.00	8.62	28-782-23	N	H	
162	NY	S20	E52	24		NW SW VINYARD, BOB	03-06-92	38412	1642	140	51.00	8.62	28-482-06	N	H	
162	NY	S20	E52	25		NE SW CLENDENON, PHIL	04-16-92	38413	1642	140	49.00	8.62	27-581-19	N	H	
162	NY	S20	E53	04		SE SE ACAMPORA, M J	04-21-92	38414	1324	140	51.00	8.62	35-102-15	N	H	
162	NY	S20	E53	06		SW SW WAGES, TERRY	04-22-92	38415	1642	140	48.00	8.62	36-562-02	N	H	
162	NY	S20	E53	06		NE SE JOHNSON, DAVID	04-30-92	38416	1642	140	48.00	8.62	36-027-08	N	H	
162	NY	S20	E53	08		NW NE GANG, ROBERT & HEATHER	05-06-92	38417	1324	140	38.00	8.62		N	H	
162	NY	S20	E53	08		SW NE ANDERSON, REO	03-17-92	38418	1324	140	38.00	8.62		N	H	
162	NY	S20	E53	08		NE SW BJORKLAND, ERIC & DEBORAH	05-13-92	38419	1324	140	42.00	8.62		N	H	
162	NY	S20	E53	08		SE SW PRIVETTE, RAY	04-28-92	38420	1642	140	47.00	8.62	36-111-05	N	H	
162	NY	S20	E53	09		NE SW FINCHER, JAMES HAL	02-18-92	38421	725	140	38.00			N	H	
162	NY	S20	E53	09		SE SE BAUMUNK, NEWEL & GRACE	03-18-92	38422	1324	160	42.00	8.62		N	H	
162	NY	S20	E53	09		SW NE QUINT, WAYNE	05-12-92	38423	1642	140	51.00	8.62	35-163-17	N	H	
162	NY	S20	E53	09		SE SW STANTON, BILL	04-18-92	38424	1642	140	49.00	8.62	35-183-29	N	H	
162	NY	S20	E53	15		SW NW DIETZ, ROBERT	05-12-92	38425	1642	200	56.00	8.62	35-321-16	N	H	
162	NY	S20	E53	16		NW NW FRANCIS, RALPH	03-20-92	38426	725	160	47.00			N	H	
162	NY	S20	E53	16		NW SW BOCK, CHRISTIAN & ERIKA	04-29-92	38427	1324	140	47.00	8.62		N	H	
162	NY	S20	E53	17		NW SW BAKER, GEORGE & H JEAN	02-27-92	38428	1324	140	45.00	8.62		N	H	
162	NY	S20	E53	17		NE NE KINKADE, EARL	03-16-92	38429	725	160	42.00			N	H	
162	NY	S20	E53	17		SW NE MURPHY, RON	04-10-92	38430	1642	140	49.00	8.62	36-311-07	N	H	
162	NY	S20	E53	17		NE NW FORD, JOHN	04-01-92	38431	1642	140	49.00	8.62	36-272-20	N	H	
162	NY	S20	E53	17		SW NW TOWNSEND, GROVER	05-01-92	38432	1324	140	44.00	8.62		N	H	

Preliminary Data - Subject to Revision

Basin	County	Twn	Rng	Sec	Quarters	Current Owner	Date Complete	Log No.	Drillers lic. no.	Total Depth	Water Lvl	Casing Dia.	Assessor's Parcel no.	Work type	Prop use	App/Permit
162	NY	S20	E53	17		SE NE BEADLE, LEROY & BARBARA	05-14-92	38433	1324	140	46.00	8.62		N	H	
162	NY	S20	E53	08		NW NE MAHER, MICHAEL	08-10-92	38711	1770	140	55.00	8.62	35-152-18	N	H	
162	NY	S20	E53	08		NW NE DAVIS, HARVEY & HELEN	08-03-92	38712	1324	140	38.00	8.62		N	H	
162	NY	S20	E53	08		SE NE KINGS LAND DEVELOPMENT	06-25-92	38713	1642	140	0.00	8.62	35-153-04	N	H	
162	NY	S20	E53	08		SW NW BOCK, CHRISTIAN & ERIKA	07-23-92	38714	1324	140	40.00	8.62		N	H	
162	NY	S20	E53	08		SW NW BOCK, CHRISTIAN & ERIKA	07-23-92	38715	1324	140	40.00	8.62		N	H	
162	NY	S20	E53	08		SW NW SCHWELLER, FLORIAN	07-20-92	38716	1770	140	53.00	8.62	36-122-01	N	H	
162	NY	S20	E53	17		NW NE RODRIQUES, BARBARA J	06-24-92	38717	1324	140	46.00	8.62		N	H	
162	NY	S20	E53	17		NE SE SCHRILLER, WILLIAM	07-07-92	38718	1324	140	47.00	8.62		N	H	
162	NY	S20	E53	18		NE SW CURNUTTE, OSCAR & NANCY	06-25-92	38719	1324	140	44.00	8.62		N	H	
162	NY	S20	E53	18		SW SW RAKESTRAW, HARVEY	07-09-92	38720	1324	140	42.00	8.62		N	H	
162	NY	S20	E53	18		SW SW MORRIS, ROBERT	08-15-92	38721	1770	140	48.00	8.62	36-212-06	N	H	
162	NY	S20	E53	18		NW SE GUNTHER, BIEBER & NEUMAN, K	07-24-92	38722	1324	140	46.00	8.62		N	H	
162	NY	S20	E53	20		NE NE TAMORIA, THOMAS & DELORES	07-29-92	38723	1324	140	46.00	8.62		N	H	
162	NY	S20	E53	20		SW SE SOMERS, PATRICIA	07-16-92	38725	1324	140	45.00	8.62		N	H	
162	NY	S20	E53	20		SW SE TABORY, JOSEPH C	08-12-92	38726	1324	160	44.00	8.62	36-581-15	N	H	
162	NY	S20	E53	28		SW NE GAGER, KEN	08-14-92	38727	1770	140	52.00	8.62	39-074-05	N	H	
162	NY	S20	E53	28		SE NW CLARK, JULIE & VIOLET	07-20-92	38728	1324	140	39.00	8.62		N	H	
162	NY	S20	E53	28		NW SW MURRAY, DON	07-20-92	38729	1770	140	54.00	8.62	40-261-23	N	H	
162	NY	S20	E53	32		SW SW WHITE, CHARLIE R & B J	07-22-92	38730	1324	140	39.00	8.62		N	H	
162	NY	S20	E53	32		SW SW URBAN, UDENE	07-20-92	38731	1770	140	50.00	8.62	29-791-35	N	H	
162	NY	S20	E53	33		SW NE STRICKLAND, LARRY	06-30-92	38732	1324	140	44.00	8.62		N	H	
162	NY	S20	E53	33		SW NE WAMPLER, JOHN S & MARY A	06-30-92	38733	0	140	46.00	8.62		N	H	
162	NY	S20	E53	33		SE NW FANNING, DAVID	07-20-92	38734	1770	140	54.00	8.62	35-483-07	N	H	

Preliminary Data - Subject to Revision

Basin	County	Twn	Rng	Sec	Quarters	Current Owner	Date Complete	Log No.	Drillers Total lic. no.	Water Lvl	Casing Dia.	Assessor's Parcel no.	Work type	Prop use	App/Permit
162	NY	S21	E53	01		NE NW CHANEY, ROBERT	07-08-92	38735	1770	49.00	8.62	44-092-11	N	H	
162	NY	S21	E53	01		SW SW DOUGLAS, GERALD C & SANDRA	08-13-92	38736	1324	48.00	8.62		N	H	
162	NY	S21	E53	11		SE NE BURCH, RAYMOND & BEVERLY	07-02-92	38737	1324	50.00	8.62		N	H	
162	NY	S21	E53	11		NE NW ASHWORTH, JOHN	06-29-92	38738	1642	54.00	8.62	44-471-13	N	H	
162	NY	S20	E53	17		SE NW SPRAGUE, PAULINE	04-24-92	38434	1642	48.00	8.62	36-281-23	N	H	
162	NY	S20	E53	17		NE SW MCCAIN, ELVA	05-05-92	38435	1324	46.00	8.62		N	H	
162	NY	S20	E53	17		NE SW SMITH, OSCAR & OLA	05-05-92	38436	1324	46.00	8.62		N	H	
162	NY	S20	E53	17		NE SE JENKINS, LARRY	05-28-92	38437	1324	45.00	8.62		N	H	
162	NY	S20	E53	17		SW NE BURD, WILLIAM & LAURA	05-27-92	38438	1324	45.00	8.62		N	H	
162	NY	S20	E53	17		NE SW BASSETT, DALE	06-04-92	38439	1642	47.00	8.62	36-292-21	N	H	
162	NY	S20	E53	18		NW NW FAIRCLOUGH, CHRIS	05-14-92	38440	1324	42.00	8.62		N	H	
162	NY	S20	E53	18		NW NW MORRISON, VIRGIL & ROSEMARY	04-05-92	38441	1324	42.00	8.62		N	H	
162	NY	S20	E53	18		SW SE DIBLER, ALLAN	04-14-92	38442	115	42.00	8		N	H	
162	NY	S20	E53	18		SW SW DUGO, STEVE	03-25-92	38443	115	40.00	8	28-682-06	N	H	
162	NY	S20	E53	19		SE SW MIELZYNSKI, RAY	05-20-92	38444	1642	48.00	8.62	36-351-22	N	H	
162	NY	S20	E53	20		SW NE VONALST, DAVID	05-27-92	38445	1642	47.00	8.62	36-391-25	N	H	
162	NY	S20	E53	20		SW NE VONALST, JAMES	05-27-92	38446	1642	47.00	8.62	36-391-22	N	H	
162	NY	S20	E53	29		SE NE NETH, HENRY E & PAULA J	04-23-92	38448	1324	44.00	8.62		N	H	
162	NY	S20	E53	29		SE SE SCANLAN, RICHARD	03-19-92	38449	1642	54.00	8.62	40-391-10	N	H	
162	NY	S20	E53	31		SW SW MILLER, TERRI L	05-29-92	38450	1324	36.00	8.62		N	H	
162	NY	S20	E53	33		NE NE DICK, LONNIE	04-15-92	38451	1642	52.00	8.62	35-471-05	N	H	
162	NY	S20	E53	35		SE SE LEOWSKI, V S & PLANTE, GERARD	04-07-92	38452	1324	45.00	8.62		N	H	
162	NY	S20	E53	35		SE SE KELM, DAVID & GEORGIA	03-16-92	38453	1324	45.00	8.62		N	H	
162	NY	S21	E53	01		SW SW DOUCETTE, DONNA	05-12-92	38454	1642	52.00	8.62	44-011-18	N	H	

Preliminary Data - Subject to Revision

Basin	County	Twn	Rng	Sec	Quarters	Current Owner	Date Complete	Log No.	Drillers lic. no.	Total Depth	Water Lvl	Casing Dia.	Assessor's Parcel no.	Work type	Prop use	App/Permit
162	NY	S21	E53	02		NW NE BOONE, RONALD	06-17-92	38455	1642	140	52.00	8.62	44-172-05	N	H	
162	NY	S21	E53	02		SW NE HOWARD, ROBERT	03-06-92	38456	1642	140	54.00	8.62	44-191-12	N	H	
162	NY	S21	E53	02		SE NE MONTOYA, CARLOS	04-16-92	38457	1642	140	54.00	8.62	44-164-20	N	H	
162	NY	S21	E53	02		NE NW GABBARD, JOHN	04-16-92	38458	1324	140	43.00	8.62		N	H	
162	NY	S21	E53	02		NE NW CROOKS, FOYE & BOBBIE	06-02-92	38459	1324	140	43.00	8.62		N	H	
162	NY	S21	E53	02		NE NW SWEET, G G	06-05-92	38460	1642	140	52.00	8.62	44-161-12	N	H	
162	NY	S21	E53	02		SE NW JOPLIN, DONALD	06-08-92	38461	1324	180	44.00	8.62		N	H	
162	NY	S21	E53	02		NE SW AGEE, GLENN	06-02-92	38462	1642	140	54.00	8.62	44-071-19	N	H	
162	NY	S21	E53	02		NW SE BAISCH, ALLAN C & BEVERLY	06-01-92	38463	1324	140	45.00	8.62		N	H	
162	NY	S21	E53	11		NE NE MURDOCK, LYMAN	04-08-92	38464	1324	140	48.00	8.62		N	H	
162	NY	S21	E53	11		NE NE HARDER, R F	03-19-92	38465	1642	140	53.00	8.62	44-291-13	N	H	
162	NY	S21	E53	11		NE NW MCPHERSON, LEONARD & JOAN	04-06-92	38466	1324	140	52.00	8.62		N	H	
162	NY	S21	E53	11		SW NW WALDEN, EDWIN	03-23-92	38467	1642	140	54.00	8.62	44-421-03	N	H	
162	NY	S21	E53	11		SW NW CAIN, LONNY	06-03-92	38468	1324	140	52.00	8.62		N	H	
162	NY	S21	E53	11		NE SW KOON, LORAN & LEAH H	04-15-92	38469	1324	160	53.00	8.62	44-491-07	N	H	
162	NY	S21	E53	11		SW SW BISHOP, LENARD	05-01-92	38470	1642	140	52.00	8.62	44-362-04	N	H	
162	NY	S21	E53	11		NE SE SHAW, BILL	04-28-92	38471	1642	140	54.00	8.62	44-312-02	N	H	
162	NY	S21	E53	11		NW SE ARNOLD, RICK	03-30-92	38472	1642	140	54.00	8.62	44-321-11	N	H	
162	NY	S21	E53	11		SW SE WELKER	04-15-92	38473	1642	140	54.00	8.62	44-323-08	N	H	
162	NY	S21	E53	11		SE SE SEVEY, RICHARD R	02-28-92	38474	1324	140	52.00	8.62		N	H	
162	NY	S21	E53	11		SE SE STOCK, NORMAN	05-12-92	38475	1642	140	54.00	8.62	44-313-13	N	H	
162	NY	S21	E53	11		SE SE BRIMBLE, DAVE	04-28-92	38476	1642	140	54.00	8.62	44-131-19	N	H	
162	NY	S21	E53	12		NE NW GOLDSMITH, KEN	02-17-92	38477	944	150	60.00	6.62	44-521-24	N	H	
162	NY	S21	E53	13		NW NW LUSHER, OVID A & SELMA	05-20-92	38478	1324	140	48.00	8.62		N	H	

Preliminary Data - Subject to Revision

Basin	County	Twn	Rng	Sec	Quarters	Current Owner	Date Complete	Log No.	Drillers lic. no.	Total Depth	Water Lvl	Casing Dia.	Assessor's Parcel no.	Work type	Prop use	App/Permit
162	NY	S21	E53	13		SE NW SCHAWER, DONALD	06-17-92	38479	1642	140	53.00	8.62	44-592-24	N	H	
162	NY	S21	E53	13		NW SW FRYE, GENE	04-12-92	38480	725	160	52.00			N	H	
162	NY	S21	E53	13		SW SW ANERUD, LEROY & CLARA	05-20-92	38481	1324	140	53.00	8.62		N	H	
162	NY	S21	E53	13		SW SW LAMPKIN, RICHARD S	04-07-92	38482	1324	140	53.00	8.62		N	H	
162	NY	S21	E53	13		SW SW LOVELL, MONAN A & EVANS, E H	04-17-92	38483	1324	160	52.00	8.62		N	H	
162	NY	S21	E53	13		SE SW SCHULTZ, CARL & CLEO	05-19-92	38484	1324	140	52.00	8.62		N	H	
162	NY	S21	E53	14		NE NE HANSEN, GERALD & DOROTHY	05-21-92	38485	1324	160	55.00	8.62		N	H	
162	NY	S21	E53	14		SE NE HERNANDEZ, MARIA	04-10-92	38486	1642	140	54.00	8.62	44-633-15	N	H	
162	NY	S21	E53	14		NW NW RABE, RONALD	04-22-92	38487	1324	160	47.00	8.62		N	H	
162	NY	S21	E53	15		NE NE BROWN, RONALD	03-26-92	38488	1324	160	46.00	8.62		N	H	
162	NY	S21	E53	11		SW NW HAMRICK, STEVE	07-30-92	38739	1770	140	53.00	8.62	44-421-08	N	H	
162	NY	S21	E53	11		SW SE GULLO, PAUL E	08-05-92	38740	1324	160	52.00	8.62		N	H	
162	NY	S21	E53	13		SE NW THOMPSON, EDDIE	07-24-92	38741	1770	140	54.00	8.62	44-592-09	N	H	
162	NY	S21	E53	13		SW SE MATTHEWS, SHANNON	07-10-92	38742	944	185	67.00	6.62	44-561-07	N	H	
162	NY	S21	E53	14		SE NE MORGAN, JOHN	08-14-92	38743	1642	140	54.00	8.62	44-632-14	N	H	
162	NY	S21	E53	14		NW NW VELOZ, ADOLFO	06-03-92	38744	1642	140	54.00	8.62	44-702-15	N	H	
162	NY	S21	E53	14		SW NW TOBIAS, TIM	08-14-92	38745	1770	140	54.00	8.62	44-721-03	N	H	
162	NY	S21	E53	14		SE NW COX JR, RALPH A & DEBORAH	07-23-92	38746	1324	160	50.00	8.62		N	H	
162	NY	S21	E53	14		NE SW RODRIGUEZ, DELORIS	07-06-92	38747	1642	140	52.00	8.62	44-732-02	N	H	
162	NY	S21	E53	36		NE NE HAGEMAN, JOHN & KAREN	07-23-92	38748	1770	180	90.00	8.62	29-191-01	N	H	
162	NY	S21	E53	36		NE NE BELL, ART	08-10-92	38749	1770	180	60.00	8.62	29-191-16	N	H	
162	NY	S21	E54	05		SW SW WILLIAMS, MILAS E	06-22-92	38750	1324	140	54.00	8.62	45-031-34	N	H	
162	NY	S21	E54	19		NW SE RIGGEN, RICHARD	07-20-92	38751	1770	140	62.00	8.62	45-263-27	N	H	
162	NY	S21	E54	20		NW SW VANPETTEN, ARLAN	07-08-92	38752	1770	140	56.00	8.62	45-311-14	N	H	

Preliminary Data - Subject to Revision

Basin	County	Twn	Rng	Sec	Quarters	Current Owner	Date Complete	Log No.	Drillers lic. no.	Total Depth	Water Lvl	Casing Dia.	Assessor's Parcel no.	Work type	Prop use	App/Permit
162	NY	S21	E54	20		NW SW CASPER, RAY	07-08-92	38753	1770	140	56.00	8.62	45-312-09	N	H	
162	NY	S21	E54	21		NE NW AIRA, HENERY	07-20-92	38754	1770	260	74.00	8.62	45-352-04	N	H	
162	NY	S21	E54	29		NW NE HALL, RAYMOND	08-10-92	38755	1770	140	50.00	8.62	45-331-08	N	H	
162	NY	S21	E54	31		SW SW CRESSLER, FRED & HOLLAND, C	07-22-92	38756	725	240	88.00			N	H	
162	NY	S19	E52	35		NE NW LAMONT, RITA	09-03-92	38910	1573	150	71.00	8.62	28-892-01	N	H	
162	NY	S19	E52	35		SE NW MOORE, W P	09-03-92	38911	1573	145	70.00	8.62	27-181-37	N	H	
162	NY	S19	E53	16		SW NE EATON JR, CHARLES L	08-20-92	38912	1324	200	98.00	8.62		N	H	
162	NY	S19	E53	31		NE NE SHARP, E D & NORMA	09-02-92	38913	1324	140	42.00	8.62		N	H	
162	NY	S19	E53	32		NW SE RIX, R E	08-25-92	38914	1770	140	48.00	8.62	29-812-18	N	H	
162	NY	S19	E53	33		SW NE GAMPFER, DELCIE	09-03-92	38915	1647	140	56.00	8.62	29-841-26	N	H	
162	NY	S19	E53	33		NE SW PRICE, CHUCK	08-25-92	38916	1770	140	48.00	8.62	29-832-11	N	H	
162	NY	S19	E53	33		NE SW PRICE, CHUCK	08-25-92	38917	1770	140	48.00	8.62	29-832-10	N	H	
162	NY	S19	E53	33		NE SW PRICE, CHUCK	08-26-92	38918	1770	140	48.00	8.62	29-832-12	N	H	
162	NY	S19	E53	33		NE SW PRICE, CHUCK	08-25-92	38919	1770	140	48.00	8.62	29-832-13	N	H	
162	NY	S19	E53	34		SW NW BAILEY, WALLACE M & NAOMI	08-06-92	38920	1324	200	62.00	8.62		N	H	
162	NY	S20	E52	13		SE SW ODEA, FRANCIS J & KAREN	08-25-92	38921	1324	140	44.00	8.62		N	H	
162	NY	S20	E52	13		SE SE REEVES, JOHN & LORRAINE	08-26-92	38922	1324	140	43.00	8.62		N	H	
162	NY	S20	E52	14		SW SE B & L PROPERTIES	08-24-92	38923	1324	140	46.00	8.62		N	H	
162	NY	S20	E52	24		SW NE MURPHY, RON	08-18-92	38924	1770	140	48.00	8.62	28-781-03	N	H	
162	NY	S20	E52	24		SW NE STROMATT, RICHARD	09-03-92	38925	1642	140	48.00	8.62	28-783-09	N	H	
162	NY	S20	E52	24		SE NE HOFF, RICHARD	08-03-92	38926	1770	140	54.00	8.62	28-782-27	N	H	
162	NY	S20	E52	24		SW NW BURGER, VERNON	09-03-92	38927	1642	140	48.00	8.62	28-782-13	N	H	
162	NY	S20	E53	06		NE NW HARRIS, DAN L	09-03-92	38928	1324	140	37.00	8.62		N	H	
162	NY	S20	E53	08		NE NE HARRIS, KENNETH	09-03-92	38929	1642	140	48.00	8.62	35-152-27	N	H	

IN THE SUPREME COURT OF THE STATE OF NEVADA

TIM WILSON, P.E., Nevada State
Engineer, DIVISION OF WATER
RESOURCES, DEPARTMENT OF
CONSERVATION AND NATURAL
RESOURCES,

Appellant,

vs.

PAHRUMP FAIR WATER, LLC.,
a Nevada limited-liability company;
STEVEN PETERSON, an
individual; MICHAEL LACH,
an individual; PAUL PECK,
an individual; BRUCE JABOUR,
an individual; and GERALD
SCHULTE, an individual,

Respondents.

Electronically Filed
Feb 15 2019 04:40 p.m.
Elizabeth A. Brown
Clerk of Supreme Court

Case No. 77722

JOINT APPENDIX
Volume I of XIV, pages 1–260

AARON D. FORD
Attorney General
JAMES N. BOLOTIN
Deputy Attorney General
Nevada Bar No. 13829
Office of the Attorney General
100 North Carson Street
Carson City, Nevada 89701-4717
T: (775) 684-1231
E: jbolotin@ag.nv.gov
Attorney for Appellant

PAUL G. TAGGART, ESQ.
Nevada Bar No. 6136
DAVID H. RIGDON, ESQ.
Nevada Bar No. 13567
TAGGART & TAGGART, LTD.
108 North Minnesota Street
Carson City, Nevada 89703
T: (775) 882-9900
E: paul@legaltnt.com
tim@legaltnt.com
Attorneys for Respondents

DATE	DOCUMENT DESCRIPTION	VOLUME	PAGE NOS.
10/12/18	Answering Brief filed by State Engineer	XIV	4910–4945
12/10/18	Ex Parte Motion for Order Shortening Time on Motion for Stay of Order Granting Petition for Judicial Review and Reversing State Engineer’s Amended Order No. 1293A Pending Appeal	XIV	5474–5476
09/05/18	Letter from Court & Memorandum of Temporary Assignment (Steven Kosach)	XI	3628–3629
12/18/18	Letter from Nye County Clerk to Nevada Supreme Court re: submittal of appeal packet	XIV	5496–5497
09/18/18	Memorandum of Temporary Assignment (Steven Elliott)	XIV	4906
08/22/18	Memorandum of Temporary Assignment (William Maddox)	I	34–35
12/10/18	Motion for Stay of Order Granting Petition for Judicial Review and Reversing State Engineer’s Amended Order No. 1293A Pending Appeal on Order Shortening Time	XIV	5461–5473
12/10/18	Notice of Appeal filed by State Engineer	XIV	5442–5460
08/17/18	Notice of Appeal of Nevada State Engineer Amended Order 1293A	I	1–14
01/02/19	Notice of Entry of Order (Denying Motion for Stay)	XIV	5530–5539
12/07/18	Notice of Entry of Order (Granting Petition for Judicial Review)	XIV	5427–5441

DATE	DOCUMENT DESCRIPTION	VOLUME	PAGE NOS.
09/11/18	Notice of Transmittal of Record on Appeal	XI	3630–3631
09/11/18	Opening Brief filed by Pahrump Fair Water, LLC, <i>et al.</i> (“PFW”)	XI	3634–3655
12/18/18	Opposition to Motion for Stay of Order Granting Petition for Judicial Review	XIV	5498–5508
12/27/18	Order Denying Motion for Stay	XIV	5525–5529
12/06/18	Order Granting Petition for Judicial Review	XIV	5417–5426
08/31/18	Order Granting Stipulation and Order Regarding Briefing Schedule	XI	3622–3624
08/22/18	Order of Recusal (Robert Lane)	I	31–33
10/29/18	Order Setting Hearing	XIV	4946–4947
09/11/18	Peremptory Challenge of Judge (Steven Kosach) filed by State Engineer	XI	3632–3633
09/04/18	Peremptory Challenge of Judge (William Maddox) filed by PWF	XI	3625–3627
08/17/18	Petition for Judicial Review	I	15–30
11/08/18	PowerPoint Presentation by PFW re: Petition for Judicial Review	XIV	5137–5185
11/08/18	PowerPoint Presentation by State Engineer re: Petition for Judicial Review	XIV	4988–5136
12/27/18	[Proposed] Order Denying Motion for Stay filed by PFW	XIV	5515–5524

DATE	DOCUMENT DESCRIPTION	VOLUME	PAGE Nos.
12/10/18	[Proposed] Order Granting Motion for Stay of Order Granting Petition for Judicial Review and Reversing State Engineer's Amended Order No. 1293A Pending Appeal filed by State Engineer	XIV	5483– 5493
11/26/18	[Proposed] Order Granting Petition for Judicial Review filed by PFW	XIV	5402– 5416
11/26/18	[Proposed] Order Granting Petition for Judicial Review filed by State Engineer	XIV	5378– 5401
12/10/18	[Proposed] Order Shortening Time on Motion for Stay of Order Granting Petition for Judicial Review and Reversing State Engineer's Amended Order No. 1293A Pending Appeal filed by State Engineer	XIV	5477– 5482
11/01/18	Reply Brief filed by PFW	XIV	4955– 4987
12/20/18	Reply in Support of State Engineer's Motion for Stay of Order Granting Petition for Judicial Review and Reversing State Engineer's Amended Order No. 1293A Pending Appeal	XIV	5509– 5514
12/12/18	Request for Submission of Ex Parte Motion for Order Shortening Time	XIV	5494– 5495
09/21/18	Request to Set Hearing Date (re: Petition for Judicial Review)	XIV	4907– 4909
10/31/18	Stipulation and Order for Extension of Time (re: Reply Brief)	XIV	4948– 4954

DATE	DOCUMENT DESCRIPTION	VOLUME	PAGE NOS.
08/30/18	Summary of Record on Appeal and Bates-stamped pages SE ROA 1–3574	I–XI	36–3621
09/11/18	Supplemental Record on Appeal and Bates-stamped pages SROA 1–1245 filed by PFW	XI–XIV	3656–4905
11/08/18	Transcript (re: Oral Arguments on Petition for Judicial Review)	XIV	5186–5377

RESPECTFULLY SUBMITTED this 15th day of February, 2019.

AARON D. FORD
Attorney General

By: /s/ James N. Bolotin
JAMES N. BOLOTIN
Deputy Attorney General
Attorney for Appellant,
State Engineer

CERTIFICATE OF SERVICE

I certify that I am an employee of the Office of the Attorney General and that on this 15th day of February, 2019, I served a copy of the foregoing JOINT APPENDIX, by electronic service to:

Paul G. Taggart, Esq.
David H. Rigdon, Esq.
TAGGART & TAGGART, LTD.
108 North Minnesota Street
Carson City, Nevada 89703

/s/ Dorene A. Wright

PAUL G. TAGGART, ESQ.
Nevada State Bar No. 6136
DAVID H. RIGDON, ESQ.
Nevada State Bar No. 13567
TAGGART & TAGGART, LTD.
108 North Minnesota Street
Carson City, Nevada 89703
(775) 882-9900 – Telephone
(775) 883-9900 – Facsimile
Attorneys for Petitioners

FILED
FIFTH JUDICIAL DISTRICT COURT

AUG 17 2018

NYE COUNTY DEPUTY CLERK
DEPUTY

Marianne Yoffee

IN THE FIFTH JUDICIAL DISTRICT COURT OF THE STATE OF NEVADA
IN AND FOR THE COUNTY OF NYE

* * *

PAHRUMP FAIR WATER, LLC, a Nevada
limited-liability company; STEVEN PETERSON,
an individual; MICHAEL LACH, an individual;
PAUL PECK, an individual; BRUCE JABEOUR,
an individual; and GERALD SCHULTE, an
individual,

Petitioners,

vs.

JASON KING, P.E., Nevada State
Engineer, DIVISION OF WATER RESOURCES,
DEPARTMENT OF CONSERVATION AND
NATURAL RESOURCES,

Respondent.

Case No. CV 39524
Dept. No. 2

NOTICE OF APPEAL OF NEVADA STATE ENGINEER AMENDED ORDER #1293A

COMES NOW, Petitioners, PAHRUMP FAIR WATER, LLC, a Nevada limited-liability company (hereinafter "PFW"), STEVEN PETERSON, an individual, MICHAEL LACH, an individual, PAUL PECK, an individual, BRUCE JABEOUR, an individual, and GERALD SCHULTE, an individual (collectively "Petitioners"), by and through their counsel, PAUL G. TAGGART, ESQ. and DAVID H. RIGDON, ESQ., of the law firm of TAGGART & TAGGART, LTD., and hereby petition the Court to reverse or remand Amended Order 1293A issued by Respondent, JASON KING, P.E., Nevada State Engineer, DIVISION OF WATER RESOURCES, DEPARTMENT OF CONSERVATION AND NATURAL RESOURCES (hereinafter "State Engineer") on July 12, 2018,

1 and attached hereto as Exhibit 1. This Notice of Appeal and the related Petition for Judicial Review are
2 filed pursuant to NRS 533.450.

3 In Amended Order 1293A, the State Engineer prohibits the drilling of any new domestic well
4 within the Pahrump Artesian Basin except where: (1) the person seeking to drill the domestic obtains
5 and relinquishes to the State Engineer not less than two acre-feet of existing water rights, (2) water rights
6 of sufficient quantity were previously relinquished to the State Engineer, (3) the drilling is associated
7 with the rehabilitation of an existing domestic well as defined in NAC 534.189, and (4) the drilling is
8 associated with the reconditioning of an existing domestic well as defined in NAC 534.188. Exceptions
9 are provided for property owners who filed a Notice of Intent to drill a domestic well between December
10 15 and 19, 2017, and for property owners who received a building permit on or before December 19,
11 2017.

12 Through this Notice of Appeal and the related Petition for Judicial Review, Petitioner
13 respectfully requests that this Court reverse or remand Amended Order 1293A because Amended Order
14 1293A contains significant factual and legal errors and represents an arbitrary and capricious exercise
15 of power by the State Engineer. Specifically, Amended Order 1293A (1) was issued without prior notice
16 to those individuals who would be affected by the order and without providing such individuals an
17 opportunity to present evidence in opposition thereto or to challenge the evidence on which the State
18 Engineer relied; (2) was not supported by substantial evidence; (3) violates the provisions of NRS
19 534.030(4) and 534.180(1); (4) requires a property owner to relinquish to the State Engineer four times
20 the quantity of water that is typically used by domestic wells in the Pahrump basin; and (5) is an
21 unconstitutional taking of provide property in violation of the Federal and Nevada Constitutions.


22 For these reasons, and others that may be discovered and raised during the pendency of this
23 appeal, Amended Order 1293A should be reversed.

AFFIRMATION
Pursuant to NRS 239B.030(4)

The undersigned does hereby affirm that the preceding document does not contain the social security number of any persons.

DATED this 10th day of August, 2018.

TAGGART & TAGGART, LTD.
108 North Minnesota Street
Carson City, Nevada 89703
(775) 882-9900 – Telephone
(775) 883-9900 – Facsimile

By: 
PAUL G. TAGGART, ESQ.
Nevada State Bar No. 6136
DAVID H. RIGDON, ESQ.
Nevada State Bar No. 13567
Attorneys for Petitioners

Taggart & Taggart, Ltd.
108 North Minnesota Street
Carson City, Nevada 89703
(775)882-9900 - Telephone
(775)883-9900 - Facsimile

CERTIFICATE OF SERVICE

Pursuant to NRCP 5(b) and NRS 533.450, I hereby certify that I am an employee of TAGGART & TAGGART, LTD., and that on this date I served, or caused to be served, a true and correct copy of the foregoing, as follows:

[X] BY **HAND-DELIVERY**, by placing a true and correct copy of the above-identified document in an envelope, addressed as follows:

Jason King, P.E.
State Engineer
Nevada Division of Water Resources
901 South Stewart Street, Suite 2002
Carson City, NV 89701

James N. Bolotin, Esq.
Deputy Attorney General
Nevada Attorney General's Office
100 N. Carson St.
Carson City, NV 89701

DATED this 10th day of August, 2018.



Employee of TAGGART & TAGGART, LTD.

Taggart & Taggart, Ltd.
108 North Minnesota Street
Carson City, Nevada 89703
(775)882-9900 - Telephone
(775)883-9900 - Facsimile

EXHIBIT INDEX

1
2
3
4
5
6
7
8
9
10
11
12
13
14
15
16
17
18
19
20
21
22
23
24
25
26
27
28

<u>Exhibit Number</u>	<u>Description</u>	<u>Page Count</u>
1.	State Engineer Amended Order #1293, July 12, 2018	8

EXHIBIT 1

EXHIBIT 1

**IN THE OFFICE OF THE STATE ENGINEER
OF THE STATE OF NEVADA**

AMENDED ORDER

#1293A

**PROHIBITING THE DRILLING OF NEW DOMESTIC WELLS
IN THE PAHRUMP ARTESIAN BASIN (10-162), NYE COUNTY, NEVADA.**

WHEREAS, the State Engineer has designated the Pahrump Artesian Basin as provided under NRS § 534.030 by the following orders:

1. Order No. 176 dated March 11, 1941, designating and describing the basin pursuant to NRS § 534.030 upon the petition of ten percent of the legal appropriators of underground water.
2. Order No. 193 dated January 15, 1948, extending the designated area.
3. Order No. 205 dated January 23, 1953, further extending the designated area.

WHEREAS, the State Engineer has issued the following orders concerning the regulation and management of groundwater in the basin:

1. Order No. 206 dated May 4, 1953, requiring the installation of measuring devices.
2. Order No. 381 dated June 1, 1970, declaring irrigation a non-preferred use, ordering that new applications for irrigation be denied.
3. Order No. 955 dated October 26, 1987, amending Order No. 381, denying applications on the Pahrump and Manse fans, restricting applications to small commercial uses and forfeiture re-filing provisions.
4. Order No. 1107 dated November 8, 1994, denying all new applications to appropriate except small commercial, small industrial and environmental uses.
5. Order No. 1183 dated April 19, 2007, establishing a program for domestic well credits in the basin.
6. Order No. 1252 dated April 29, 2015, further extending the designated area, lifting the prohibition of moving existing water rights to the Pahrump and Manse fans and curtailing all new appropriations except for very limited exceptions.
7. Order No. 1293 dated December 19, 2017, prohibited the drilling of new domestic wells without the acquisition and relinquishment of 2.0 acre-feet of water rights to serve the domestic well.

WHEREAS, the State Engineer makes the following additional findings and conclusions in support of this Order:

1. The State Engineer estimates that the perennial yield of the Pahrump Artesian Basin is 20,000 acre-feet.¹
2. The total annual duty of committed rights in the form of permits and certificates to the use of groundwater in the basin are approximately 59,175 acre-feet. This amount does not include the amount allowed to be withdrawn by existing domestic wells.²
3. A “domestic well” is a well used for culinary and household purposes directly related to a single-family dwelling, including without limitation, the watering of a family garden and lawn and the watering of livestock and any other domestic animals or household pets, if the amount of water drawn does not exceed 2 acre-feet per year. (NRS §§ 534.013 and 534.180).
4. In 2007, the Legislature passed Senate Bill 275, which added a provision giving domestic wells a priority date, which is established as the date of the completion of the well. (NRS § 534.080(4)).
5. There are approximately 11,280 existing domestic wells drilled in the Pahrump Artesian Basin. Pursuant to NRS § 534.180, domestic wells are exempt from the permitting requirements of NRS Chapters 533 and 534, having the legal right to withdraw up to 2 acre-feet annually. Thus, in the Pahrump Artesian Basin, the ability of existing domestic wells to withdraw up to 2 acre-feet annually exceeds the perennial yield by domestic wells alone.³
6. The existing domestic wells in the Pahrump Artesian Basin constitutes the greatest proliferation and density of domestic wells in the state. The density of existing domestic wells ranges from 1 up to 469 wells per square mile. The State Engineer has determined that pumping by domestic wells has the potential to be the largest use of groundwater in the basin.⁴

¹ Nevada Division of Water Resources’ Water Rights Database, Hydrographic Basin Summary, Pahrump Artesian Basin (162), accessed December 19, 2017, official records in the Office of the State Engineer, available at <http://water.nv.gov/undergroundactive.aspx>; State Engineer’s Order 1252.

² *Id.*

³ Nevada Division of Water Resources’ Well Log Database, December 19, 2017, official records in the Office of the State Engineer, available at <http://water.nv.gov/welllogquery.aspx>.

⁴ *Id.*; Nye County Water Resources Plan (2004) and Plan Update (2017); Division of Water Resources Groundwater Pumpage Inventories Pahrump Valley Hydrographic Basin 10-162.

7. In addition to existing domestic wells, there is potential for up to 8,000 new domestic wells to be drilled on existing parcels for which no domestic well currently exists. Consequently, the drilling of up to 8,000 new domestic wells represents the legal right to withdraw up to an additional 16,000 acre-feet of groundwater by those new domestic wells.⁵
8. In 1993, Senate Bill 19 was passed, which acknowledged a policy of recognizing existing domestic wells as appurtenances to private homes and created a protectable interest in the source of supply to the domestic well. As originally enacted, it applied to counties having a population less than 400,000.⁶ Senate Bill 19 was codified in NRS § 533.024(1)(b).
9. In 2001, the legislature passed Senate Bill 159, which removed the limitation in NRS § 533.024(1) to counties having a population less than 400,000, making that provision and related provisions applicable statewide.⁷
10. In testimony on Senate Bill 159, the Office of the State Engineer agreed with legislators that a “protectable interest” only occurs after there has been an improvement on the property and a well has been drilled, and that citizens cannot claim a “protectable interest” without anything on the property.
11. During the 1999–2000 legislative interim, the Subcommittee to Study Domestic and Municipal Water Wells (Interim Subcommittee) and its Technical Advisory Committee convened numerous meetings to study issues related to domestic and municipal wells.⁸
12. An issue identified by the Interim Subcommittee was that land division laws under NRS Chapter 278 were problematic because parcel maps and other types of land division do not require water rights to be attached to newly created parcels, unlike subdivision approvals. Testimony before the Subcommittee indicated that many counties enacted ordinances requiring water rights be attached to new parcel creations, but that existing parcels were exempt from that requirement.

⁵ *Id.*

⁶ Senate Bill 19, Chapter 631, Statutes of Nevada 1993.

⁷ Senate Bill 159, Chapter 85, Statutes of Nevada 2001.

⁸ Legislative Counsel Bureau Bulletin No. 01-18, *Domestic and Municipal Water Wells* (November 2000).

13. In 1998, Nye County initiated a temporary moratorium on land parceling until the Pahrump Regional Planning Commission could develop an ordinance to be enacted by the County Board of Commissioners. The ordinance ultimately enacted by the Board of Commissioners requires that a person who parcels land in Pahrump Valley is required to deed water rights to the County for each additional lot that is created through parceling.⁹
14. The concern of the Interim Subcommittee regarding parceling land without requiring water rights is typified by the existing condition in the Pahrump Artesian Basin. Although the County Board of Commissioners enacted an ordinance requiring water rights for any new parcels created, the ordinance did not apply to parcels already in existence.
15. Testimony related to Senate Bill 19 (1993), Senate Bill 159 (2001) and during the 1999–2000 Interim Subcommittee all confirm that inclusion of the “protectable interest” language in NRS Chapters 533 and 534 was not intended to limit the State Engineer’s ability to regulate and manage Nevada’s water resources.¹⁰
16. NRS § 534.120 authorizes the State Engineer to make such rules, regulations and orders deemed essential for the welfare of the area involved in designated groundwater basins when the groundwater basin is being depleted in the judgment of the State Engineer.
17. NRS § 534.110(8) provides that in any basin or portion thereof within the state that is designated by the State Engineer, the State Engineer may restrict drilling of wells in any portion thereof if the State Engineer determines that additional wells would cause an undue interference with existing wells.
18. Historical water level data maintained by the State Engineer and other agencies demonstrate that water levels on the valley floor have steadily declined since the 1950s. Despite numerous orders by the State Engineer regulating groundwater in the basin, water levels on the valley floor have not stabilized. In addition to declining water levels, issues related to declining water levels in the basin are well-documented, including impacts to springs and land subsidence.¹¹

⁹ Nye County Water Resources Plan (2004); *and see* current Nye County Code § 16.28.170 available at

http://sterlingcodifiers.com/codebook/index.php?book_id=648&chapter_id=71572#s705292.

¹⁰ See footnotes 6, 7 and 8, and minutes of testimony related thereto.

¹¹ Nevada Division of Water Resources’ Water Level Database, December 19, 2017, official records in the Office of the State Engineer, available on-line at <http://water.nv.gov/WaterLevelData.aspx>; water level records maintained by the United States Geological Survey; Harrill, J., *Ground-Water Storage Depletion in Pahrump Valley, Nevada-California 1962-75*, (Department of Conservation and Natural Resources and United States Geological Survey), 1986; *and see also, fn. 4.*

19. The Nye County Water Resources Plan adopted by Nye County in 2004 and the update to the Plan by the County in 2017, describe the existing problems posed by the proliferation of domestic wells in Pahrump and the potential consequences of drilling up to 8,000 new domestic wells.
20. In a 2017 update to the Nye County Water Resources Plan, data and maps from the Water Level Management Plan were used to examine the longevity of existing shallow wells, primarily domestic wells, in areas of measure and sustained water table declines. The data and simulations predicted that 438 wells would fail by 2035 and the number of failed wells would reach 3,085 by 2065. The study did not take into account anticipated increases in future demand; therefore, additional demand created by new domestic wells would be expected to accelerate water level declines and predicted well failures.¹²
21. The drilling of up to 8,000 new domestic wells endangers the continued supply of groundwater within the basin, including the supply to existing rights and existing domestic wells.
22. The State Engineer has determined from existing water levels and other data that the groundwater basin is being depleted, and that this order is essential for the welfare of the area involved.
23. Requiring the acquisition and relinquishment of water rights to serve new domestic wells on existing parcels is consistent with Nye County Code § 16.28.170, which, since 1998, has required water rights for the approval of new parcel maps;
24. Similarly, requiring the acquisition of water rights to serve new domestic wells is consistent with the legislature's intent expressed in other areas of the law that there must be sufficient water available to grant new appropriative rights or to approve parcel and subdivision maps intended to be served by domestic wells. See NRS §§ 533.070; 534.120(3)(e); 278.335; and 278.461.
25. Allowing the unrestrained drilling of additional domestic wells in a basin that is already more than two-times overappropriated is inconsistent with the State Engineer's prior orders regulating and restricting appropriative rights in an attempt to stabilize water levels in the basin.

¹² Nye County Water Resources Plan Update (2017); Klenke, J., Estimated Effects of Water Level Declines in the Pahrump Valley on Water Well Longevity (January 2017).

26. NRS § 534.030(5) provides that: “[w]ithin any groundwater basin which has been designated or which may hereafter be so designated by the State Engineer . . . wherein a water district has been created and established by law to furnish water to an area or areas within the basin or for groundwater conservation purposes, the State Engineer, in the administration of the groundwater law, shall avail himself or herself of the services of the governing body of the water district . . . in an advisory capacity. *The governing body or water board shall furnish such advice and assistance to the State Engineer as is necessary for the purpose of the conservation of groundwater within the areas affected.*” (Emphasis added).
27. The Nye County Water District was created by the Nye County Water District Act, Ch. 542, Nevada Statutes 2007 p. 3397 (Senate Bill 222 (2007)). The preamble to the Act acknowledged that adequate and efficient water service was vital to the economic development and well-being of the residents of Nye County.
28. In keeping with its duty to advise the State Engineer in matters concerning the conservation of groundwater, and to ensure an adequate supply of groundwater is available, in December 2017, the Board of the Nye County Water District voted to approve sending a letter to the State Engineer providing support for the State Engineer’s issuance of an order requiring relinquishment or dedication of water rights for new domestic wells.¹³
29. In addition to support for this Order expressed by the Nye County Water District, *supra*, on April 17, 2018, the Nye County Board of Commissioners adopted a Groundwater Management Plan for the Pahrump Basin. The Groundwater Management Plan for the Pahrump Basin not only recognized Pahrump as having the highest density of domestic wells in the state, but the Plan identified Order 1293 as a priority item and incorporated and relied on Order 1293 as a component of the Plan.

NOW THEREFORE, it is hereby ordered that the drilling of any new domestic well within the Pahrump Artesian Basin is **prohibited**, except that:

1. Any person proposing to drill a new domestic well must obtain an existing water right in good standing, subject to review of the State Engineer, of not less than 2.0 acre-feet annually and relinquish the water right to serve the domestic well.
2. Any entity that has already relinquished sufficient water rights to serve a new domestic well is excepted from this order.
3. A domestic well requiring rehabilitation as defined by NAC § 534.189 is hereby excepted.

¹³ Correspondence from Oscar (Oz) Wichman on behalf of the Nye County Water District to Jason King, December 11, 2016 [sic].

4. The reconditioning of a domestic well as defined by NAC § 534.188, or replacement of an existing domestic well is excepted from this Order, unless the well is located in an area where water can be furnished by an entity such as a water district or a municipality presently engaged in furnishing water to the inhabitants thereof.
5. Persons that filed a Notice of Intent to Drill with the Division of Water Resources between December 15 and 19, 2017, as identified in Exhibit "A," which Notice(s) were denied upon the issuance of Order 1293, may re-file a Notice of Intent to be reconsidered under this exception to the Order.
6. Any person that can demonstrate that they filed an application for a zoning and/or building permit with the Nye County Departments of Planning or Building and Safety on or before December 19, 2017, for a parcel eligible for a domestic well, is excepted from this Order.


JASON KING, P.E.
State Engineer

Dated at Carson City, Nevada this

12TH day of July, 2018

EXHIBIT "A"

Notice of Intent No.	APN	File Date	Denial Date
39879	035-553-01	12/15/2017	12/19/2017
39880	029-283-01	12/15/2017	12/19/2017
39878	029-481-20	12/15/2017	12/19/2017
39875	027-581-18	12/15/2017	12/19/2017
39877	035-183-35	12/15/2017	12/19/2017
39876	035-174-12	12/15/2017	12/19/2017
40076	027-311-01	12/18/2017	12/19/2017
40075	036-508-06	12/18/2017	12/19/2017
40085	045-084-04	12/19/2017	12/21/2017
40083	045-084-02	12/19/2017	12/21/2017
40082	029-624-03	12/19/2017	12/21/2017
40081	045-293-27	12/19/2017	12/21/2017
40079	027-461-53	12/19/2017	12/21/2017
40078	040-672-07	12/19/2017	12/21/2017
40077	045-083-18	12/19/2017	12/21/2017
40199	028-663-02	12/19/2017	12/21/2017
39884	028-673-06	12/19/2017	12/21/2017
39882	028-496-11	12/19/2017	12/21/2017
39881	040-391-14	12/19/2017	12/21/2017
40084	045-084-03	12/19/2017	12/20/2017
39883	029-401-08	12/19/2017	12/20/2017
40080	027-462-26	12/19/2017	12/21/2017

FILED
FIFTH JUDICIAL DISTRICT COURT
AUG 17 2018
NYE COUNTY DEPUTY CLERK
DEPUTY **Marianne Yoffee**

1 PAUL G. TAGGART, ESQ.
Nevada State Bar No. 6136
2 DAVID H. RIGDON, ESQ.
Nevada State Bar No. 13567
3 TAGGART & TAGGART, LTD.
108 North Minnesota Street
4 Carson City, Nevada 89703
5 (775) 882-9900 - Telephone
(775) 883-9900 - Facsimile
6 Attorneys for Petitioners

7
8 IN THE FIFTH JUDICIAL DISTRICT COURT OF THE STATE OF NEVADA
9 IN AND FOR THE COUNTY OF NYE

* * *

10 PAHRUMP FAIR WATER, LLC, a Nevada
11 limited-liability company; STEVEN PETERSON,
an individual; MICHAEL LACH, an individual;
12 PAUL PECK, an individual; BRUCE JABOUR,
an individual; and GERALD SCHULTE, an
13 individual,

14 Petitioners,

15 vs.

16 JASON KING, P.E., Nevada State
Engineer, DIVISION OF WATER RESOURCES,
17 DEPARTMENT OF CONSERVATION AND
NATURAL RESOURCES,
18

19 Respondent.

Case No. CV 39524

Dept. No. 2

20 **PETITION FOR JUDICIAL REVIEW**

21 COMES NOW, Petitioners, PAHRUMP FAIR WATER, LLC, a Nevada limited-liability
22 company (hereinafter "PFW"), STEVEN PETERSON, an individual, MICHAEL LACH, an individual,
23 PAUL PECK, an individual, BRUCE JABOUR, and individual, and GERALD SCHULTE, an
24 individual (collectively "Petitioners"), by and through their counsel, PAUL G. TAGGART, ESQ. and
25 DAVID H. RIGDON, ESQ., of the law firm of TAGGART & TAGGART, LTD., and hereby petition
26 the Court to reverse or remand Amended Order 1293A issued by Respondent, JASON KING, P.E.,
27 Nevada State Engineer, DIVISION OF WATER RESOURCES, DEPARTMENT OF
28

1 CONSERVATION AND NATURAL RESOURCES (hereinafter “State Engineer”) on July 12, 2018,
2 and attached hereto as Exhibit 1.

3 This Petition for Judicial Review, as well as Notice of Appeal, is filed pursuant to NRS 533.450.
4 Petitioner PFW is a Nevada limited-liability company whose members include parcel owners in the
5 Pahrump basin who are directly affected by Amended Order 1293A, real-estate brokers doing business
6 in the Pahrump area, and owners of well drilling companies. Petitioners Steven Peterson, Michael Lach,
7 Paul Peck, Bruce Jabeour, and Gerald Schulte are individual property owners in the Pahrump basin who
8 are directly affected by Amended Order 1293A. Petitioners are, therefore, “person[s] feeling aggrieved”
9 by the State Engineer’s issuance of Amended Order 1293A as defined in NRS 533.450.

10 JURISDICTIONAL STATEMENT

11 In issuing Amended Order 1293A, the State Engineer specifically relied upon the power granted
12 to him in NRS 534.110(8).¹ Judicial review of any order issued pursuant to NRS 534.110(8) is
13 authorized in accordance with the provisions of NRS 533.450. In turn, under NRS 533.450(1), any
14 person feeling aggrieved by any State Engineer order or decision is authorized to file a petition with the
15 “proper court of the county in which the matters affected or a portion thereof are situated.” Because the
16 real property the State Engineer seeks to restrict the drilling of a domestic well upon in Amended Order
17 1293A is located in Nye County, the Fifth Judicial District Court of the State of Nevada is the proper
18 venue for this proceeding.

19 STANDING

20 Petitioner PFW has constitutional standing because it is an association that is formed to protect
21 its members’ interests. Associations have standing based on the United States Constitution if the
22 association has been injured or one or more of its members are injured.² “[W]hether an association has
23 standing to invoke the court’s remedial powers on behalf of its members depends in substantial measure
24 on the nature of the relief sought.”³ If the nature of the relief is injunctive (such as the stay and reversal
25
26
27

28 ¹ See Exhibit 1 at 4 (Conclusion of Law No. 16).

² *Warth v. Seldin*, 422 U.S. 490, 515, 95 S. Ct. 2197, 2213 (1975).

³ *Id.*

1 of an administrative order), courts reasonably presume that the remedy, “if granted, will inure to the
2 benefit of those members of the association actually injured.”⁴

3 Accordingly, an association has standing to bring suit on its members’ behalf when (1) its
4 members would otherwise have standing to sue in their own right, (2) the interests it seeks to protect are
5 germane to the organization’s purpose, and (3) neither the claim asserted, nor the relief requested,
6 requires the participation of individual members in the lawsuit.⁵ Here, PFW has members that would
7 otherwise have standing to file this action in their own right and PFW was specifically formed by these
8 members for the purpose of opposing Amended Order 1293A. In addition, PFW’s members are not
9 required to participate individually in this proceeding for the Court to determine the issues PFW has
10 raised in this petition. Accordingly, PFW has the requisite standing to file this action on behalf of its
11 members.

12 Petitioners Steven Peterson, Michael Lach, Paul Peck, Bruce Jabeour, and Gerald Schulte all
13 have standing as owners of interests in property directly affected by Amended Order 1293A.

14 FACTUAL BACKGROUND

15 There is no question that the Pahrump groundwater basin is over-allocated. However, according
16 to the State Engineer’s records, it is not a basin that is currently being over-pumped. The State Engineer
17 has determined that the perennial yield (the amount of water that can be pumped without causing long-
18 term damage to the aquifer) for the Pahrump basin is 20,000 acre-feet annually (“afa”).⁶ Despite this,
19 the State Engineer has issued water rights permits and certificates in Pahrump totaling more than 59,000
20 afa.⁷ However, the State Engineer currently estimates actual pumping in the basin to be just 15,563 afa.⁸
21 In addition, the roughly 11,000 existing domestic wells in the basin are estimated to be responsible for
22 just a third of the total groundwater being pumped (5,510 afa).⁹ This means that the average domestic
23 well user in Pahrump pumps only about 0.5 acre-feet of water each year.

24
25 ⁴ *Id.*

26 ⁵ *Hunt v. Washington State Apple Advertising Commission*, 432 U.S. 333, 343, 97 S. Ct. 2434, 2441 (1977).

27 ⁶ Nevada Division of Water Resources Hydrographic Area Summary for Pahrump Valley Basin (Basin No. 162),
<http://www.water.nv.gov/UndergroundActive.aspx> (last downloaded on August 7, 2018).

28 ⁷ *Id.*

⁸ Nevada Division of Water Resources Statewide Groundwater Pumpage Inventory: Calendar Year 2015 (November 1, 2017).

⁹ *Id.*

1 On December 19, 2017, the State Engineer issued Order 1293. In Order 1293, the State Engineer
2 prohibited the drilling of new domestic wells on property that would otherwise be eligible to have a
3 domestic well pursuant to NRS 534.180. The State Engineer allowed for an exception to the prohibition
4 if the owner of the property first purchased *not less than 2* afa of existing permitted water rights and
5 then relinquishes those water rights to the State Engineer. Affected property owners were provided no
6 advance notice of the issuance of 1293, nor was any specifically-noticed hearing or other public meeting
7 held to give the affected property owners an opportunity to provide evidence and testimony in opposition
8 or to challenge the evidence the State Engineer relied on.

9 PFW timely appealed Order 1293 on January 18, 2018, pursuant to NRS 533.450.¹⁰ During the
10 pendency of that appeal, the State Engineer issued Amended Order 1293A. The State Engineer has
11 stated that as a result of the amended order “the final decision of the State Engineer expressed in Order
12 No. 1293 is no longer legally valid or enforceable.”¹¹ The amended order added two new exceptions
13 (1) property owners who applied for a Notice of Intent to drill a domestic well between December 15
14 and 19, 2017, and (2) property owners who received a building permit prior to December 19, 2017. Like
15 Order 1293, Amended Order 1293A was issued without notice to the Court, the parties, or affected
16 citizens.

17 Amended Order 1293A was issued after briefing of the prior appeal had already commenced and
18 in direct violation of the exclusive jurisdiction principles articulated in *Westside Charter Service, Inc. v.*
19 *Gray Line Tours of Southern Nevada*.¹² However, because PFW did not wish to repeal the relief given
20 to the property owners excepted by Amended Order 1293A, it did not seek judicial invalidation of the
21 amended order on the basis that it was issued in violation of the Court’s exclusive jurisdiction. Instead,
22 PFW and the State Engineer agreed to voluntarily dismiss the appeal of Order 1293, file a new appeal
23 of Amended Order 1293A, and expedite the briefing and hearing of the appeal of the amended order.
24 The parties will file a stipulation regarding the expedited briefing schedule for this petition as soon as
25 this petition is docketed and a case number assigned.

26
27 ¹⁰ See Case No. CV38972.

¹¹ Case No. CV38972, State Engineer *Motion to Dismiss Petition for Judicial Review* at 8.

28 ¹² *Westside Charter Service, Inc. v. Grayline Tours of Southern Nevada*, 99 Nev. 456, 459, 664 P.2d 351, 353 (1983) (“where
an order of an administrative agency is appealed to a court, that agency may not act further on that matter until all questions
raised by the appeal are finally resolved.”).

GROUNDS FOR PETITION

Like Order 1293, Amended Order 1293A is legally unsupportable and is an arbitrary, capricious, and an abuse of the State Engineer's discretion. Specifically, Amended Order 1293 (1) was issued without prior notice to those individuals who would be affected by the order and without providing such individuals an opportunity to present evidence in opposition thereto or challenge the evidence the State Engineer relied on; (2) was not supported by substantial evidence; (3) violates the provisions of NRS 534.030(4) and 534.180(1); (4) requires a property owner to relinquish to the State Engineer four times the quantity of water that is typically used by domestic wells in the Pahrump Basin; and (5) is an unconstitutional taking of private property in violation of the Federal and Nevada Constitutions.

CONCLUSION

For the reasons explained above, and others that may be discovered and raised during the pendency of this appeal, Petitioners respectfully request that this Court reverse Amended Order 1293A in its entirety. In the alternative, Petitioners respectfully request this Court issue a stay of Amended Order 1293A and remand the case to the State Engineer with direction to provide specific notice of and hold an evidentiary hearing where Petitioners and other affected property owners will be provided an opportunity to present evidence and testimony in opposition to the proposed action.

AFFIRMATION

Pursuant to NRS 239B.030(4)

The undersigned does hereby affirm that the preceding document does not contain the social security number of any persons.

DATED this 10th day of August, 2018.

TAGGART & TAGGART, LTD.
108 North Minnesota Street
Carson City, Nevada 89703
(775) 882-9900 – Telephone
(775) 883-9900 – Facsimile

By: 

PAUL G. TAGGART, ESQ.
Nevada State Bar No. 6136
DAVID H. RIGDON, ESQ.
Nevada State Bar No. 13567
Attorneys for Petitioners

Taggart & Taggart, Ltd.
108 North Minnesota Street
Carson City, Nevada 89703
(775)882-9900 - Telephone
(775)883-9900 - Facsimile

CERTIFICATE OF SERVICE

Pursuant to NRCP 5(b) and NRS 533.450, I hereby certify that I am an employee of TAGGART & TAGGART, LTD., and that on this date I served, or caused to be served, a true and correct copy of the foregoing, as follows:

☒ BY **HAND-DELIVERY**, by placing a true and correct copy of the above-identified document in an envelope, addressed as follows:

Jason King, P.E.
State Engineer
Nevada Division of Water Resources
901 South Stewart Street, Suite 2002
Carson City, NV 89701

James N. Bolotin, Esq.
Deputy Attorney General
Nevada Attorney General's Office
100 N. Carson St.
Carson City, NV 89701

DATED this 10th day of August, 2018.



Employee of TAGGART & TAGGART, LTD.

Taggart & Taggart, Ltd.
108 North Minnesota Street
Carson City, Nevada 89703
(775)882-9900 - Telephone
(775)883-9900 - Facsimile

EXHIBIT INDEX

1
2
3
4
5
6
7
8
9
10
11
12
13
14
15
16
17
18
19
20
21
22
23
24
25
26
27
28

Exhibit Number

Description

Page Count

1. State Engineer Amended Order #1293, July 12, 2018

8

EXHIBIT 1

EXHIBIT 1

**IN THE OFFICE OF THE STATE ENGINEER
OF THE STATE OF NEVADA**

AMENDED ORDER

#1293A

**PROHIBITING THE DRILLING OF NEW DOMESTIC WELLS
IN THE PAHRUMP ARTESIAN BASIN (10-162), NYE COUNTY, NEVADA.**

WHEREAS, the State Engineer has designated the Pahrump Artesian Basin as provided under NRS § 534.030 by the following orders:

1. Order No. 176 dated March 11, 1941, designating and describing the basin pursuant to NRS § 534.030 upon the petition of ten percent of the legal appropriators of underground water.
2. Order No. 193 dated January 15, 1948, extending the designated area.
3. Order No. 205 dated January 23, 1953, further extending the designated area.

WHEREAS, the State Engineer has issued the following orders concerning the regulation and management of groundwater in the basin:

1. Order No. 206 dated May 4, 1953, requiring the installation of measuring devices.
2. Order No. 381 dated June 1, 1970, declaring irrigation a non-preferred use, ordering that new applications for irrigation be denied.
3. Order No. 955 dated October 26, 1987, amending Order No. 381, denying applications on the Pahrump and Manse fans, restricting applications to small commercial uses and forfeiture re-filing provisions.
4. Order No. 1107 dated November 8, 1994, denying all new applications to appropriate except small commercial, small industrial and environmental uses.
5. Order No. 1183 dated April 19, 2007, establishing a program for domestic well credits in the basin.
6. Order No. 1252 dated April 29, 2015, further extending the designated area, lifting the prohibition of moving existing water rights to the Pahrump and Manse fans and curtailing all new appropriations except for very limited exceptions.
7. Order No. 1293 dated December 19, 2017, prohibited the drilling of new domestic wells without the acquisition and relinquishment of 2.0 acre-feet of water rights to serve the domestic well.

WHEREAS, the State Engineer makes the following additional findings and conclusions in support of this Order:

1. The State Engineer estimates that the perennial yield of the Pahrump Artesian Basin is 20,000 acre-feet.¹
2. The total annual duty of committed rights in the form of permits and certificates to the use of groundwater in the basin are approximately 59,175 acre-feet. This amount does not include the amount allowed to be withdrawn by existing domestic wells.²
3. A “domestic well” is a well used for culinary and household purposes directly related to a single-family dwelling, including without limitation, the watering of a family garden and lawn and the watering of livestock and any other domestic animals or household pets, if the amount of water drawn does not exceed 2 acre-feet per year. (NRS §§ 534.013 and 534.180).
4. In 2007, the Legislature passed Senate Bill 275, which added a provision giving domestic wells a priority date, which is established as the date of the completion of the well. (NRS § 534.080(4)).
5. There are approximately 11,280 existing domestic wells drilled in the Pahrump Artesian Basin. Pursuant to NRS § 534.180, domestic wells are exempt from the permitting requirements of NRS Chapters 533 and 534, having the legal right to withdraw up to 2 acre-feet annually. Thus, in the Pahrump Artesian Basin, the ability of existing domestic wells to withdraw up to 2 acre-feet annually exceeds the perennial yield by domestic wells alone.³
6. The existing domestic wells in the Pahrump Artesian Basin constitutes the greatest proliferation and density of domestic wells in the state. The density of existing domestic wells ranges from 1 up to 469 wells per square mile. The State Engineer has determined that pumping by domestic wells has the potential to be the largest use of groundwater in the basin.⁴

¹ Nevada Division of Water Resources’ Water Rights Database, Hydrographic Basin Summary, Pahrump Artesian Basin (162), accessed December 19, 2017, official records in the Office of the State Engineer, available at <http://water.nv.gov/undergroundactive.aspx>; State Engineer’s Order 1252.

² *Id.*

³ Nevada Division of Water Resources’ Well Log Database, December 19, 2017, official records in the Office of the State Engineer, available at <http://water.nv.gov/wellogquery.aspx>.

⁴ *Id.*; Nye County Water Resources Plan (2004) and Plan Update (2017); Division of Water Resources Groundwater Pumpage Inventories Pahrump Valley Hydrographic Basin 10-162.

7. In addition to existing domestic wells, there is potential for up to 8,000 new domestic wells to be drilled on existing parcels for which no domestic well currently exists. Consequently, the drilling of up to 8,000 new domestic wells represents the legal right to withdraw up to an additional 16,000 acre-feet of groundwater by those new domestic wells.⁵
8. In 1993, Senate Bill 19 was passed, which acknowledged a policy of recognizing existing domestic wells as appurtenances to private homes and created a protectable interest in the source of supply to the domestic well. As originally enacted, it applied to counties having a population less than 400,000.⁶ Senate Bill 19 was codified in NRS § 533.024(1)(b).
9. In 2001, the legislature passed Senate Bill 159, which removed the limitation in NRS § 533.024(1) to counties having a population less than 400,000, making that provision and related provisions applicable statewide.⁷
10. In testimony on Senate Bill 159, the Office of the State Engineer agreed with legislators that a “protectable interest” only occurs after there has been an improvement on the property and a well has been drilled, and that citizens cannot claim a “protectable interest” without anything on the property.
11. During the 1999–2000 legislative interim, the Subcommittee to Study Domestic and Municipal Water Wells (Interim Subcommittee) and its Technical Advisory Committee convened numerous meetings to study issues related to domestic and municipal wells.⁸
12. An issue identified by the Interim Subcommittee was that land division laws under NRS Chapter 278 were problematic because parcel maps and other types of land division do not require water rights to be attached to newly created parcels, unlike subdivision approvals. Testimony before the Subcommittee indicated that many counties enacted ordinances requiring water rights be attached to new parcel creations, but that existing parcels were exempt from that requirement.

⁵ *Id.*

⁶ Senate Bill 19, Chapter 631, Statutes of Nevada 1993.

⁷ Senate Bill 159, Chapter 85, Statutes of Nevada 2001.

⁸ Legislative Counsel Bureau Bulletin No. 01-18, *Domestic and Municipal Water Wells* (November 2000).

13. In 1998, Nye County initiated a temporary moratorium on land parceling until the Pahrump Regional Planning Commission could develop an ordinance to be enacted by the County Board of Commissioners. The ordinance ultimately enacted by the Board of Commissioners requires that a person who parcels land in Pahrump Valley is required to deed water rights to the County for each additional lot that is created through parceling.⁹
14. The concern of the Interim Subcommittee regarding parceling land without requiring water rights is typified by the existing condition in the Pahrump Artesian Basin. Although the County Board of Commissioners enacted an ordinance requiring water rights for any new parcels created, the ordinance did not apply to parcels already in existence.
15. Testimony related to Senate Bill 19 (1993), Senate Bill 159 (2001) and during the 1999–2000 Interim Subcommittee all confirm that inclusion of the “protectable interest” language in NRS Chapters 533 and 534 was not intended to limit the State Engineer’s ability to regulate and manage Nevada’s water resources.¹⁰
16. NRS § 534.120 authorizes the State Engineer to make such rules, regulations and orders deemed essential for the welfare of the area involved in designated groundwater basins when the groundwater basin is being depleted in the judgment of the State Engineer.
17. NRS § 534.110(8) provides that in any basin or portion thereof within the state that is designated by the State Engineer, the State Engineer may restrict drilling of wells in any portion thereof if the State Engineer determines that additional wells would cause an undue interference with existing wells.
18. Historical water level data maintained by the State Engineer and other agencies demonstrate that water levels on the valley floor have steadily declined since the 1950s. Despite numerous orders by the State Engineer regulating groundwater in the basin, water levels on the valley floor have not stabilized. In addition to declining water levels, issues related to declining water levels in the basin are well-documented, including impacts to springs and land subsidence.¹¹

⁹ Nye County Water Resources Plan (2004); *and see* current Nye County Code § 16.28.170 available at

http://sterlingcodifiers.com/codebook/index.php?book_id=648&chapter_id=71572#s705292.

¹⁰ *See* footnotes 6, 7 and 8, and minutes of testimony related thereto.

¹¹ Nevada Division of Water Resources’ Water Level Database, December 19, 2017, official records in the Office of the State Engineer, available on-line at <http://water.nv.gov/WaterLevelData.aspx>; water level records maintained by the United States Geological Survey; Harrill, J., *Ground-Water Storage Depletion in Pahrump Valley, Nevada-California 1962-75*, (Department of Conservation and Natural Resources and United States Geological Survey), 1986; *and see also, fn. 4.*

19. The Nye County Water Resources Plan adopted by Nye County in 2004 and the update to the Plan by the County in 2017, describe the existing problems posed by the proliferation of domestic wells in Pahrump and the potential consequences of drilling up to 8,000 new domestic wells.
20. In a 2017 update to the Nye County Water Resources Plan, data and maps from the Water Level Management Plan were used to examine the longevity of existing shallow wells, primarily domestic wells, in areas of measure and sustained water table declines. The data and simulations predicted that 438 wells would fail by 2035 and the number of failed wells would reach 3,085 by 2065. The study did not take into account anticipated increases in future demand; therefore, additional demand created by new domestic wells would be expected to accelerate water level declines and predicted well failures.¹²
21. The drilling of up to 8,000 new domestic wells endangers the continued supply of groundwater within the basin, including the supply to existing rights and existing domestic wells.
22. The State Engineer has determined from existing water levels and other data that the groundwater basin is being depleted, and that this order is essential for the welfare of the area involved.
23. Requiring the acquisition and relinquishment of water rights to serve new domestic wells on existing parcels is consistent with Nye County Code § 16.28.170, which, since 1998, has required water rights for the approval of new parcel maps;
24. Similarly, requiring the acquisition of water rights to serve new domestic wells is consistent with the legislature's intent expressed in other areas of the law that there must be sufficient water available to grant new appropriative rights or to approve parcel and subdivision maps intended to be served by domestic wells. See NRS §§ 533.070; 534.120(3)(e); 278.335; and 278.461.
25. Allowing the unrestrained drilling of additional domestic wells in a basin that is already more than two-times overappropriated is inconsistent with the State Engineer's prior orders regulating and restricting appropriative rights in an attempt to stabilize water levels in the basin.

¹² Nye County Water Resources Plan Update (2017); Klenke, J., Estimated Effects of Water Level Declines in the Pahrump Valley on Water Well Longevity (January 2017).

26. NRS § 534.030(5) provides that: “[w]ithin any groundwater basin which has been designated or which may hereafter be so designated by the State Engineer . . . wherein a water district has been created and established by law to furnish water to an area or areas within the basin or for groundwater conservation purposes, the State Engineer, in the administration of the groundwater law, shall avail himself or herself of the services of the governing body of the water district . . . in an advisory capacity. *The governing body or water board shall furnish such advice and assistance to the State Engineer as is necessary for the purpose of the conservation of groundwater within the areas affected.*” (Emphasis added).
27. The Nye County Water District was created by the Nye County Water District Act, Ch. 542, Nevada Statutes 2007 p. 3397 (Senate Bill 222 (2007)). The preamble to the Act acknowledged that adequate and efficient water service was vital to the economic development and well-being of the residents of Nye County.
28. In keeping with its duty to advise the State Engineer in matters concerning the conservation of groundwater, and to ensure an adequate supply of groundwater is available, in December 2017, the Board of the Nye County Water District voted to approve sending a letter to the State Engineer providing support for the State Engineer’s issuance of an order requiring relinquishment or dedication of water rights for new domestic wells.¹³
29. In addition to support for this Order expressed by the Nye County Water District, *supra*, on April 17, 2018, the Nye County Board of Commissioners adopted a Groundwater Management Plan for the Pahrump Basin. The Groundwater Management Plan for the Pahrump Basin not only recognized Pahrump as having the highest density of domestic wells in the state, but the Plan identified Order 1293 as a priority item and incorporated and relied on Order 1293 as a component of the Plan.

NOW THEREFORE, it is hereby ordered that the drilling of any new domestic well within the Pahrump Artesian Basin is **prohibited**, except that:

1. Any person proposing to drill a new domestic well must obtain an existing water right in good standing, subject to review of the State Engineer, of not less than 2.0 acre-feet annually and relinquish the water right to serve the domestic well.
2. Any entity that has already relinquished sufficient water rights to serve a new domestic well is excepted from this order.
3. A domestic well requiring rehabilitation as defined by NAC § 534.189 is hereby excepted.

¹³ Correspondence from Oscar (Oz) Wichman on behalf of the Nye County Water District to Jason King, December 11, 2016 [sic].

4. The reconditioning of a domestic well as defined by NAC § 534.188, or replacement of an existing domestic well is excepted from this Order, unless the well is located in an area where water can be furnished by an entity such as a water district or a municipality presently engaged in furnishing water to the inhabitants thereof.
5. Persons that filed a Notice of Intent to Drill with the Division of Water Resources between December 15 and 19, 2017, as identified in Exhibit "A," which Notice(s) were denied upon the issuance of Order 1293, may re-file a Notice of Intent to be reconsidered under this exception to the Order.
6. Any person that can demonstrate that they filed an application for a zoning and/or building permit with the Nye County Departments of Planning or Building and Safety on or before December 19, 2017, for a parcel eligible for a domestic well, is excepted from this Order.


JASON KING, P.E.
State Engineer

Dated at Carson City, Nevada this

12TH day of July, 2018

EXHIBIT "A"

Notice of Intent No.	APN	File Date	Denial Date
39879	035-553-01	12/15/2017	12/19/2017
39880	029-283-01	12/15/2017	12/19/2017
39878	029-481-20	12/15/2017	12/19/2017
39875	027-581-18	12/15/2017	12/19/2017
39877	035-183-35	12/15/2017	12/19/2017
39876	035-174-12	12/15/2017	12/19/2017
40076	027-311-01	12/18/2017	12/19/2017
40075	036-508-06	12/18/2017	12/19/2017
40085	045-084-04	12/19/2017	12/21/2017
40083	045-084-02	12/19/2017	12/21/2017
40082	029-624-03	12/19/2017	12/21/2017
40081	045-293-27	12/19/2017	12/21/2017
40079	027-461-53	12/19/2017	12/21/2017
40078	040-672-07	12/19/2017	12/21/2017
40077	045-083-18	12/19/2017	12/21/2017
40199	028-663-02	12/19/2017	12/21/2017
39884	028-673-06	12/19/2017	12/21/2017
39882	028-496-11	12/19/2017	12/21/2017
39881	040-391-14	12/19/2017	12/21/2017
40084	045-084-03	12/19/2017	12/20/2017
39883	029-401-08	12/19/2017	12/20/2017
40080	027-462-26	12/19/2017	12/21/2017

AUG 29 2018

AUG 22 2018

NYE COUNTY DEPUTY CLERK
DEPUTY

Marianne Yoffee

Case No. CV 39524
Dept. 2P

IN THE FIFTH JUDICIAL DISTRICT COURT OF
THE STATE OF NEVADA, IN AND FOR NYE COUNTY

PAHRUMP FAIR WATER, LLC, a
Nevada limited-liability company;
STEVEN PETERSON; an individual,
MICHAEL LACH, an individual; BRUCE
JABOUR, an individual; and GERALD
SCHULTE, an individual,

Petitioner,

vs.

Jason King, P.E., Nevada State Engineer,
DIVISION OF WATER RESOURCES,
DEPARTMENT OF CONSERVATION
AND NATURAL RESOURCES

Respondent.

ORDER OF RECUSAL

On August 17, 2018, Petitioner filed a Petition for Judicial Review in the above
matter.

...

...

...





1
2 After review of the file, the Court finds that it should recuse in order to avoid an
3 appearance of bias and impartiality. Judge Lane has been a resident of Pahrump for
4 many years and has friends and family members who will be affected by the outcome of
5 this litigation. While Judge Lane has no actual bias in this matter, to avoid the
6 appearance of any bias or impropriety, and to promote the integrity and independence of
7 the judicial system, the Court hereby assigns this matter to a senior judge.

8
9 DATED this 22nd day of August, 2018.

10
11 
12 ROBERT W. LANE
13 DISTRICT COURT JUDGE
14
15
16
17
18
19
20
21
22
23
24
25
26
27
28




CERTIFICATION OF SERVICE

The undersigned hereby certifies that on the 22nd day of August, 2018, he mailed copies of the foregoing Order of Recusal to the following:

PAUL G. TAGGART, ESQ.
108 North Minnesota Street
Carson City, NV 89703

JASON KING, P.E.
NEVADA DIVISION OF WATER RESOURCES
901 South Stewart Street, Suite 2002
Carson City, NV 89701


NEVADA ATTORNEY GENERAL'S OFFICE
100 N. Carson St.
Carson City, NV 89701



Jared K. Lam, Esq.
Law Clerk to Judge Robert W. Lane

AFFIRMATION

The undersigned hereby affirms that this Court Order does not contain the social security number of any person.



Jared K. Lam, Esq.
Law Clerk to Judge Robert W. Lane

CV 30524

--FILED-- Administrative Office of the Courts Date: 08/22/18 By: Deborah Chen
--

**SUPREME COURT OF THE STATE OF NEVADA
ADMINISTRATIVE OFFICE OF THE COURTS**

IN THE MATTER OF THE ASSIGNMENT OF
A SENIOR JUDGE

Order No. 19-00195

MEMORANDUM OF TEMPORARY ASSIGNMENT

WHEREAS all district judges in the Fifth Judicial District have recused themselves from hearing any and all matters in *Pahrump Fair Water, Steven Peterson, Michael Lach, Paul Peck, Bruce Jabeour, and Gerald Schulte v. Jason King, P.E., Nevada State Engineer, Division of Water Resources, Department of Conservation and Natural Resources*, Case Number CV 30524, now therefore,

IT IS HEREBY ORDERED that the Honorable William A. Maddox, Senior Judge, is assigned to hear any and all matters in *Pahrump Fair Water, Steven Peterson, Michael Lach, Paul Peck, Bruce Jabeour, and Gerald Schulte v. Jason King, P.E., Nevada State Engineer, Division of Water Resources, Department of Conservation and Natural Resources*, Case Number CV 30524, and he shall have authority to sign any orders arising out of this assignment. The Court shall notify the parties of the assignment and provide William A. Maddox, Senior Judge with any assistance as requested.

1 Entered this 22 day of August 2018.

2 NEVADA SUPREME COURT

3 By: , Justice

4 Copy: The Honorable William A. Maddox, Senior Judge
5 The Honorable Robert W. Lane, District Judge, Fifth Judicial District Court
6 The Honorable Kimberly A. Wanker, District Judge, Fifth Judicial District Court
7
8
9
10
11
12
13
14
15
16
17
18
19
20
21
22
23
24
25



COPY

FILED
FIFTH JUDICIAL DISTRICT

AUG 30 2018

Nye County Clerk
Deputy

AMY DOWERS

RECEIVED

SEP 04 2018

Nevada Attorney General's Office
Bureau of Government Affairs

Case No. CV 39524

Dept. No. 2

IN THE FIFTH JUDICIAL DISTRICT COURT OF THE STATE OF NEVADA
IN AND FOR THE COUNTY OF NYEPAHRUMP FAIR WATER, LLC.,
a Nevada limited-liability company;
STEVEN PETERSON, an individual;
MICHAEL LACH, an individual;
PAUL PECK, an individual;
BRUCE JABOUR, an individual; and
GERALD SCHULTE, an individual,

Petitioners,

vs.

JASON KING, P.E., Nevada State
Engineer, DIVISION OF WATER
RESOURCES, DEPARTMENT OF
CONSERVATION AND NATURAL
RESOURCES,

Respondent.

SUMMARY OF
RECORD ON APPEALVolumes I-IX
(SE ROA 1-3574)The attached documents constitute the record on appeal in this matter of State
Engineer Amended Order No. 1293A, Bates-stamped pages SE ROA 1-3574.Index To Administrative Record Re: Amended Order No. 1293A

DATE	DESCRIPTION	Bates Range SE ROA	
Certificates of Record			
05/14/18	Certificate of Record	1	1
08/20/18	Certificate of Record	2	2

Office of the Attorney General
100 North Carson Street
Carson City, Nevada 89701-4717

Index To Administrative Record Re: Amended Order No. 1293A

DATE	DESCRIPTION	Bates Range SE ROA	
Amended Order No. 1293A			
07/12/18	Amended Order No. 1293A - Prohibiting the Drilling of New Domestic Wells in the Pahrump Artesian Basin (10-162), Nye County, Nevada	3	10
Prior Orders			
03/11/41	Order No. 176 - Designating and Describing the Pahrump Artesian Basin	11	11
01/15/48	Order No. 193 - Extending the Designated Area of the Pahrump Artesian Basin	12	12
01/23/53	Order No. 205 - Extending the Designated Area of the Pahrump Artesian Basin	13	13
05/04/53	Order No. 206 - Directing the Installation of Measuring Devices in the Pahrump Artesian Basin	14	14
06/01/70	Order No. 381 - Notice of Curtailment of Water Appropriation	15	17
10/26/87	Order No. 955	18	19
11/08/94	Order No. 1107	20	21
04/19/07	Order No. 1183 - For Domestic Well Credit in the Pahrump Valley Hydrographic Basin (162)	22	24
04/29/15	Order No. 1252 - Extending the Designated Area, Lifting the Prohibition of Movement of Water Rights to the Pahrump and Manse Fans, and Further Curtailment of Groundwater Appropriation Within the Pahrump Valley Hydrographic Basin (10-162) in Clark and Nye Counties, Nevada	25	32
12/19/17	Order No. 1293 - Prohibiting the Drilling of New Domestic Wells in the Pahrump Artesian Basin (10-162), Nye County, Nevada	33	38
Hydrographic Area Summary & Well Driller's General Reports			
12/19/17	Hydrographic Area Summary - Pahrump Valley Hydrographic Basin (162)	39	39
01/18/18	DWR Well Driller's Log - General Report re: Domestic Wells Drilled	40	513

Index To Administrative Record Re: Amended Order No. 1293A

DATE	DESCRIPTION	Bates Range SE ROA	
01/18/18	DWR Well Driller's Log - General Report re: Domestic Wells Plugged	514	517
1948	Report: <i>Water Resources Bulletin No. 5</i>	518	583
1967	Report: <i>Hydrology of the Valley-Fill and Carbonate-Rock Reservoirs Pahrump Valley Nevada-California</i>	584	640
1986	Report: <i>Ground-Water Storage Depletion in Pahrump Valley, Nevada-California, 1962-75</i>	641	701
06/01/87	Memorandum from Pete Morros, State Engineer to Roland Westergard, Director of the Department of Natural Resources and Conservation re: Pahrump Valley Ground Water Basin	702	705
1993	Legislative History re: Senate Bill 19	706	757
06/22/00	Legislative Counsel Bureau Report, <i>Report of the Technical Advisory Committee to the Subcommittee to Study Domestic and Municipal Water Wells (AB 408, Chapter 636, Statutes of Nevada 1999)</i>	758	823
11/2000	Legislative Counsel Bureau Bulletin No. 01-18, <i>Domestic and Municipal Water Wells</i>	824	904
07/01/01	Legislative History - Senate Bill 159	905	974
2004	<i>Nye County Water Resources Plan</i>	975	1110
2004	PowerPoint Presentation by Robert Coache, <i>The Pahrump Groundwater Basin</i>	1111	1139
11/10/04	PowerPoint Presentation by Hugh Ricci, <i>Water Issues in the Pahrump Regional Planning District</i>	1140	1164
09/07/05	PowerPoint Presentation by Hugh Ricci, <i>An Overview of Water Rights and the Subdivision Process in Pahrump Valley</i>	1165	1186
01/2007	Legislative Counsel Bureau Bulletin No. 07-11, <i>Use, Management, and Allocation of Water Resources</i>	1187	1253
05/02/07	PowerPoint Presentation by Tom Buqo, <i>Long-Term Water Level Trends in Pahrump Valley</i>	1254	1271
10/02/12	PowerPoint Presentation by Jason King, <i>Pahrump Valley Water Resource Management</i>	1272	1317

Index To Administrative Record Re: Amended Order No. 1293A

DATE	DESCRIPTION	Bates Range SE ROA	
12/11/16	Letter from Oz Wichman to Jason King re: items of critical concern for achieving a water balance in Basin 162	1318	1337
01/2017	Report: <i>Estimated Effects of Water Level Declines in the Pahrump Valley on Water Well Longevity</i>	1338	1388
04/2017	Report: <i>Water Resources Plan Update</i>	1389	1605
09/05/17	Nye County Ordinance 16.28.170	1606	1609
Newspaper Articles			
04/21/74	Los Angeles Times, <i>Fragile Desert Valley Imperiled by Scramble for Water</i>	1610	1611
06/09/74	The Nevadan, <i>Pahrump, meaning big water in Paiute, may be headed for bad water and big trouble</i>	1612	1614
07/03/74	Los Angeles Times, <i>State Sues to Block Subdivision in Desert</i>	1615	1615
07/22/74	<i>Second Look at Pahrump Plan Asked</i>	1616	1616
03/02/86	Reno Gazette-Journal, <i>Quiet Nevada valley hit by land sales fever</i>	1617	1623
03/03/86	Reno Gazette-Journal, <i>Pahrump Real Estate deals: a textbook lesson in hard sell</i>	1624	1626
03/04/86	Reno Gazette-Journal, <i>The man behind the land sales bonanza</i>	1627	1629
03/05/86	Reno Gazette-Journal, <i>Population hike, like agriculture, drains Pahrump's water</i>	1630	1630
03/05/86	Reno Gazette-Journal, <i>State PSC puzzled by Pahrump's water plans</i>	1631	1633
1986	The Nevadan, <i>Economics and Ecology Conflict in Pahrump Development Dispute</i>	1634	1636
03/07/86	Pahrump Valley Times-Star, <i>Reno Gazette Series Sharply Critical of Preferred Equities</i>	1637	1637
03/10/86	Reno Gazette-Journal, <i>State priority: major reforms in development</i>	1638	1638

Index To Administrative Record Re: Amended Order No. 1293A

DATE	DESCRIPTION	Bates Range SE ROA	
03/20/86	Reno Gazette-Journal, <i>Testimony over availability of water flows at Pahrump hearing</i>	1639	1639
03/21/86	Reno Gazette-Journal, <i>PSC Official: Pahrump utility 'not fit'</i>	1640	1641
03/23/86	Reno Gazette-Journal, <i>PSC staff scrutinizes subdivider</i>	1642	1642
10/04/13	Pahrump Valley Times, <i>Water board feels heat over proposed restrictions</i>	1643	1645
11/06/13	Pahrump Valley Times, <i>Water board approves land parceling restrictions</i>	1646	1648
06/06/14	Pahrump Valley Times, <i>Well owners, utilities quarrel over water plans</i>	1649	1652
07/11/14	Pahrump Valley Times, <i>State engineer to well owners: Be part of solution</i>	1653	1655
07/23/14	Pahrump Valley Times, <i>Water board priorities: Importation, revenue increases</i>	1656	1658
07/30/14	Pahrump Valley Times, <i>New well owners' use may be capped at 450 gallons daily</i>	1659	1661
08/29/14	Pahrump Valley Times, <i>Valley pioneers, developers hold senior water rights</i>	1662	1665
01/14/15	Pahrump Valley Times, <i>Could relinquished rights conserve water?</i>	1666	1669
01/28/15	Pahrump Valley Times, <i>Water officials discuss many paths to saving water</i>	1670	1672
02/04/15	Pahrump Valley Times, <i>Legislature to attempt to fix Pahrump water concerns</i>	1673	1676
02/25/15	Pahrump Valley Times, <i>Proposal to meter new domestic wells gains traction</i>	1677	1678
02/25/15	Pahrump Valley Times, <i>State water boss updates on bills</i>	1679	1681
02/27/15	Pahrump Valley Times, <i>Report: Pahrump aquifer trends 10-year decline</i>	1682	1683
03/13/15	Pahrump Valley Times, <i>Meters for new domestic wells on commission agenda for Tuesday</i>	1684	1685

Index To Administrative Record Re: Amended Order No. 1293A

DATE	DESCRIPTION	Bates Range SE ROA	
03/25/15	Pahrump Valley Times, <i>Legislative committee to examine water bills this week</i>	1686	1687
03/25/15	Pahrump Valley Times, <i>District discusses likely water fight</i>	1688	1689
05/06/15	Pahrump Valley Times, <i>COMMENTARY: Help pass SB81 to give the Division of Water Resources more flexibility in state</i>	1690	1691
05/08/15	Pahrump Valley Times, <i>COMMENTARY: Lets all support Senate Bill 81</i>	1692	1692
05/08/15	Pahrump Valley Times, <i>COMMENTARY: Learn all the facts on SB81</i>	1693	1694
09/30/15	Pahrump Valley Times, <i>Study shows diminishing levels in Pahrump Valley</i>	1695	1697
10/14/15	Pahrump Valley Times, <i>Groundwater management plan spurs debate among residents, officials</i>	1698	1700
10/28/15	Pahrump Valley Times, <i>Groundwater management plan moves to county commission</i>	1701	1702
12/11/15	Pahrump Valley Times, <i>County commissioners to discuss water conservation</i>	1703	1704
12/16/15	Pahrump Valley Times, <i>Groundwater management plan tabled until January</i>	1705	1706
01/13/16	Pahrump Valley Times, <i>More solutions arise during second well owner meeting</i>	1707	1708
01/15/16	Pahrump Valley Times, <i>Two acre feet is a lot of water</i>	1709	1710
03/02/16	Pahrump Valley Times, <i>Groundwater management plan to focus on over appropriation</i>	1711	1712
04/08/16	Pahrump Valley Times, <i>Water governing board to look into overdedicated water rights</i>	1713	1714
04/27/16	Pahrump Valley Times, <i>Nevada officials discuss water ahead of legislative session</i>	1715	1716
07/29/16	Pahrump Valley Times, <i>Water District to work on domestic well BDRs</i>	1717	1719

Index To Administrative Record Re: Amended Order No. 1293A

DATE	DESCRIPTION	Bates Range SE ROA	
08/12/16	Pahrump Valley Times, <i>Goicoechea returns to hear from well owners</i>	1720	1722
09/02/16	Pahrump Valley Times, <i>Water district works on study of water table</i>	1723	1724
09/23/16	Pahrump Valley Times, <i>Goicoechea puts focus on water issues in re-election campaign</i>	1725	1727
10/13/16	Pahrump Valley Times, <i>Ground Water Management Plan continues to receive scrutiny</i>	1728	1730
12/21/16	Pahrump Valley Times, <i>Proposed water law changes on the slate for legislative session</i>	1731	1733
02/07/17	Pahrump Valley Times, <i>'Water grab' feared at Nevada Legislature</i>	1734	1735
02/21/17	Pahrump Valley Times, <i>Water looms as key issue for Nevada Legislature</i>	1736	1737
03/17/17	Pahrump Valley Times, <i>Oscarson introduces bill addressing beneficial use</i>	1738	1740
03/31/17	Pahrump Valley Times, <i>Water bill includes amendment for Pahrump</i>	1741	1742
04/21/17	Pahrump Valley Times, <i>Nevada well-owner protection bill dies; other water bill moves forward</i>	1743	1744
DWR Pumpage Inventories of Pahrump Valley			
1959	Report of Water Used	1745	1748
1960	Report of Water Used	1749	1753
1961	Report of Water Used	1754	1759
1962	Report of Water Used	1760	1765
1963	Report of Water Used	1766	1772
1964	Report of Water Used	1773	1779
1965	Report of Water Used	1780	1787
1966	Report of Water Used	1788	1795
1967	Report of Water Used	1796	1803

Index To Administrative Record Re: Amended Order No. 1293A

DATE	DESCRIPTION	Bates Range SE ROA	
1968	Report of Water Used	1804	1812
1969	Report of Water Used	1813	1821
1970	Report of Water Used	1822	1829
1971	Report of Water Used	1830	1837
1972	Report of Water Used	1838	1846
1973	Report of Water Used	1847	1859
1974	Report of Water Used	1860	1873
1975	Report of Water Used	1874	1887
1976	Report of Water Used	1888	1902
1977	Report of Water Used	1903	1917
1978	Report of Water Used	1918	1931
1979	Pumping Inventory	1932	1936
1980	Groundwater Pumpage Inventory	1937	1937
1981	Groundwater Pumpage Inventory	1938	1938
1982	Groundwater Pumpage Inventory	1939	1980
1983	Groundwater Pumpage Inventory	1981	2005
1984	Groundwater Pumpage Inventory	2006	2030
1985	Groundwater Pumpage Inventory	2031	2057
1986	Groundwater Pumpage Inventory	2058	2080
1987	Groundwater Pumpage Inventory	2081	2103
1988	Groundwater Pumpage Inventory	2104	2126
1989	Groundwater Pumpage Inventory	2127	2149
1990	Groundwater Pumpage Inventory	2150	2172
1991	Groundwater Pumpage Inventory	2173	2193
1992	Groundwater Pumpage Inventory	2194	2215

Index To Administrative Record Re: Amended Order No. 1293A

DATE	DESCRIPTION	Bates Range SE ROA	
1993	Groundwater Pumpage Inventory	2216	2237
1994	Groundwater Pumpage Inventory	2238	2264
1995	Groundwater Pumpage Inventory	2265	2292
1996	Groundwater Pumpage Inventory	2293	2317
1997	Groundwater Pumpage Inventory	2318	2351
1998	Groundwater Pumpage Inventory	2352	2390
1999	Groundwater Pumpage Inventory	2391	2429
2000	Groundwater Pumpage Inventory	2430	2475
2001	Groundwater Pumpage Inventory	2476	2521
2002	Groundwater Pumpage Inventory	2522	2569
2003	Groundwater Pumpage Inventory	2570	2618
2004	Groundwater Pumpage Inventory	2619	2668
2005	Groundwater Pumpage Inventory	2669	2719
2006	Groundwater Pumpage Inventory	2720	2772
2007	Groundwater Pumpage Inventory	2773	2828
2008	Groundwater Pumpage Inventory	2829	2887
2009	Groundwater Pumpage Inventory	2888	2943
2010	Groundwater Pumpage Inventory	2944	3002
2011	Groundwater Pumpage Inventory	3003	3060
2012	Groundwater Pumpage Inventory	3061	3112
2013	Groundwater Pumpage Inventory	3113	3182
2014	Groundwater Pumpage Inventory	3183	3250
2015	Groundwater Pumpage Inventory	3251	3316
2016	Groundwater Pumpage Inventory	3317	3382
2017	Groundwater Pumpage Inventory	3383	3448

Index To Administrative Record Re: Amended Order No. 1293A

DATE	DESCRIPTION	Bates Range SE ROA	
Correspondence			
04/23/18	Letter from John Koenig, Nye County Commissioner, to State Engineer re: transmittal of Pahrump Basin 162 Groundwater Management Plan, Version February, 2018	3449	3464
Notice of Intent Cards			
Card No. 39875	Notice of Intent Card No. 39875 (12/14/17) and related correspondence denying the notice (12/19/17) and remitting fee paid (12/29/17)	3465	3468
Card No. 39876	Notice of Intent Card No. 39876 (12/14/17) and related correspondence denying the notice (12/19/17) and remitting fee paid (12/29/17)	3469	3472
Card No. 39877	Notice of Intent Card No. 39877 (12/14/17) and related correspondence denying the notice (12/19/17) and remitting fee paid (12/29/17)	3473	3476
Card No. 39878	Notice of Intent Card No. 39878 (12/14/17) and related correspondence denying the notice (12/19/17) and remitting fee paid (12/29/17)	3477	3480
Card No. 39879	Notice of Intent Card No. 39879 (12/14/17) and related correspondence denying the notice (12/19/17) and remitting fee paid (12/29/17)	3481	3484
Card No. 39880	Notice of Intent Card No. 39880 (12/14/17) and related correspondence denying the notice (12/19/17) and remitting fee paid (12/29/17)	3485	3488
Card No. 39881	Notice of Intent Card No. 39881 (12/16/17) and related correspondence denying the notice (12/21/17) and remitting fee paid (12/29/17)	3489	3493
Card No. 39882	Notice of Intent Card No. 39882 (12/16/17) and related correspondence denying the notice (12/21/17) and remitting fee paid (12/29/17)	3494	3497
Card No. 39883	Notice of Intent Card No. 39883 (12/16/17) and related correspondence denying the notice (12/16/17) and remitting fee paid (12/29/17)	3498	3501
Card No. 39884	Notice of Intent Card No. 39884 (12/18/17) and related correspondence denying the notice (12/21/17) and remitting fee paid (12/29/17)	3502	3505

Index To Administrative Record Re: Amended Order No. 1293A

DATE	DESCRIPTION	Bates Range SE ROA	
Card No. 40075	Notice of Intent Card No. 40075 (12/14/17) and related correspondence denying the notice (12/19/17) and remitting fee paid (12/29/17)	3506	3511
Card No. 40076	Notice of Intent Card No. 40076 (12/15/17) and related correspondence denying the notice (12/19/17) and remitting fee paid (12/29/17)	3512	3518
Card No. 40077	Notice of Intent Card No. 40077 (12/15/17) and related correspondence denying the notice (12/21/17) and remitting fee paid (12/29/17)	3519	3524
Card No. 40078	Notice of Intent Card No. 40078 (12/15/17) and related correspondence denying the notice (12/21/17) and remitting fee paid (12/29/17)	3525	3530
Card No. 40079	Notice of Intent Card No. 40079 (12/15/17) and related correspondence denying the notice (12/21/17) and remitting fee paid (12/29/17)	3531	3536
Card No. 40080	Notice of Intent Card No. 40080 (12/15/17) and related correspondence denying the notice (12/21/17) and remitting fee paid (12/29/17)	3537	3542
Card No. 40081	Notice of Intent Card No. 40081 (12/15/17) and related correspondence denying the notice (12/21/17) and remitting fee paid (12/29/17)	3543	3548
Card No. 40082	Notice of Intent Card No. 40082 (12/15/17) and related correspondence denying the notice (12/21/17) and remitting fee paid (12/29/17)	3549	3554
Card No. 40083	Notice of Intent Card No. 40083 (12/15/17) and related correspondence denying the notice (12/21/17) and remitting fee paid (12/29/17)	3555	3559
Card No. 40084	Notice of Intent Card No. 40084 (12/15/17) and related correspondence denying the notice (12/20/17) and remitting fee paid (12/29/17)	3560	3565
Card No. 40085	Notice of Intent Card No. 40085 (no date) and related correspondence denying the notice (12/21/17) and remitting fee paid (12/29/17)	3566	3570
Card No. 40199	Notice of Intent Card No. 40199 (12/18/17) and related correspondence denying the notice (12/21/17) and remitting fee paid (12/29/17)	3571	3574

Office of the Attorney General
100 North Carson Street
Carson City, Nevada 89701-4717

DATED this this 24th day of August, 2018.


By:

Dorene A. Wright
Dorene A. Wright

CERTIFICATE OF RECORD

STATE OF NEVADA)
) ss
CARSON CITY)

I, Kristen Geddes, Hearings Section Chief of the Division of Water Resources, State of Nevada, duly appointed and qualified, having full charge of the records and files of the Office of the State Engineer, do hereby certify that any copies of originals provided herein are complete and true copies as appear in the records and files of the Office of the State Engineer of Nevada.



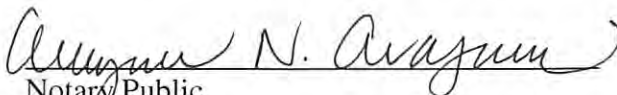
Kristen Geddes
Chief, Hearings Section

5/14/18


Date

SUBSCRIBED AND SWORN to before me
by Kristen Geddes this

14th day of May, 2018.



Notary Public




Record on Review
In the matter of the Order 1293

CERTIFICATE OF RECORD

STATE OF NEVADA)
) ss
CARSON CITY)

I, Kristen Geddes, Hearings Section Chief of the Division of Water Resources, State of Nevada, duly appointed and qualified, having full charge of the records and files of the Office of the State Engineer, do hereby certify that any copies of originals provided herein are complete and true copies as appear in the records and files of the Office of the State Engineer of Nevada.



Kristen Geddes
Chief, Hearings Section

8/20/18

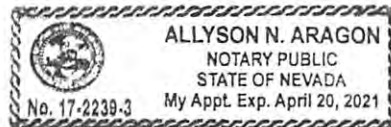
Date

SUBSCRIBED AND SWORN to before me
by Kristen Geddes this

20th day of August, 2018.



Notary Public



Record on Review
In the matter of the Order 1293A

**IN THE OFFICE OF THE STATE ENGINEER
OF THE STATE OF NEVADA**

AMENDED ORDER

#1293A

**PROHIBITING THE DRILLING OF NEW DOMESTIC WELLS
IN THE PAHRUMP ARTESIAN BASIN (10-162), NYE COUNTY, NEVADA.**

WHEREAS, the State Engineer has designated the Pahrump Artesian Basin as provided under NRS § 534.030 by the following orders:

1. Order No. 176 dated March 11, 1941, designating and describing the basin pursuant to NRS § 534.030 upon the petition of ten percent of the legal appropriators of underground water.
2. Order No. 193 dated January 15, 1948, extending the designated area.
3. Order No. 205 dated January 23, 1953, further extending the designated area.

WHEREAS, the State Engineer has issued the following orders concerning the regulation and management of groundwater in the basin:

1. Order No. 206 dated May 4, 1953, requiring the installation of measuring devices.
2. Order No. 381 dated June 1, 1970, declaring irrigation a non-preferred use, ordering that new applications for irrigation be denied.
3. Order No. 955 dated October 26, 1987, amending Order No. 381, denying applications on the Pahrump and Manse fans, restricting applications to small commercial uses and forfeiture re-filing provisions.
4. Order No. 1107 dated November 8, 1994, denying all new applications to appropriate except small commercial, small industrial and environmental uses.
5. Order No. 1183 dated April 19, 2007, establishing a program for domestic well credits in the basin.
6. Order No. 1252 dated April 29, 2015, further extending the designated area, lifting the prohibition of moving existing water rights to the Pahrump and Manse fans and curtailing all new appropriations except for very limited exceptions.
7. Order No. 1293 dated December 19, 2017, prohibited the drilling of new domestic wells without the acquisition and relinquishment of 2.0 acre-feet of water rights to serve the domestic well.

WHEREAS, the State Engineer makes the following additional findings and conclusions in support of this Order:

1. The State Engineer estimates that the perennial yield of the Pahrump Artesian Basin is 20,000 acre-feet.¹
2. The total annual duty of committed rights in the form of permits and certificates to the use of groundwater in the basin are approximately 59,175 acre-feet. This amount does not include the amount allowed to be withdrawn by existing domestic wells.²
3. A "domestic well" is a well used for culinary and household purposes directly related to a single-family dwelling, including without limitation, the watering of a family garden and lawn and the watering of livestock and any other domestic animals or household pets, if the amount of water drawn does not exceed 2 acre-feet per year. (NRS §§ 534.013 and 534.180).
4. In 2007, the Legislature passed Senate Bill 275, which added a provision giving domestic wells a priority date, which is established as the date of the completion of the well. (NRS § 534.080(4)).
5. There are approximately 11,280 existing domestic wells drilled in the Pahrump Artesian Basin. Pursuant to NRS § 534.180, domestic wells are exempt from the permitting requirements of NRS Chapters 533 and 534, having the legal right to withdraw up to 2 acre-feet annually. Thus, in the Pahrump Artesian Basin, the ability of existing domestic wells to withdraw up to 2 acre-feet annually exceeds the perennial yield by domestic wells alone.³
6. The existing domestic wells in the Pahrump Artesian Basin constitutes the greatest proliferation and density of domestic wells in the state. The density of existing domestic wells ranges from 1 up to 469 wells per square mile. The State Engineer has determined that pumping by domestic wells has the potential to be the largest use of groundwater in the basin.

¹ Nevada Division of Water Resources' Water Rights Database, Hydrographic Basin Summary, Pahrump Artesian Basin (162), accessed December 19, 2017, official records in the Office of the State Engineer, available at <http://water.nv.gov/undergroundactive.aspx>; State Engineer's Order 1252.

² *Id.*

³ Nevada Division of Water Resources' Well Log Database, December 19, 2017, official records in the Office of the State Engineer, available at <http://water.nv.gov/welllogquery.aspx>.

⁴ *Id.*; Nye County Water Resources Plan (2004) and Plan Update (2017); Division of Water Resources Groundwater Pumpage Inventories Pahrump Valley Hydrographic Basin 10-162.

7. In addition to existing domestic wells, there is potential for up to 8,000 new domestic wells to be drilled on existing parcels for which no domestic well currently exists. Consequently, the drilling of up to 8,000 new domestic wells represents the legal right to withdraw up to an additional 16,000 acre-feet of groundwater by those new domestic wells.⁵
8. In 1993, Senate Bill 19 was passed, which acknowledged a policy of recognizing existing domestic wells as appurtenances to private homes and created a protectable interest in the source of supply to the domestic well. As originally enacted, it applied to counties having a population less than 400,000.⁶ Senate Bill 19 was codified in NRS § 533.024(1)(b).
9. In 2001, the legislature passed Senate Bill 159, which removed the limitation in NRS § 533.024(1) to counties having a population less than 400,000, making that provision and related provisions applicable statewide.⁷
10. In testimony on Senate Bill 159, the Office of the State Engineer agreed with legislators that a "protectable interest" only occurs after there has been an improvement on the property and a well has been drilled, and that citizens cannot claim a "protectable interest" without anything on the property.
11. During the 1999-2000 legislative interim, the Subcommittee to Study Domestic and Municipal Water Wells (Interim Subcommittee) and its Technical Advisory Committee convened numerous meetings to study issues related to domestic and municipal wells.⁸
12. An issue identified by the Interim Subcommittee was that land division laws under NRS Chapter 278 were problematic because parcel maps and other types of land division do not require water rights to be attached to newly created parcels, unlike subdivision approvals. Testimony before the Subcommittee indicated that many counties enacted ordinances requiring water rights be attached to new parcel creations, but that existing parcels were exempt from that requirement.

⁵ *Id.*

⁶ Senate Bill 19, Chapter 631, Statutes of Nevada 1993.

⁷ Senate Bill 159, Chapter 85, Statutes of Nevada 2001.

⁸ Legislative Counsel Bureau Bulletin No. 01-18, *Domestic and Municipal Water Wells* (November 2000).

13. In 1998, Nye County initiated a temporary moratorium on land parceling until the Pahrump Regional Planning Commission could develop an ordinance to be enacted by the County Board of Commissioners. The ordinance ultimately enacted by the Board of Commissioners requires that a person who parcels land in Pahrump Valley is required to deed water rights to the County for each additional lot that is created through parceling.⁹
14. The concern of the Interim Subcommittee regarding parceling land without requiring water rights is typified by the existing condition in the Pahrump Artesian Basin. Although the County Board of Commissioners enacted an ordinance requiring water rights for any new parcels created, the ordinance did not apply to parcels already in existence.
15. Testimony related to Senate Bill 19 (1993), Senate Bill 159 (2001), and during the 1999–2000 Interim Subcommittee all confirm that inclusion of the “protectable interest” language in NRS Chapters 533 and 534 was not intended to limit the State Engineer’s ability to regulate and manage Nevada’s water resources.¹⁰
16. NRS § 534.120 authorizes the State Engineer to make such rules, regulations and orders deemed essential for the welfare of the area involved in designated groundwater basins when the groundwater basin is being depleted in the judgment of the State Engineer.
17. NRS § 534.110(8) provides that in any basin or portion thereof within the state that is designated by the State Engineer, the State Engineer may restrict drilling of wells in any portion thereof if the State Engineer determines that additional wells would cause an undue interference with existing wells.
18. Historical water level data maintained by the State Engineer and other agencies demonstrate that water levels on the valley floor have steadily declined since the 1950s. Despite numerous orders by the State Engineer regulating groundwater in the basin, water levels on the valley floor have not stabilized.¹¹ In addition to declining water levels, issues related to declining water levels in the basin are well-documented, including impacts to springs and land subsidence.¹¹

⁹ Nye County Water Resources Plan (2004); and see current Nye County Code § 16.28.170 available at

http://sterlingcodifiers.com/codebook/index.php?book_id=648&chapter_id=71572#s705292.

¹⁰ See footnotes 6, 7 and 8, and minutes of testimony related thereto.

¹¹ Nevada Division of Water Resources’ Water Level Database, December 19, 2017, official records in the Office of the State Engineer, available on-line at <http://water.nv.gov/WaterLevelData.aspx>; water level records maintained by the United States Geological Survey; Harrill, J., *Ground-Water Storage Depletion in Pahrump Valley, Nevada-California 1962-75*, (Department of Conservation and Natural Resources and United States Geological Survey), 1986; and see also, fn. 4.

19. The Nye County Water Resources Plan adopted by Nye County in 2004 and the update to the Plan by the County in 2017, describe the existing problems posed by the proliferation of domestic wells in Pahrump and the potential consequences of drilling up to 8,000 new domestic wells.
20. In a 2017 update to the Nye County Water Resources Plan, data and maps from the Water Level Management Plan were used to examine the longevity of existing shallow wells, primarily domestic wells, in areas of measure and sustained water table declines. The data and simulations predicted that 438 wells would fail by 2035 and the number of failed wells would reach 3,085 by 2065. The study did not take into account anticipated increases in future demand; therefore, additional demand created by new domestic wells would be expected to accelerate water level declines and predicted well failures.¹²
21. The drilling of up to 8,000 new domestic wells endangers the continued supply of groundwater within the basin, including the supply to existing rights and existing domestic wells.
22. The State Engineer has determined from existing water levels and other data that the groundwater basin is being depleted, and that this order is essential for the welfare of the area involved.
23. Requiring the acquisition and relinquishment of water rights to serve new domestic wells on existing parcels is consistent with Nye County Code § 16.28.170, which, since 1998, has required water rights for the approval of new parcel maps;
24. Similarly, requiring the acquisition of water rights to serve new domestic wells is consistent with the legislature's intent expressed in other areas of the law that there must be sufficient water available to grant new appropriative rights or to approve parcel and subdivision maps intended to be served by domestic wells. See NRS §§ 533.070; 534.120(3)(e); 278.335; and 278.461.
25. Allowing the unrestrained drilling of additional domestic wells in a basin that is already more than two-times overappropriated is inconsistent with the State Engineer's prior orders regulating and restricting appropriative rights in an attempt to stabilize water levels in the basin.

¹² Nye County Water Resources Plan Update (2017); Klenke, J., Estimated Effects of Water Level Declines in the Pahrump Valley on Water Well Longevity (January 2017).

26. NRS § 534.030(5) provides that: "[w]ithin any groundwater basin which has been designated or which may hereafter be so designated by the State Engineer . . . wherein a water district has been created and established by law to furnish water to an area or areas within the basin or for groundwater conservation purposes, the State Engineer, in the administration of the groundwater law, shall avail himself or herself of the services of the governing body of the water district . . . in an advisory capacity. *The governing body or water board shall furnish such advice and assistance to the State Engineer as is necessary for the purpose of the conservation of groundwater within the areas affected.*" (Emphasis added).

27. The Nye County Water District was created by the Nye County Water District Act, Ch. 542, Nevada Statutes 2007 p. 3397 (Senate Bill 222 (2007)). The preamble to the Act acknowledged that adequate and efficient water service was vital to the economic development and well-being of the residents of Nye County.

28. In keeping with its duty to advise the State Engineer in matters concerning the conservation of groundwater, and to ensure an adequate supply of groundwater is available, in December 2017, the Board of the Nye County Water District voted to approve sending a letter to the State Engineer providing support for the State Engineer's issuance of an order requiring relinquishment or dedication of water rights for new domestic wells.¹³

29. In addition to support for this Order expressed by the Nye County Water District, *supra*, on April 17, 2018, the Nye County Board of Commissioners adopted a Groundwater Management Plan for the Pahrump Basin. The Groundwater Management Plan for the Pahrump Basin not only recognized Pahrump as having the highest density of domestic wells in the state, but the Plan identified Order 1293 as a priority item and incorporated and relied on Order 1293 as a component of the Plan.

NOW THEREFORE, it is hereby ordered that the drilling of any new domestic well within the Pahrump Artesian Basin is prohibited, except that:

1. Any person proposing to drill a new domestic well must obtain an existing water right in good standing, subject to review of the State Engineer, of not less than 2.0 acre-feet annually and relinquish the water right to serve the domestic well.
2. Any entity that has already relinquished sufficient water rights to serve a new domestic well is excepted from this order.
3. A domestic well requiring rehabilitation as defined by NAC § 534.189 is hereby excepted.

¹³ Correspondence from Oscar (Oz) Wichman on behalf of the Nye County Water District to Jason King, December 11, 2016 [sic].

4. The reconditioning of a domestic well as defined by NAC § 534.188, or replacement of an existing domestic well is excepted from this Order, unless the well is located in an area where water can be furnished by an entity such as a water district or a municipality presently engaged in furnishing water to the inhabitants thereof.
5. Persons that filed a Notice of Intent to Drill with the Division of Water Resources between December 15 and 19, 2017, as identified in Exhibit "A," which Notice(s) were denied upon the issuance of Order 1293, may re-file a Notice of Intent to be reconsidered under this exception to the Order.
6. Any person that can demonstrate that they filed an application for a zoning and/or building permit with the Nye County Departments of Planning or Building and Safety on or before December 19, 2017, for a parcel eligible for a domestic well, is excepted from this Order.



JASON KING, P.E.
State Engineer

Dated at Carson City, Nevada this

12TH day of July, 2018

EXHIBIT "A"

Notice of Intent No.	APN	File Date	Denial Date
39879	035-553-01	12/15/2017	12/19/2017
39880	029-283-01	12/15/2017	12/19/2017
39878	029-481-20	12/15/2017	12/19/2017
39875	027-581-18	12/15/2017	12/19/2017
39877	035-183-35	12/15/2017	12/19/2017
39876	035-174-12	12/15/2017	12/19/2017
40076	027-311-01	12/18/2017	12/19/2017
40075	036-508-06	12/18/2017	12/19/2017
40085	045-084-04	12/19/2017	12/21/2017
40083	045-084-02	12/19/2017	12/21/2017
40082	029-624-03	12/19/2017	12/21/2017
40081	045-293-27	12/19/2017	12/21/2017
40079	027-461-53	12/19/2017	12/21/2017
40078	040-672-07	12/19/2017	12/21/2017
40077	045-083-18	12/19/2017	12/21/2017
40199	028-663-02	12/19/2017	12/21/2017
39884	028-673-06	12/19/2017	12/21/2017
39882	028-496-11	12/19/2017	12/21/2017
39881	040-391-14	12/19/2017	12/21/2017
40084	045-084-03	12/19/2017	12/20/2017
39883	029-401-08	12/19/2017	12/20/2017
40080	027-462-26	12/19/2017	12/21/2017

STATE OF NEVADA

IN THE OFFICE OF THE STATE ENGINEER
OF THE STATE OF NEVADA

.....

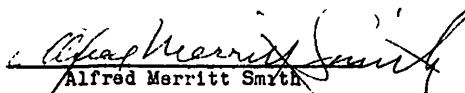
ORDER

DESIGNATING AND DESCRIBING
THE PAHRUMP ARTESIAN BASIN

Pursuant to a petition signed by more than ten per cent of the legal appropriators of underground water in the Pahrump Artesian Basin located in Pahrump Valley, Nye and Clark Counties, Nevada, an Order is hereby made by the State Engineer and entered on the records of the State Engineer, at Carson City, Nevada, designating the following described area of land as an underground artesian water basin coming under the provisions of the Underground Water Law. (Chap. 178, Nevada Stats. 1939) The area is designated as follows by U. S. Land Survey and metes and bounds:

Commencing at the S.E. Corner of Section 26, T. 21 S., R. 54 E., thence northerly about 7 miles to the N.E. Corner of Section 26, T. 20 S., R. 54 E., thence westerly about 3 miles to the N.W. Corner of Section 28, thence northerly about 4 miles to the N.E. Corner of Section 5, T. 20 S., R. 54 E., thence westerly about 5 miles to the N.W. Corner of Section 3, T. 20 S., R. 53 E., thence southerly about 9 miles to the S.W. Corner of Section 15, T. 21 S., R. 53 E., unsurveyed, thence easterly about 3 miles to the S.W. Corner of Section 18, T. 21 S., R. 54 E., thence southerly about 2 miles to the S.W. Corner of Section 30, T. 21 S., R. 54 E., thence easterly about 5 miles to the S.E. Corner of Section 26, T. 21 S., R. 54 E., being the point of beginning, situated in Nye and Clark Counties, Nevada.

Dated this 11th day of March, 1941, at Carson City, Nevada.


Alfred Merritt Smith
State Engineer

IN THE OFFICE OF THE STATE ENGINEER OF THE STATE OF NEVADA

O R D E RExtending the Designated Area of the
Pahrump Artesian Basin

On March 11, 1941, the State Engineer, by an official Order and pursuant to a petition signed by more than ten percent of the legal appropriators of underground water in the Pahrump Artesian Basin located in Pahrump Valley, Nye County, Nevada, designated a described area of land as an underground artesian water basin coming under the provisions of the underground water law (Chapter 178, Nevada Statutes 1939).

Recent development of water northerly from the area included by the 1941 Order has indicated the necessity of extending the designated area in that direction.

An Order is hereby made by the State Engineer and entered on the records of the State Engineer at Carson City, Nevada, designating the following described area of land as an extension to the already designated water basin, and coming under the provisions of the underground water law (Chapter 178, Nevada Statutes of 1939, as amended and supplemented):

Being that area contained in
T. 19 S., R. 53 E., M.D.B.&M.

Dated this 15th day of January, 1948, at Carson City, Nevada.


ALFRED MERRITT SMITH
State Engineer

IN THE OFFICE OF THE STATE ENGINEER OF THE STATE OF NEVADA

O R D E R

Extending the Designated Area of the Pahrump
Artesian Basin

Pursuant to Chapter 178, Nevada Statutes of 1939, as amended and supplemented, the State Engineer on March 11, 1941 and January 15, 1948 by his Orders established the existing boundary of the Pahrump Artesian Basin.

This Order is issued to further extend the boundaries of the designated area so that adequate control of the ground-water development will be possible.

The following lands listed by Section and/or Township and Range are hereby designated as the area within the extended Pahrump Artesian Basin:

East Half ($E\frac{1}{2}$) Township 19 South, Range 52 East, M.D.B.&M.

East Half ($E\frac{1}{2}$) Township 20 South, Range 52 East, M.D.B.&M.

Section 1, Township 21 South, Range 52 East, M.D.B.&M.

Portions of Sections 14, 15, 22, 23, 24, 25, 26 and 36,
Township 24 North, Range 8 East, S.B.M.

All Township 19 South, Range 53 East, M.D.B.&M.

All Township 20 South, Range 53 East, M.D.B.&M.

All Township 21 South, Range 53 East, M.D.B.&M.

Portions of Sections 1, 2 and 12, Township 22 South, Range 53 E.,
M.D.B.&M.

West Half ($W\frac{1}{2}$) Township 20 South, Range 54 East, M.D.B.&M.

Sections 25, 26, 27, 34, 35 and 36, Township 20 South, Range 54 East,
M.D.B.&M.

All Township 21 South, Range 54 East, M.D.B.&M.

All Township 22 South, Range 54 East, M.D.B.&M.

Dated this 23rd day of January, 1953 at Carson City, Nevada.


HUGH A. SHAMBERGER
State Engineer

IN THE OFFICE OF THE STATE ENGINEER OF THE STATE OF NEVADA

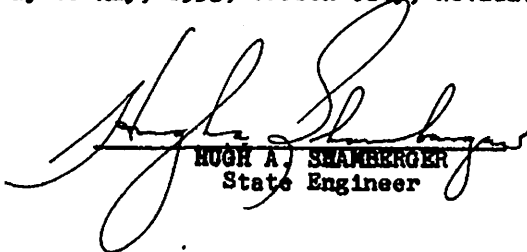
O R D E R

DIRECTING THE INSTALLATION OF MEASURING DEVICES
IN THE PAHRUMP ARTESIAN BASIN

Each and every permit to appropriate water granted by the State of Nevada requires the permittee to install a suitable measuring device at his point of diversion. Upon investigation by the State Engineer it has been found that in most instances in the Pahrump Valley Artesian Basin the provisions of the permit requiring a measuring device has been disregarded.

You are therefore ordered to install a suitable measuring device at your diversion within thirty (30) days of the date of this Order or your water will be turned off until such time as the Order is complied with.

Dated this 4th day of May, 1953, Carson City, Nevada.


HUGH A. SEAMBERGER
State Engineer

IN THE OFFICE OF THE STATE ENGINEER
OF THE STATE OF NEVADA

ORDER

NOTICE OF CURTAILMENT OF WATER APPROPRIATION

Effective this date the State Engineer will not grant permits to appropriate ground water for IRRIGATION PURPOSES within the following area designated as the Pahrump Artesian Basin:

East Half ($E\frac{1}{2}$) Township 19 South, Range 52 East,
M.D.B.&M.

All of Township 19 South, Range 53 East, M.D.B.&M.

East Half ($E\frac{1}{2}$) Township 20 South, Range 52 East, M.D.B.&M.

All of Township 20 South, Range 53 East, M.D.B.&M.

West Half ($W\frac{1}{2}$) Township 20 South, Range 54 East, M.D.B.&M.

Sections 25, 26, 27, 34, 35, and 36, Township 20 South,
Range 54 East, M.D.B.&M.

Section 1, Township 21 South, Range 52 East, M.D.B.&M.

Portions of Sections 14, 15, 22, 23, 24, 25, 26, and 36,
Township 24 North, Range 8 East, S.B.M.

All of Township 21 South, Range 53 East, M.D.B.&M.

All of Township 21 South, Range 54 East, M.D.B.&M.

Portions of Sections 1, 2, and 12, Township 22 South,
Range 53 East, M.D.B.&M.

All of Township 22 South, Range 54 East, M.D.B.&M.

The U. S. Geological Survey estimates that 12,000 acre-feet of water are available as a perennial yield from the alluvial sands and gravels in the Pahrump Artesian Basin. Pumpage records for the last five years indicate the following

volumes of water were pumped from the Pahrump Artesian Basin:

	Irrigation	Other	Total
1969	40,506 acre-feet	388 acre-feet	40,894 acre-feet
1968	47,632 acre-feet	317 acre-feet	47,949 acre-feet
1967	41,324 acre-feet	177 acre-feet	41,501 acre-feet
1966	37,944 acre-feet	166 acre-feet	38,110 acre-feet
1965	36,514 acre-feet	N/A	36,514 acre-feet

A review of the water rights of record as of May 1, 1970, confirms that appropriations have been approved for 45,607 acre-feet under certificated rights and 45,416 acre-feet under permitted rights which could legally make a total demand of 91,023 acre-feet of water per year within the designated area of the Pahrump Artesian Basin. This condition results in an over-draft of water which will deplete the ground water reservoir.

The State Engineer has designated the Pahrump Artesian Basin as provided under NRS 534.010 to 534.190, inclusive, by the following Orders:

1. Order No. 176 dated March 11, 1941.
2. Order No. 193 dated January 15, 1948, extending the boundary of the Pahrump Artesian Basin.
3. Order No. 205 dated January 23, 1953, extending the boundary of the Pahrump Artesian Basin.

By the authority granted under the provisions of NRS 534.120, Section 1, when the ground water basin is being depleted, the State Engineer on January 19, 1965, instituted a regulation to the effect that permits to appropriate underground water for the development and irrigation of new land would not be allowed within the Pahrump Artesian Basin and, as regards appropriations for irrigation use, only applications to appropriate ground water to supplement existing water rights have been granted since that time.

Further, NRS 534.120, Section 2 directs the State Engineer, in the interest of public welfare, to designate preferred uses of water in acting on applications to appropriate ground water within the areas designated by him from which the ground water is being depleted within the following limits: Domestic, municipal, quasi-municipal, industrial, irrigation, mining, and stockwatering uses.

Therefore, the safeguarding of the limited ground water supply within the aforementioned designated area of the Pahump Artesian Basin necessitates and demands that irrigation use be excluded from the preferred uses of the ground water resources within the above described area and that no additional permits be allowed within this area to appropriate ground water for the irrigation of lands.

This Order does not affect Applications to Appropriate ground water filed in the Office of the State Engineer prior to the date of this Order.


Roland D. Westergard
State Engineer

Dated at Carson City, Nevada

this 1st day of June, 1970.

IN THE OFFICE OF THE STATE ENGINEER
OF THE STATE OF NEVADA

955 : f

O R D E R

WITHIN THE PAHRUMP VALLEY ARTESIAN BASIN

WHEREAS, the State Engineer has designated the Pahrump Valley Artesian Basin as provided under NRS 534.010 to 534.190, inclusive, by the following Orders:

1. Order No. 176, dated March 11, 1941;
2. Order No. 193, dated January 15, 1948, extending the boundary of the Pahrump Valley Artesian Basin;
3. Order No. 205, dated January 23, 1953, extending the boundary of the Pahrump Valley Artesian Basin.

WHEREAS, NRS 534.120 provides that within an area that has been designated by the State Engineer where, in his judgment, the ground water basin is being depleted, the State Engineer in his administrative capacity is empowered to make such rules, regulations and orders as are deemed essential for the welfare of the area involved.

WHEREAS, the State Engineer issued Order No. 206 on May 4, 1953, directing the installation of measuring devices on all permitted wells (excluding domestic wells) within the Pahrump Ground Water Basin.

WHEREAS, the State Engineer issued Order No. 381 on June 1, 1970, giving notice that no further appropriations would be approved for irrigation purposes in Pahrump Valley Ground Water Basin.

WHEREAS, the United States Geological Survey estimates that 19,000 acre-feet annually is the maximum amount of natural discharge available for capture. The State Engineer has determined that the perennial yield of the Pahrump Valley Artesian Basin may be on the order of 12,000 acre-feet annually based on an outflow to the Amargosa-Ash Meadows area of some 7,000 acre-feet annually. Existing ground water rights of record in the State Engineer's office total over 80,000 acre-feet annually. Of this amount, approximately 60,000 acre-feet annually is for irrigation purposes and approximately 20,000 acre-feet annually represents municipal, quasi-municipal and commercial uses.

WHEREAS, the records and information available to the State Engineer's office indicate there are currently approximately 39,830 approved subdivision lots within the Nye County portion of Pahrump Valley.


WHEREAS, the State Engineer has maintained pumpage inventories in Pahrump Valley since 1962 and has found a continual depletion of the ground water which is the sole source of water for agriculture and other development in Pahrump Valley. During the period 1962-1985, ground water withdrawals increased from 29,000 acre-feet annually in 1962 to a maximum of 48,000 acre-feet annually in 1968 and then steadily declined from about 44,500 acre-feet annually in 1976 to 23,000 acre-feet annually in 1985. The decrease in pumpage is due primarily to the transitional change of agricultural land to real estate development.

WHEREAS, the State Engineer has found ground water levels in Pahrump Valley are declining with the greatest declines along the base of the Pahrump and Manse fans located in the east side of the basin.

NOW, THEREFORE, it is ordered that:

1. All applications filed to appropriate water from the Pahrump Valley Artesian Basin in the east side of the basin on the Pahrump and Manse fans be denied.
2. All applications filed to appropriate water from the Pahrump Valley Artesian Basin for all uses except small commercial uses on the valley floor will be denied. Small commercial uses will be considered a preferred use of the limited ground water resource under the authority of NRS 534.120.
3. All applications filed to appropriate water from the Pahrump Valley Artesian Basin for commercial uses which require water in the amount of 5,000 gallons per day or less will be considered for approval on an individual basis and on their own merits.
4. Order No. 381 issued by the State Engineer on June 1, 1970, be amended in the following manner:

All applications filed to appropriate water for irrigation purposes on lands in Pahrump Valley that have had a certificated water right forfeited where the forfeiture has occurred prior to January 1, 1988, will be considered for approval on an individual basis and on their own merits. Such applications will only be considered if filed with the State Engineer's office within 60 days of the date the right has been declared forfeited.



PETER G. MORROS
State Engineer

Dated at Carson City, Nevada, this

26th day of OCTOBER, 1987

OF THE STATE OF NEVADA

O R D E R

WHEREAS, NRS 534.120 provides that within an area that has been designated by the State Engineer where, in his judgment, the ground water basin is being depleted, the State Engineer in his administrative capacity is empowered to make such rules, regulations and orders as are deemed essential for the welfare of the area involved.

WHEREAS, the State Engineer has designated the Pahrump Artesian Basin as provided under NRS 534.010 to 534.190, inclusive, by the following Orders:

1. Order No. 176, dated March 11, 1941;
2. Order No. 193, dated January 15, 1948, extending the boundary of the Pahrump Valley Artesian Basin;
3. Order No. 205, dated January 23, 1953, extending the boundary of the Pahrump Valley Artesian Basin and;

WHEREAS, the State Engineer issued Order No. 206 on May 4, 1953, directing the installation of measuring devices on all permitted wells (excluding domestic wells) within the Pahrump Valley Artesian Basin.

WHEREAS, the State Engineer issued Order No. 381 on June 1, 1970, giving notice that no further appropriations would be approved for irrigation purposes in the Pahrump Valley Artesian Basin.

WHEREAS, the State Engineer issued Order No. 955 on October 26, 1987, denying new appropriations on the Pahrump and Manse alluvial fans and declared new appropriations for commercial uses, off the fan and requiring 5,000 gallons a day or less, preferred uses.

WHEREAS, the United States Geological Survey estimates that the perennial yield of the Pahrump Valley Artesian Basin is 19,000 acre-feet annually, and the State Engineer estimated the perennial yield may be on the order of 12,000 acre-feet annually. Existing ground water rights of record in the State Engineer's office exceeds 75,000 acre-feet. Irrigation water rights in the Pahrump Valley total approximately 55,000 acre-feet; and municipal, quasi-


municipal and commercial water rights total 20,000 acre-feet annually.

WHEREAS, the pumpage of ground water in the Pahump Valley Artesian Basin is in excess of the perennial yield.

NOW THEREFORE, it is ordered that, with the following exceptions, applications filed to appropriate water from the groundwater source pursuant to NRS 534.120 within the designated Pahump Valley Artesian Basin will be denied.

EXCEPTIONS:

1. Those applications filed for commercial (non-living units) or industrial purposes off the fan and only those applications which seek to appropriate 1,800 gallons per day or less and where the property zoned for such purposes shall be processed and subject to NRS 533 and 534.
2. Those applications for Environmental permits filed pursuant to NRS 533.437.


R. MICHAEL TURNIPSEED, P.E.
State Engineer

Dated at Carson City, Nevada, this
8th day of NOVEMBER, 1994.

**IN THE OFFICE OF THE STATE ENGINEER
OF THE STATE OF NEVADA**

1183

**ORDER
FOR DOMESTIC WELL CREDIT IN THE
PAHRUMP VALLEY HYDROGRAPHIC BASIN (162)**

WHEREAS, this order is adopted under the procedure set forth in Chapter 534.350 of the Nevada Revised Statutes for the establishment of a program that allows a public water system to receive credits for the addition of new customers to its system.

WHEREAS, this order covers a portion of the Pahrump Valley Hydrographic Basin (162) more specifically described as being:

T.19S., R.52E. (MDB&M)

All of Sections 13, 14, 15, 22, 23, 24, 25, 26, 27, 34, 35, 36 and those portions of Sections 1, 3, 10, 11, and 12 within the Pahrump Valley Drainage.

T.19S., R.53E. (MDB&M)

All.

T.20S., R.52E. (MDB&M)

East half.

T.20S., R.53E. (MDB&M)

All.

T.20S., R.54E. (MDB&M)

West half and all of Sections 25, 26, 27, 34, 35, and 36.

T.21S., R.52E. (MDB&M)

All of Section 1.

T.24N., R.08E. (SBM)

Those portions of Sections 14, 15, 22, 23, 24, 25, 26, and 36 within the state of Nevada.

T.21S., R.53E. (MDB&M)

All of Sections 1, 2, 3, 4, 5, 6, 7, 8, 9, 10, 11, 12, 13, 14, 15, 16, 22, 23, 24, 25, 26, and 36 and those portions of Sections 17, 18, 20, 21, 27, 28, 34, and 35 within the state of Nevada.

T.21S., R.54E. (MDB&M)

All.

T.22S., R.53E. (MDB&M)

Those portions of Sections 1, 2, and 12 within the state of Nevada.

T.22S., R.54E. (MDB&M)

All of Sections 1, 2, 3, 4, 5, 6, 8, 9, 10, 11, 12, 13, 14, 15, 16, 22, 23, 24, 25, 26, and 36 and those portions of Sections 7, 17, 18, 20, 21, 27, 28, 34, and 35 within the state of Nevada.

WHEREAS, this order proposes that a public water system that provides water for municipal purposes within the area described above receive a credit for each customer who is added to their system provided:

- a. A single family dwelling which is presently utilizing a domestic well on a lot established as a separate lot before July 1, 1993, and voluntarily ceases to draw water from that well located within the described area; or
- b. Any owner of a lot with the ability to drill a domestic well and utilize water from that well meets the following conditions:
 - (1) That the described lot is located within the area described; and
 - (2) That the lot was established as a separate lot before July 1, 1993; and
 - (3) That the lot was approved by a local governing body or planning commission for service by an individual domestic well before July 1, 1993; and
 - (4) A written agreement is entered between the owner of the lot and the public water system, wherein, the owner agrees not to drill a domestic well on the lot, and the public water system agrees that it will provide water service to that lot. Any such agreement must be acknowledged and recorded in the same manner as conveyances affecting real property are required to be acknowledged and recorded pursuant to Chapter 111 of NRS.

WHEREAS, the State Engineer may require each new customer who voluntarily ceases to withdraw water from a domestic well to plug that well at such time as notification of service from the public water system is made.

WHEREAS, a credit granted to the public water system under this order:

- a. Will be for domestic uses as defined by NRS 534.013.
- b. May not exceed the increase in water consumption attributable to the additional service connection or 1,800 gallons per day, whichever is less. The amount of water provided to each service will be reported by each public utility on a yearly basis, in addition to the amount pumped under any permitted water right.
- c. Cannot be converted to an appropriative right.
- d. May only be used at the location of the lot for which credit is being sought.
- e. Will only be from a water purveyor who pumps ground water within the same ground water basin as covered by this order.

WHEREAS, this order does not:


- a. Require the public water system to extend its service area unless approved by the Nevada Public Utilities Commission.
- b. Authorize any increase or the potential increase in the total amount of ground water pumped in the Pahrump Valley Hydrographic Basin.
- c. Affect any rights of an owner of a domestic well who does not voluntarily bring himself within the provisions of this order.
- d. Interfere with the State Engineer's authority to possibly restrict the drilling of a domestic well for domestic use, as defined in this order, in the described area of this order where water can be furnished by an entity presently engaged in serving water within the said area.


WHEREAS, any such request for a credit under the order shall be made to the State Engineer on the form made available by him.

WHEREAS, for the purposes of this order:

- a. "Domestic well" means a well used for culinary and household purposes directly related to a single-family dwelling, including without limitation, the watering of a family garden and lawn and the watering of livestock and any other domestic animals or household pets, if the amount of water drawn does not exceed 1,800 gallons per day (NRS 534.013 and 534.180).
- b. "Lot" has the meaning ascribed to it in NRS 278.0165.
- c. "Public Water System" has the meaning ascribed to it in NRS 445A.840.

NOW THEREFORE, pursuant to the authority in NRS 534.350, the State Engineer hereby establishes a program in that portion of Pahrump Valley as heretofore described for a public water system to receive credits for new customers who are now served by domestic wells or who could drill a domestic well on a lot created prior to July 1, 1993.


Tracy Taylor, P.E.
State Engineer



Dated at Carson City, Nevada this

19th day of April, 2007.

IN THE OFFICE OF THE STATE ENGINEER
OF THE STATE OF NEVADA

ORDER
#1252

ORDER

**EXTENDING THE DESIGNATED AREA, LIFTING THE PROHIBITION
OF MOVEMENT OF WATER RIGHTS TO THE PAHRUMP AND MANSE
FANS, AND FURTHER CURTAILMENT OF GROUNDWATER
APPROPRIATION WITHIN THE PAHRUMP VALLEY HYDROGRAPHIC
BASIN (10-162) IN CLARK AND NYE COUNTIES, NEVADA**

EXTENDING DESIGNATED AREA

WHEREAS, the State Engineer partially designated the Pahrump Valley Hydrographic Basin, located within portions of Clark and Nye Counties, Nevada, as provided under the provisions of Nevada Revised Statute (NRS) § 534.030, by the following Orders:

1. Order No. 176, dated March 11, 1941.
2. Order No. 193, dated January 15, 1948, extending the boundary of the designated area of the Pahrump Valley Hydrographic Basin.
3. Order No. 205, dated January 23, 1953, extending the boundary of the designated area of the Pahrump Valley Hydrographic Basin.

WHEREAS, the State Engineer finds that conditions warrant the extension of the designated boundaries to include the entire extent of the Pahrump Valley Hydrographic Basin.

NOW THEREFORE, the State Engineer, pursuant to NRS § 534.030, designates the following described areas of land in need of administration:

T.17S., R.52E., Mount Diablo Base & Meridian (M.D.B.&M.)

That portion of Section 36 within the Pahrump Valley drainage basin.

T.17S., R.53E., M.D.B.&M.

All of Sections 25, 26, 27, 32, 33, 34, 35 and 36 and those portions of Sections 13, 14, 21, 22, 23, 24, 28, 29, 30 and 31 within the Pahrump Valley drainage basin.

T.17S., R.54E., M.D.B.&M.

All of Section 31 and those portions of Sections 19, 29, 30, 32 and 33 within the Pahrump Valley drainage basin.

T.18S., R.52E., M.D.B.&M.

All of Sections 12 and 25 and those portions of Sections 1, 2, 11, 13, 14, 23, 24, 26, 35 and 36 within the Pahrump Valley drainage basin.

T.18S., R.53E., M.D.B.&M.

All sections.

T.18S., R.54E., M.D.B.&M.

All of Sections 5, 6, 7, 8, 9, 16, 17, 18, 19, 20, 21, 22, 24, 25, 26, 27, 28, 29, 30, 31, 32, 33, 34, 35 and 36 and those portions of Sections 3, 4, 10, 11, 13, 14, 15 and 23 within the Pahrump Valley drainage basin.

T.18S., R.55E., M.D.B.&M.

All of Sections 19, 20, 21, 22, 26, 27, 28, 29, 30, 31, 32, 33, 34, 35 and 36 and those portions of Sections 8, 9, 14, 15, 16, 17, 18, 23, 24 and 25 within the Pahrump Valley drainage basin.

T.18S., R.56E., M.D.B.&M.

Those portions of Sections 30, 31 and 32 within the Pahrump Valley drainage basin.

T.19S., R.51E., M.D.B.&M.

All of Sections 22, 23, 24, 25, 26, 27, 35 and 36 and those portions of Sections 13, 14, 15, 16 and 21 within the Pahrump Valley drainage basin and the State of Nevada.

T.19S., R.52E., M.D.B.&M.

All of Sections 13, 14, 15, 16, 19, 20, 21, 22, 23, 24, 25, 26, 27, 28, 29, 30, 31, 32, 33, 34, 35 and 36 and those portions of Sections 1, 3, 4, 7, 8, 9, 10, 11, 12, 17 and 18 within the Pahrump Valley drainage basin.

T.19S., R.53E., M.D.B.&M.

All sections.

T.19S., R.54E., M.D.B.&M.

All sections.

T.19S., R.55E., M.D.B.&M.

All sections.

T.19S., R.56E., M.D.B.&M.

All of Sections 6, 7, 8, 17, 18, 19, 20, 29, 30, 31, 32 and 33 and those portions of Sections 4, 5, 9, 16, 21, 22, 27, 28, 34 and 35 within the Pahrump Valley drainage basin.

T.20S., R.51E., M.D.B.&M.

All sections.

T.20S., R.52E., M.D.B.&M.

All sections.

T.20S., R.53E., M.D.B.&M.

All sections.

T.20S., R.54E., M.D.B.&M.

All sections.

T.20S., R.55E., M.D.B.&M.

All sections.

T.20S., R.56E., M.D.B.&M.

All of Sections 3, 4, 5, 6, 7, 8, 9, 10, 11, 12, 13, 14, 15, 16, 17, 18, 19, 20, 21, 22, 23, 24, 25, 26, 27, 28, 29, 30, 31, 32, 33, 34, 35 and 36 and those portions of Sections 1 and 2 within the Pahrump Valley drainage basin.

T.20S., R.57E., M.D.B.&M.

All of Sections 7, 17, 18, 19, 20, 21, 26, 27, 28, 29, 30, 31, 32, 33, 34 and 35 and those portions of Sections 5, 6, 8, 9, 15, 16, 22, 23, 24, 25 and 36 within the Pahrump Valley drainage basin.

T.21S., R.52E., M.D.B.&M.

All sections.

T.21S., R.53E., M.D.B.&M.

All sections.

T.21S., R.54E., M.D.B.&M.

All sections.

T.21S., R.55E., M.D.B.&M.

All sections.

T.21S., R.56E., M.D.B.&M.

All sections.

T.21S., R.57E., M.D.B.&M.

All of Sections 2, 3, 4, 5, 6, 7, 8, 9, 10, 11, 13, 14, 15, 16, 17, 18, 19, 20, 21, 22, 23, 24, 26, 27, 28, 29, 30, 31, 32 and 33 and those portions of Sections 1, 12, 25, 34, 35 and 36 within the Pahrump Valley drainage basin.

T.21S., R.58E., M.D.B.&M.

Those portions of Sections 7, 18, 19 and 30 within the Pahrump Valley drainage basin.

T.22S., R.53E., M.D.B.&M.

All sections.

T.22S., R.54E., M.D.B.&M.

All sections.

T.22S., R.55E., M.D.B.&M.

All sections.

T.22S., R.56E., M.D.B.&M.

All of Sections 1, 2, 3, 4, 5, 6, 7, 8, 9, 10, 11, 12, 13, 14, 15, 16, 17, 18, 19, 20, 21, 22, 23, 24, 27, 28, 29, 30, 31, 32 and 33 and those portions of Sections 25, 26, 34 and 35 within the Pahrump Valley drainage basin.

T.22S., R.57E., M.D.B.&M.

All of Sections 4, 5, 6, 7, 8, 9, 16, 17, 18, 19 and 20 and those portions of Sections 3, 10, 15, 21, 22, 28, 29 and 30 within the Pahrump Valley drainage basin.

T.23S., R.54E., M.D.B.&M.

All sections.

T.23S., R.55E., M.D.B.&M.

All of Sections 1, 2, 3, 4, 5, 6, 7, 8, 9, 10, 11, 12, 14, 15, 16, 17, 18, 20, 21, 22 and 28 and those portions of Sections 13, 23, 24, 26 and 27 and the Pahrump Valley drainage basin.

T.23S., R.56E., M.D.B.&M.

All of Sections 5 and 6 and those portions of Sections 3, 4, 7, 8, 9 and 18 within the Pahrump Valley drainage basin.

T.25N., R.7E., San Bernardino Base & Meridian (S.B.B.&M.)

All of sections 10, 14, 15, 23, 24 and 25 and those portions of Sections 8, 9, 16, 17, 21, 22, 26, 27, 35 and 36 within the Pahrump Valley drainage basin and the State of Nevada.

T.25N., R.8E., S.B.B.&M.

All sections.

T.24N., R.7E., S.B.B.&M.

That portion of Section 1 within the Pahrump Valley drainage basin and the State of Nevada.

T.24N., R.8E., S.B.B.&M.

All of Sections 4, 5, 9, 10, 14, 15, 23, 24 and 25 and those portions of Sections 6, 7, 8, 16, 17, 21, 22, 26, 27, 35 and 36 within the Pahrump Valley drainage basin and the State of Nevada.

T.23N., R.8E., S.B.B.&M.

That portion of Section 1 within the Pahrump Valley drainage basin and the State of Nevada.

The designated Pahrump Valley Hydrographic Basin is depicted and defined on Nevada Division of Water Resources, State Engineer's office maps.

**LIFTING THE PROHIBITION ON MOVEMENT OF WATER RIGHTS TO THE
PAHRUMP AND MANSE FANS**

WHEREAS, by Order No. 955, dated October 26, 1987, the State Engineer ordered that applications filed to appropriate water from the Pahrump and Manse alluvial fans be denied within the Pahrump Valley Hydrographic Basin.

WHEREAS, Order No. 955 noted a continual decline in water levels in the basin, with the greatest declines noted along the base of the Pahrump and Manse fans located in the east side of the basin.

WHEREAS, Order 955 ordered that all applications filed to appropriate water from the Pahrump Valley Hydrographic Basin in the east side of the basin on the Pahrump and Manse fans be denied.

WHEREAS, the State Engineer has historically interpreted Order No. 955 to also exclude the transfer of existing water rights from the Pahrump Valley floor to the Pahrump and Manse fans.

WHEREAS, the denial of applications, and their subsequent groundwater pumping, in the east side of the basin on the Pahrump and Manse fans was intended to slow and/or reverse declining water levels, particularly on the valley floor where the greatest declines in water levels were observed.

WHEREAS, hydrographic data collected since the issuance of Order No. 955 demonstrates that water levels in the eastern part of the basin along the Pahrump and Manse fans have significantly recovered but that, contrary to what was anticipated, the water levels on the valley floor continue to decline, indicating that the hydrologic connectivity between the fans and the valley floor is poor.

WHEREAS, the Pahrump Valley Hydrographic Basin is over-appropriated, and a groundwater management plan is being contemplated by water users in the basin.

WHEREAS, the State Engineer has determined that by allowing the movement of water rights, subject to NRS Chapters 533 and 534, from "off-the-fan" to the Pahrump and Manse fans would provide appropriators increased flexibility in the management of water resources in the basin.

NOW THEREFORE, it is ordered that there no longer exists a prohibition from moving existing water rights from "off-the-fan" to the Pahrump and Manse fans subject to the requirements of NRS Chapters 533 and 534 and other Orders of the State Engineer.

FURTHER CURTAILMENT

WHEREAS, by Order No. 206, dated May 4, 1953, the State Engineer ordered the installation of suitable measuring devices on all permitted wells (excluding domestic wells) within the Pahrump Valley Hydrographic Basin.

WHEREAS, by Order No. 381, dated June 1, 1970, the State Engineer designated preferred uses of groundwater and gave notice that no further appropriations would be approved for irrigation purposes within the Pahrump Valley Hydrographic Basin.

WHEREAS, by Order No. 955, dated October 26, 1987, the State Engineer ordered that applications filed to appropriate water from the Pahrump and Manse fans be denied and declared that new appropriations off the fans be limited to a maximum of 5,000 gallons per day for commercial purposes as a preferred use within the Pahrump Valley Hydrographic Basin.

WHEREAS, by Order No. 1107, dated November 8, 1994, the State Engineer ordered that applications filed to appropriate water from the Pahrump Valley Hydrographic Basin be denied except for commercial (non-living units) or industrial purposes off the fan seeking to appropriate a maximum of 1,800 gallons per day and where property is zoned for such purposes and for environmental permits filed pursuant to NRS § 534.437.

WHEREAS, NRS § 534.120 provides that within an area that has been designated by the State Engineer where, in his judgment, the groundwater basin is being depleted, the State Engineer in his administrative capacity is empowered to make such rules, regulations and orders as are deemed essential for the welfare of the area involved.

WHEREAS, the State Engineer recently revised the perennial yield of the Pahrump Valley Hydrographic Basin from 12,000 to 20,000 acre-feet on the basis of numerous hydrologic studies supporting groundwater recharge of at least 20,000 acre-feet per year from precipitation in the basin.

WHEREAS, the committed groundwater rights of record in the Office of the State Engineer total approximately 60,500 acre-feet annually, which greatly exceeds the perennial yield.


WHEREAS, the State Engineer finds that conditions warrant the further curtailment of new appropriations of groundwater within the Pahrump Valley Hydrographic Basin.

WHEREAS, the State Engineer finds that a public hearing as required under NRS § 534.030, in the matter of the designation of Pahrump Valley Hydrographic Basin was held in Pahrump, Nevada, on April 14, 2015. Based on information received at the hearing and other data and information available to the State Engineer, it is determined that this groundwater basin is in need of additional administration under the provisions of NRS Chapter 534.

NOW THEREFORE, it is ordered that, with the following exceptions, any application to appropriate groundwater pursuant to NRS Chapters 533 and 534 within the designated Pahrump Valley Hydrographic Basin will be denied.

EXCEPTIONS:

1. Those applications for environmental permits filed pursuant to NRS §§ 533.437 to 533.4377, inclusive.
2. Those applications for temporary appropriations of groundwater for stockwater purposes during drought declarations filed pursuant to NRS § 533.504.
3. Those applications for temporary appropriations of groundwater for establishing fire-resistant vegetative cover filed pursuant to NRS § 533.436.
4. Those applications filed to increase diversion rate only, with no corresponding increase in duty of water.

 P.E.

Jason King, P.E.
State Engineer

Dated at Carson City, Nevada this

29th day of April, 2015.

**IN THE OFFICE OF THE STATE ENGINEER
OF THE STATE OF NEVADA**

ORDER

#1293

**PROHIBITING THE DRILLING OF NEW DOMESTIC WELLS
IN THE PAHRUMP ARTESIAN BASIN (10-162), NYE COUNTY, NEVADA.**

WHEREAS, the State Engineer has designated the Pahrump Artesian Basin as provided under NRS § 534.120 by the following orders:

1. Order No. 176 dated March 11, 1941, designating and describing the basin pursuant to NRS § 534.120 upon the petition of ten percent of the legal appropriators of underground water;
2. Order No. 193 dated January 15, 1948, extending the designated area;
3. Order No. 205 dated January 23, 1953, further extending the designated area.

WHEREAS, the State Engineer has issued the following orders concerning the regulation and management of groundwater in the basin:

1. Order No. 206 dated May 4, 1953, requiring the installation of measuring devices.
2. Order No. 381 dated June 1, 1970, declaring irrigation a non-preferred use, ordering that new applications for irrigation be denied.
3. Order No. 955 dated October 26, 1987, amending Order No. 381, denying applications on the Pahrump and Manse fans, restricting applications to small commercial uses and forfeiture re-filing provisions.
4. Order No. 1107 dated November 8, 1994, denying all new applications to appropriate except small commercial, small industrial and environmental uses.
5. Order No. 1183 dated April 19, 2007, establishing a program for domestic well credits in the basin.
6. Order No. 1252 dated April 29, 2015, further extending the designated area, lifting the prohibition of moving existing water rights to the Pahrump and Manse fans and curtailing all new appropriations except for very limited exceptions.

WHEREAS, the State Engineer makes the following additional findings and conclusions in support of this Order:

1. The State Engineer estimates that the perennial yield of the Pahrump Artesian Basin is 20,000 acre-feet annually.¹
2. The committed rights in the form of permits and certificates to the use of groundwater in the basin are approximately 59,175 acre-feet. This amount does not include the amount allowed to be withdrawn by existing domestic wells.²
3. A "domestic well" is a well used for culinary and household purposes directly related to a single-family dwelling, including without limitation, the watering of a family garden and lawn and the watering of livestock and any other domestic animals or household pets, if the amount of water drawn does not exceed 2 acre-feet per year, (NRS §§ 534.013 and 534.180).
4. There are approximately 11,280 existing domestic wells drilled in the Pahrump Artesian Basin. Pursuant to NRS § 534.180, domestic wells are exempt from the permitting requirements of NRS Chapters 533 and 534, having the legal right to withdraw up to 2 acre-feet annually. Thus, in the Pahrump Artesian Basin, the ability of existing domestic wells to withdraw up to 2 acre-feet annually exceeds the perennial yield by domestic wells alone.³
5. The existing domestic wells in the Pahrump Artesian Basin constitutes the greatest proliferation and density of domestic wells in the state. The density of existing domestic wells ranges from 1 up to 469 wells per square mile. The State Engineer has determined that pumping by domestic wells has the potential to be the largest use of groundwater in the basin.⁴
6. In addition to existing domestic wells, there is potential for up to 8,000 new domestic wells to be drilled on existing parcels for which no domestic well currently exists. Consequently, the drilling of up to 8,000 new domestic wells, represents the legal right to withdraw up to an additional 16,000 acre-feet of groundwater by those new domestic wells.⁵

¹ Nevada Division of Water Resources' Water Rights Database, Hydrographic Basin Summary, Pahrump Artesian Basin (162), accessed December 19, 2017, official records in the Office of the State Engineer, available at <http://water.nv.gov/undergroundactive.aspx>; State Engineer's Order 1252.

² *Id.*

³ Nevada Division of Water Resources' Well Log Database, December 19, 2017, official records in the Office of the State Engineer, available at <http://water.nv.gov/wellogquery.aspx>.

⁴ *Id.*; Nye County Water Resources Plan (2004) and Plan Update (2017); Division of Water Resources Groundwater Pumpage Inventories Pahrump Valley Hydrographic Basin 10-162.

⁵ *Id.*

7. In 1993, Senate Bill 19 was passed, which acknowledged a policy of recognizing existing domestic wells as appurtenances to private homes and created a protectable interest in the source of supply to the domestic well. As originally enacted, it applied to counties having a population less than 400,000.⁶ Senate Bill 19 was codified in NRS § 533.024(1)(b).
8. In 2001, the legislature passed Senate Bill 159, which removed the limitation in NRS § 533.024(1) to counties having a population less than 400,000, making that provision and related provisions applicable statewide.⁷
9. In testimony on Senate Bill 159, former State Engineer Michael Turnipseed agreed with Senator Maggie Carlton that a "protectable interest" only occurs after there has been an improvement on the property and a well has been drilled, and that citizens cannot claim a "protectable interest" without anything on the property.
10. During the 1999-2000 legislative interim, the Subcommittee to Study Domestic and Municipal Water Wells and its Technical Advisory Committee convened numerous meetings to study issues related to domestic and municipal wells.⁸
11. An issue identified by the Interim Subcommittee was that land division laws under NRS Chapter 278 were problematic because parcel maps and other types of land division do not require water rights to be attached to newly created parcels, unlike subdivision approvals. Testimony before the Subcommittee indicated that many counties enacted ordinances requiring water rights be attached to new parcel creations, but that existing parcels were exempt from that requirement.
12. In 1998, Nye County initiated a temporary moratorium on land parceling until the Pahrump Regional Planning Commission could develop an ordinance to be enacted by the County Board of Commissioners. The ordinance ultimately enacted by the Board of Commissioners requires that a person who parcels land in Pahrump Valley is required to deed water rights to the County for each additional lot that is created through parceling.⁹
13. The concern of the Interim Subcommittee regarding parceling land without requiring water rights is typified by the existing condition in the Pahrump Artesian Basin. Although the County Board of Commissioners enacted an ordinance requiring water rights for any new parcels created, the ordinance did not apply to parcels already in existence.

⁶ Senate Bill 19, Chapter 631, Statutes of Nevada 1993.

⁷ Senate Bill 159, Chapter 85, Statutes of Nevada 2001.

⁸ Legislative Counsel Bureau Bulletin No. 01-18, *Domestic and Municipal Water Wells* (November 2000).

⁹ Nye County Water Resources Plan (2004); and see current Nye County Code § 16.28.170 available at

http://sterlingcodifiers.com/codebook/index.php?book_id=648&chapter_id=71572#s705292.

14. Testimony related to Senate Bill 19 (1993), Senate Bill 159 (2001) and during the 1999-2000 Interim Subcommittee all confirm that inclusion of the "protectable interest" language in NRS Chapters 533 and 534 was not intended to limit the State Engineer's ability to regulate and manage the Nevada's water resources.¹⁰
15. NRS § 534.120 authorizes the State Engineer to make such rules, regulations and orders deemed essential for the welfare of the area involved in designated groundwater basins when the groundwater basin is being depleted in the judgment of the State Engineer.
16. NRS § 534.110(8) provides that in any basin or portion thereof in the state designated by the State Engineer, the State Engineer may restrict drilling of wells in any portion thereof if the State Engineer determines that additional wells would cause an undue interference with existing wells.
17. Historical water level data maintained by the State Engineer and other agencies demonstrate that water levels on the valley floor have steadily declined since the 1950s. Despite numerous orders by the State Engineer regulating groundwater in the basin, water levels on the valley floor have not stabilized. In addition to declining water levels, issues related to declining water levels in the basin are well-documented, including impacts to springs and land subsidence.¹¹
18. Overwhelmingly, existing domestic wells are located on the valley floor where water levels are declining. Similarly, any new domestic wells would largely be located on the valley floor.
19. In a 2017 update to the Nye County Water Resources Plan, data and maps from the Water Level Management Plan were used to examine the longevity of existing shallow wells, primarily domestic wells, in areas of measure and sustained water table declines. The data and simulations predicted that 438 wells would fail by 2035, and the number of failed wells would reach 3,085 by 2065. The study did not take into account anticipated increases in future demand; therefore, additional demand created by new domestic wells would be expected to accelerate water level declines and predicted well failures.¹²

¹⁰ See fn. 6, 7 and 8, and minutes of testimony related thereto.

¹¹ Nevada Division of Water Resources' Water Level Database, December 19, 2017, official records in the Office of the State Engineer, available on-line at <http://water.nv.gov/WaterLevelData.aspx>; water level records maintained by the United States Geological Survey; Harrill, J., *Ground-Water Storage Depletion in Pahrump Valley, Nevada-California 1962-75*, (Department of Conservation and Natural Resources and United States Geological Survey), 1986; and see also, fn. 4.

¹² Nye County Water Resources Plan Update (2017); Klenke, J., *Estimated Effects of Water Level Declines in the Pahrump Valley on Water Well Longevity* (January 2017).

20. The drilling of up to 8,000 new domestic wells endangers the continued supply of groundwater within the basin, including the supply to existing rights and existing domestic wells.
 21. The State Engineer has determined from existing water level and other data that the groundwater basin is being depleted, and that this order is essential for the welfare of the area involved.
 22. Requiring the acquisition and relinquishment of water rights to serve new domestic wells on existing parcels is consistent with Nye County Code § 16.28.170, which, since 1998, has required water rights for the approval of new parcel maps;
 23. Similarly, requiring the acquisition of water rights to serve new domestic wells is consistent with the legislature's intent expressed in other areas of the law that there must be sufficient water available to grant new appropriative rights or to approve parcel and subdivision maps intended to be served by domestic wells. See NRS §§ 533.070; 534.120(e); 278.335 and 278.461.
 24. Allowing the unrestrained drilling of additional domestic wells in a basin that is already more than two-times overappropriated is inconsistent with the State Engineer's prior orders regulating and restricting appropriative rights in an attempt to stabilize water levels in the basin.
 25. The Nye County Water Resources Plan adopted in 2004 and the update to the Plan in 2017, describe the existing problems posed by the proliferation of domestic wells in Pahrump and the potential consequences of drilling up to 8,000 new domestic wells. In December 2017, the Board of the Nye County Water District voted to approve sending a letter to the State Engineer providing support for the State Engineer's issuance of an order requiring relinquishment or dedication of water rights for new domestic wells.¹³
- NOW THEREFORE**, it is hereby ordered that the drilling of any new domestic well within the Pahrump Artesian Basin is prohibited, except that:
1. Any person proposing to drill a new domestic well must obtain an existing water right in good standing, subject to review of the State Engineer, of not less than 2.0 acre-feet annually and relinquish the water right to serve the domestic well.
 2. Any entity that has already relinquished sufficient water rights to serve a new domestic well is excepted from this order.
 3. A domestic well requiring rehabilitation as defined by NAC § 534.189 is hereby excepted.


¹³ Correspondence from Oscar (Oz) Wichman on behalf of the Nye County Water District to Jason King, December 11, 2016 [sic].

4. The reconditioning of a domestic well as defined by NAC § 534.188, or replacement of an existing domestic well is excepted from this Order, unless the well is located in an area where water can furnished by an entity such as a water district or a municipality presently engaged in furnishing water to the inhabitants thereof.


JASON KING, P.E.
State Engineer

Dated at Carson City, Nevada this

19TH day of DECEMBER, 2017.



HYDROGRAPHIC AREA SUMMARY

Hydrographic Area No. 162 Hydrographic Area Name PAHRUMP VALLEY

Subarea Name

Hydrographic Region No. 10 Hydrographic Region Name CENTRAL



Area (sq. mi.) 789

Counties within the hydrographic area Clark, Nye

Nearest Communities to Hydrographic Area Pahrump, Las Vegas

Designated (Y/N, Order No.) Y, O-1252 For All or Portion of Basin All

Preferred Use O-1252 Preferred Uses Env, Temp Stk For All or Portion of Basin All

State Engineer's Orders:  (Click search icons to find all designation orders or rulings for this basin) For All or Portion of Basin AllState Engineer's Rulings  this basin)

Pumpage Inventory Status Ongoing Crop Inventory Status None

Water Level Measurement? Y

Yield Values

Perennial Yield (AFY) 20000

System Yield (AFY)

Yield Reference(s) Numerous Studies

Yield Remarks Recharge

Source of Committed Data NDWR Database Supplementally Adjusted?

Manner Of Use	Underground	Geothermal	Other Ground Water
Commercial	1,286.02	0.00	0.00
Construction	45.00	0.00	0.00
Domestic	7,811.95	0.00	0.00
Environmental	0.00	0.00	0.00
Industrial	181.64	0.00	0.00
Irrigation (Carey Act)	0.00	0.00	0.00
Irrigation (DLE)	700.00	0.00	0.00
Irrigation	9,570.08	0.00	0.00
Mining and Milling	10.00	0.00	0.00
Municipal	31,164.26	0.00	0.00
Power	0.00	0.00	0.00
Quasi-Municipal	7,910.38	0.00	0.00
Recreation	490.53	0.00	0.00
Stockwater	4.70	0.00	0.00
Storage	0.00	0.00	0.00
Wildlife	0.00	0.00	0.00
Other	0.00	0.00	0.00
Totals	59,174.54	0.00	0.00

Related Reports

USGS Reconnaissance None

USGS Bulletin 3, 5, 6

Other References

Comments Basin is Shared in Common with California

Printed
12/19/2017
JT APP 86

Well Driller's Log - General Report

18 January 2018

Basin	County	Twn	Rng	Sec	Quarters	Current Owner	Date Complete	Log No.	Drillers lic. no.	Total Depth	Water Lvl	Casing Dia.	Assessor's Parcel no.	Work type	Prop use	App/Permit
162	NY	S21	E54	18		SE SE MARTIN, GARY	02-04-72	12107	552	140	40.00	8.62		N	H	
162	NY	S19	E53	31		SE SW MARTIN, GARY	02-04-72	12108	552	140	32.00	8.62		N	H	
162	NY	S20	E53	17		NW NW CRAIN, THOMAS	05-12-85	26778	725	140	36.00	8		N	H	
162	NY	S19	E52	25		NE NE COLLINS, R L	05-17-85	26779	725	140	42.00	8		N	H	
162	NY	S19	E52	25		SE NW RAINEY, LAURA STARK	02-08-85	26780	725	140	42.00	8		N	H	
162	NY	S19	E52	36		SW NW GOUCHER, ALLEN	01-30-86	26781	1427	140	40.00	8.62		N	H	
162	NY	S19	E53	10		NW SW WILSON, IRENE	06-14-85	26782	1427	140	45.00	8.62		N	H	
162	NY	S19	E53	10		NW SW AMBLER, HAROLD	06-11-85	26783	1427	140	45.00	8.62		N	H	
162	NY	S19	E53	16		NE LEE, JIM	03-25-85	26784	1081	200	101.00	8.62		N	H	
162	NY	S19	E53	16		NE NE MARTINDALE, BILL	11-28-85	26785	1426	200	102.00	8.62		N	H	
162	NY	S19	E53	28		NE NE SNOW, FRANK	09-25-85	26786	1081	160	50.00	8.62		N	H	
162	NY	S19	E53	28		SE NE YOUNG, DAVID	02-15-86	26787	725	200	81.00	8		N	H	
162	NY	S19	E53	28		NE SW MOLISEE, LLOYD	03-29-85	26788	944	200	110.00	8.62		N	H	
162	NY	S19	E53	30		NE NE PATTERSON, CLIFTON	04-16-85	26789	725	140	45.00	8		N	H	
162	NY	S19	E53	30		SE BROWN, RANDALL	05-10-85	26790	1427	140	42.00	8.62		N	H	
162	NY	S19	E53	30		NE SE HARRINGTON, JOHN M	03-21-85	26791	1426	140	41.00	8		N	H	
162	NY	S19	E53	31		SW NE GEORGE, FRANK	04-07-85	26793	1427	140	31.00	8.62		N	H	
162	NY	S19	E53	31		SE NW SMITH, MELBA	07-01-85	26794	725	140	35.00	8		N	H	
162	NY	S19	E53	31		NE SE TOMS, LEWIS	04-04-85	26795	725	140	33.00	8		N	H	
162	NY	S19	E53	33		NE SE ROMALETTI, TONY & CONNIE	08-14-85	26797	1426	160	47.00	8		N	H	

Preliminary Data - Subject to Revision

1

Basin	County	Twn	Rng	Sec	Quarters	Current Owner	Date Complete	Log No.	Drillers lic. no.	Total Depth	Water Lvl	Casing Dia.	Assessor's Parcel no.	Work type	Prop use	App/Permit
162	NY	S19	E53	34		NE SE PINON, HERIBERTO	08-26-85	26798	725	280	92.00	8		N	H	
162	NY	S19	E53	35		NW SW BIEGANSKI, BOB	03-17-85	26799	1426	280	125.00	8		N	H	
162	NY	S20	E52	01		NE SE BROOKS, JOSEPH	09-19-85	26800	725	140	31.00	8		N	H	
162	NY	S21	E53	02		SW NE TROUT, THOMAS	10-15-86	26802	1427	140	37.00	8.62		N	H	
162	NY	S20	E52	12		NW SE TAYLOR, FRED	11-20-85	26803	725	140	32.00	8		N	H	
162	NY	S20	E52	13		NE SW CAMPBELL, VICTOR	02-20-85	26804	725	140	34.00	8		N	H	
162	NY	S20	E52	13		SW SE FINCHER, HAL	02-18-85	26805	725	140	34.00	8		N	H	
162	NY	S20	E52	13		SE SE FINCHER, HAL	02-22-86	26806	725	140	35.00	8		N	H	
162	NY	S20	E52	13		SE SE FINCHER, HAL	02-22-86	26807	725	140	35.00	8		N	H	
162	NY	S20	E52	14		SW NW HOWELL, IRVIN	03-12-85	26808	1081	160	45.00	8.62		N	H	
162	NY	S20	E52	25		NE BROWN, S H	03-03-85	26809	1081	160	35.00	8.62		N	H	
162	NY	S20	E52	36		SW ROBERTS, TOM	04-13-85	26810	1427	140	35.00	8.62		N	H	
162	NY	S20	E53	04		NE MAHEAU, ARTHUR	01-24-85	26811	1427	140	40.00	8.62		N	H	
162	NY	S20	E53	04		SW NE BALDWIN, RALPH	04-17-85	26812	725	140	38.00	8		N	H	
162	NY	S20	E53	04		SW NE WHARTON, WILBERT	03-25-85	26813	1426	160	35.00	8		N	H	
162	NY	S20	E53	04		NE NW WILSON, GEORGE	08-30-85	26814	725	200	34.00	8		N	H	
162	NY	S20	E53	05		NE NE ROGERS, JACK	08-20-85	26815	1081	160	41.00	8.62		N	H	
162	NY	S20	E53	05		NW NW WEISS, ROBERT	07-18-85	26816	1081	160	38.00	8.62		N	H	
162	NY	S20	E53	05		NW NW WEISS, ROBERT	07-16-85	26817	1081	160	38.00	8.62		N	H	
162	NY	S20	E53	06		NE GIFFORD, WILLIAM	08-09-85	26818	1424	140	33.00	8.62		N	H	
162	NY	S20	E53	06		NE NE GEOFFROY, DON	04-05-85	26819	1081	140	35.00	8.62		N	H	
162	NY	S20	E53	06		SW BAILEY, DON	10-17-85	26820	1081	160	41.00	8.62		N	H	
162	NY	S20	E53	06		SW SW BOZANK, MILT	08-10-85	26821	1081	160	34.00	8.62		N	H	
162	NY	S20	E53	06		SW SW SHOTLY, DENNIS	08-08-85	26822	1081	160	37.00	8.62		N	H	

Preliminary Data - Subject to Revision

Basin	County	Twn	Rng	Sec	Quarters	Current Owner	Date Complete	Log No.	Drillers lic. no.	Total Depth	Water Lvl	Casing Dia.	Assessor's Parcel no.	Work type	Prop use	App/Permit
162	NY	S20	E53	06		SE SW HUNT, CHARLES	09-21-85	26823	1081	160	35.00	8.62		N	H	
162	NY	S20	E53	06		SW SE YOMNICK, ED	11-21-85	26824	1426	160	36.00	8.62		N	H	
162	NY	S20	E53	07		NW HOYT, JEFF	02-14-85	26825	1427	140	29.00	8.62		N	H	
162	NY	S20	E53	07		NW SUNNY DESERT MOBILE HOMES	01-27-85	26826	1427	140	29.00	8.62		N	H	
162	NY	S20	E53	07		SE SE FULLER, IRENE	01-12-85	26827	1081	160	50.00	8.62		N	H	
162	NY	S20	E53	08		NW NW STANGE, ORVILLE	03-02-85	26828	1081	210	35.00	8.62		N	H	
162	NY	S20	E53	08		NW SW MEYERS, EDWIN	03-17-86	26829	1427	140	34.00	8.62		N	H	
162	NY	S20	E53	08		NE SE MORGAN, RED	03-19-85	26830	725	140	34.00	8		N	H	
162	NY	S20	E53	08		NE SE MORGAN, GEORGE	06-27-85	26831	725	140	34.00	8		N	H	
162	NY	S20	E53	08		NW SE MORGAN, GEORGE	06-28-85	26832	725	140	34.00	8		N	H	
162	NY	S19	E53	34		SW NW BLOSSER, TED	01-30-78	21626	725	220	50.00	8		N	H	
162	NY	S20	E53	24		NE NE GARDNER, GARY	10-15-85	27456	1081	130	35.00	8.62		N	H	
162	NY	S20	E53	24		NE NE GARDNER, GARY	10-20-85	27457	1081	137	37.00	8.62		N	H	
162	NY	S20	E53	17		NE NE MONCRIES, BILL	10-20-85	27458	1426	160	35.00	8.62		N	H	
162	NY	S20	E53	17		NE NE STONE, JOHN	10-18-85	27459	1426	160	36.00	8.62		N	H	
162	NY	S21	E53	10		SE SE PALMER, DONNA	04-08-86	27475	1427	140	40.00	8.62		N	H	
162	NY	S20	E53	29		NW SW H & D DEVELOPERS	04-16-86	27476	1427	140	42.00	8.62		N	H	
162	NY	S21	E54	07		NW TOTH, STEPHEN	05-02-86	27477	1427	140	37.00	8.62		N	H	
162	NY	S21	E54	29		SW NW POULSON, WILLIAM	10-13-85	27478	1081	160	40.00	8.62		N	H	
162	NY	S20	E53	05		SW SW NELSON, JACOB	03-27-86	27479	1081	160	38.00	8.62		N	H	
162	NY	S20	E54	20		NW NE PODBUGER, DAVID	01-13-86	27480	1426	180	60.00	8.62		N	H	
162	NY	S20	E53	21		NW NW THOMSEN, CHARLES L	03-06-86	27481	1426	160	50.00	8.62		N	H	
162	NY	S20	E53	17		SW SW TRAE, FORREST	03-28-86	27482	1081	160	39.00	8.62		N	H	
162	NY	S21	E54	33		NW NW SAMUEL, WOODY	01-05-86	27483	1426	160	61.00	8.62		N	H	

Preliminary Data - Subject to Revision

Basin	County	Twn	Rng	Sec	Quarters	Current Owner	Date Complete	Log No.	Drillers lic. no.	Total Depth	Water Lvl	Casing Dia.	Assessor's Parcel no.	Work type	Prop use	App/Permit
162	NY	S19	E53	25		SW SW REEVE, CHARLES H	02-12-86	27484	1081	160	45.00	8.62		N	H	
162	NY	S21	E54	19		SW NW EVALUATOR INC	05-04-86	27485	1426	160	60.00	8.62		N	H	
162	NY	S20	E53	06		NW NE DAVENPORT, JOHN A	01-26-86	27486	1081	160	38.00	8.62		N	H	
162	NY	S21	E53	10		SE SE BENJAMIN, JOE	05-02-86	27487	1426	160	42.00	8.62		N	H	
162	NY	S21	E53	11		SE NW POE, JOEDETTE	05-02-86	27488	1426	160	40.00	8.62		N	H	
162	NY	S21	E53	11		NW NE ELLIOT, IRENE	04-06-86	27489	1426	160	41.00	8.62		N	H	
162	NY	S21	E54	19		SW NW MILLER, ALFRED	03-15-86	27490	1426	160	59.00	8.62		N	H	
162	NY	S21	E53	02		NW NW KALLOUDIS, NICHOLAS	03-31-86	27491	1427	140	30.00	8.62		N	H	
162	NY	S21	E54	20		SE SE KACER, MILO	03-11-86	27497	1426	160	60.00	8.62		N	H	
162	NY	S21	E54	29		NE NW ATKINS, CARROLL	03-17-86	27498	1426	160	60.00	8.62		N	H	
162	NY	S21	E54	29		NW NW SIMMONS, GENE	03-16-86	27499	1426	160	60.00	8.62		N	H	
162	NY	S21	E54	20		SW NW YOUNGLOVE, JACK	01-26-86	27500	1426	160	58.00			N	H	
162	NY	S21	E53	11		NE NW HUEDA, PATSY	01-29-86	27501	1426	160	40.00	8.62		N	H	
162	NY	S20	E53	08		NW SE BOCH, CHRIS	01-04-86	26833	725	140	34.00	8		N	H	
162	NY	S20	E53	08		NW SE BOCH, CHRIS	01-05-86	26834	725	140	34.00	8		N	H	
162	NY	S21	E53	11		SW NW DOMINGUEZ, ROLAND	10-15-86	26836	725	140	42.00	8		N	H	
162	NY	S20	E53	09		RADA, EUARISTO	05-11-85	26837	1081	125	31.00	8.62		N	H	
162	NY	S20	E53	09		SW SW SAEGER, JOAN	07-25-85	26838	1081	155	40.00	8.62		N	H	
162	NY	S20	E53	09		SW SW STEEL, WALTER	06-24-85	26839	1081	160	41.00	8.62		N	H	
162	NY	S20	E53	16		SW NE FRENCH, JOHN	03-17-85	26842	1081	150	37.00	8.62		N	H	
162	NY	S20	E53	16		NW NW BRAITHWAITE, STANLEY	02-23-85	26843	725	200	38.00	8		N	H	
162	NY	S20	E53	16		NW SW NYBERG, CHARLES	10-18-85	26844	725	140	37.00	8		N	H	
162	NY	S20	E53	17		NE NE BOWMAN, BILL	04-18-85	26845	725	140	36.00	8		N	H	
162	NY	S20	E53	17		NE NE MILLER, MARVIN	01-16-85	26846	725	140	35.00	8		N	H	

Preliminary Data - Subject to Revision

Basin	County	Twn	Ring	Sec	Quarters	Current Owner	Date Complete	Log No.	Drillers lic. no.	Total Depth	Water Lvl	Casing Dia.	Assessor's Parcel no.	Work type	Prop use	App/Permit
162	NY	S20	E53	17		NE NE CRISALLO, RINO	10-21-85	26847	725	140	36.00	8		N	H	
162	NY	S20	E53	17		NE NE HOLBROOK, DON	10-19-85	26848	725	140	36.00	8		N	H	
162	NY	S20	E53	17		NE NE BORDEN, PAT	08-16-85	26849	1426	160	0.00	8.62		N	H	
162	NY	S20	E53	17		SW NE NYBERG, CHARLES	06-02-85	26850	725	140	37.00	8		N	H	
162	NY	S20	E53	17		NE NW CURNUTT, ROY	05-13-85	26851	725	140	36.00	8		N	H	
162	NY	S20	E53	17		NE NW SNELL, DICK	02-10-85	26852	725	140	35.00	8		N	H	
162	NY	S20	E53	17		NW NW FINCHER, JAMES	06-25-85	26853	725	140	37.00	8		N	H	
162	NY	S20	E53	17		SE NW HICKEY, JOE	03-24-85	26854	1081	140	38.00	8.62		N	H	
162	NY	S20	E53	17		SE NW FINCHER, JAMES	01-17-85	26855	725	140	38.00	8		N	H	
162	NY	S20	E53	17		SE NW FINCHER, JAMES	01-18-85	26856	725	140	38.00	8		N	H	
162	NY	S20	E53	17		SE NW FINCHER, JAMES	06-26-85	26857	725	140	37.00	8		N	H	
162	NY	S20	E53	17		SE NW WOODIN, CHARLOTT	04-12-85	26858	1081	140	37.00	8.62		N	H	
162	NY	S20	E53	17		SE NW FINCHER, HAL	02-17-86	26859	725	140	40.00	8		N	H	
162	NY	S20	E53	17		NE SW FINCHER, HAL	02-17-85	26860	725	140	37.00	8		N	H	
162	NY	S20	E53	17		NW SW FINCHER, HAL	02-18-86	26861	725	140	36.00	8		N	H	
162	NY	S20	E53	17		NE SE EDWARDS, DONALD	05-30-85	26862	725	140	36.00	8		N	H	
162	NY	S21	E54	19		SW NW FARLEY, EARNEST	04-10-86	27502	1426	160	60.00	8.62		N	H	
162	NY	S21	E54	19		SE NE HASTINGS, ARDEN	04-16-86	27505	1081	160	61.00	8.62		N	H	
162	NY	S20	E53	06		SW SW FRASCA, GUS	01-11-86	27506	1081	160	40.00	8.62		N	H	
162	NY	S20	E54	20		NW NE MARCHAND, RUSSELL D	01-13-86	27508	1426	160	60.00	8.62		N	H	
162	NY	S21	E54	20		SW SW NELSON, WILLIAM	04-22-86	27509	1427	160	50.00	8.62		N	H	
162	NY	S20	E53	17		NE NW FINCHER, HAL	03-20-86	27515	725	140	36.00	8		N	H	
162	NY	S20	E53	08		SE SW VANHEUSEN, DAVID	03-20-86	27516	725	140	37.00	8		N	H	
162	NY	S20	E53	08		NW SE MCCLURE, BOB	03-24-86	27517	725	140	36.00	8		N	H	

Preliminary Data - Subject to Revision

Basin	County	Twn	Rng	Sec	Quarters	Current Owner	Date Complete	Log No.	Drillers lic. no.	Total Depth	Water Lvl	Casing Dia.	Assessor's Parcel no.	Work type	Prop use	App/Permit
162	NY	S20	E53	09		NE SW RAY, GENE & LEE	03-26-86	27518	725	140	35.00	8		N	H	
162	NY	S19	E53	32		NW SW HOOVER, EDWARD & FRANCIS	05-24-86	27519	725	140	34.00	8		N	H	
162	NY	S21	E54	20		SW NW GATOV, JUNE	03-18-86	27520	725	140	46.00	8		N	H	
162	NY	S21	E53	11		NW SW BOARD, ANDREW	03-19-86	27523	725	160	56.00	8		N	H	
162	NY	S21	E54	17		SE SW ELLIS, ALVIN	03-17-86	27524	725	160	58.00	8		N	H	
162	NY	S19	E53	32		NW SW BLOSSER, TED	04-08-86	27525	725	140	34.00	8		N	H	
162	NY	S19	E53	32		NW SW BLOSSER, TED	04-07-86	27526	725	140	34.00	8		N	H	
162	NY	S20	E53	17		NE NW MCKEON, OWEN	04-05-86	27527	725	140	36.00	8		N	H	
162	NY	S19	E53	29		SE SW SCALES, KIBBY	05-19-86	27528	725	140	38.00	8		N	H	
162	NY	S20	E52	23		SW SW MURPHY, RON	05-16-86	27529	725	140	55.00	8		N	H	
162	NY	S20	E53	33		NE NE BARTHOLOW, MERRIL	05-14-86	27530	725	140	32.00	8		N	H	
162	NY	S21	E53	13		SW SW MEEKS, LONNIE	05-08-86	27531	725	160	48.00	8		N	H	
162	NY	S20	E53	17		SW NW MANLEY, GARRIE O	05-09-86	27532	725	140	37.00	8		N	H	
162	NY	S19	E53	32		NE SW MILLER, CLEAVE	05-27-86	27533	725	140	36.00	8		N	H	
162	NY	S20	E53	06		SE SW CARRIER, RICHARD	06-01-86	27569	1081	160	40.00	8.62		N	H	
162	NY	S19	E53	28		NE SW BLACKWELL, JIM	04-02-86	27570	725	160	58.00	8		N	H	
162	NY	S21	E53	11		NW NE GIBSON, MABLE I	05-26-86	27572	1426	160	41.00	8.62		N	H	
162	NY	S21	E54	20		NW NW HOWARD, DARR	06-19-86	27574	1426	160	60.00	8.62		N	H	
162	NY	S20	E53	10		NE NE STRATION, GENE B	06-04-86	27575	643	160	31.00	8.62		N	H	
162	NY	S20	E53	17		NE SE CHESTNUT, SAM	10-17-85	26863	725	160	37.00	8		N	H	
162	NY	S20	E53	17		NW SE LEE, JAMES	07-24-85	26864	725	200	36.00	8		N	H	
162	NY	S20	E53	18		NE NE MORRIS, H H	05-07-85	26865	1081	155	41.00	8.62		N	H	
162	NY	S20	E53	18		NW NE PROVENZA, JAN	05-31-85	26866	725	140	36.00	8		N	H	
162	NY	S20	E53	18		SE C & L SUBDIVISION	04-03-85	26867	1081	140	36.00	8.62		N	H	

Preliminary Data - Subject to Revision

Basin	County	Twn	Rng	Sec	Quarters	Current Owner	Date Complete	Log No.	Drillers lic. no.	Total Depth	Water Lvl	Casing Dia.	Assessor's Parcel no.	Work type	Prop use	App/Permit
162	NY	S20	E53	18		SE GIBERSON, LLOYD	02-24-85	26868	1427	140	31.00	8.62		N	H	
162	NY	S20	E53	28		SE NW THOMAS, STEWART	01-19-85	26872	725	140	32.00	8		N	H	
162	NY	S20	E53	29		SW NE GRASSTON, LOUIS	09-05-85	26873	725	196	52.00	8		N	H	
162	NY	S20	E53	30		NE NE SMITH, G D	05-22-85	26874	1081	160	40.00	8.62		N	H	
162	NY	S20	E53	30		NW NE BALDWIN, PHIL	02-19-86	26875	725	140	36.00	8		N	H	
162	NY	S20	E53	30		NW NE CROTHWAITE, MADONNA	02-23-86	26876	725	140	38.00	8		N	H	
162	NY	S20	E53	33		NW NE LAVERTY, MICHAEL	10-16-85	26877	725	140	36.00	8		N	H	
162	NY	S20	E53	33		SW NE PETERSON, CLAES	08-12-85	26878	1426	160	37.00	8		N	H	
162	NY	S20	E53	34		SE SE MILLER, BILL & PAULA	06-22-85	26879	725	140	32.00	8		N	H	
162	NY	S20	E54	29		NW SE WULFENSTEIN, RAY	01-16-85	26880	725	350	218.00	8		N	H	
162	NY	S21	E53	01		NE NW PRICE, CHARLES	04-07-85	26881	1081	160	36.00	8.62		N	H	
162	NY	S21	E53	02		NE FLOYD, RON	02-08-86	26882	1427	140	38.00	8.62		N	H	
162	NY	S21	E53	02		SW NE CHAVEZ, URBAN	05-25-85	26883	1081	140	55.00	8.62		N	H	
162	NY	S21	E53	02		SW NE LONG, WILLIAM	12-18-85	26884	1426	140	41.00	8.62		N	H	
162	NY	S21	E53	02		NW KEEFER, NORMA	02-02-85	26885	1427	140	36.00	8.62		N	H	
162	NY	S21	E53	02		NE NW CHAPMAN, BOB	12-23-84	26886	1081	160	39.00	8.62		N	H	
162	NY	S21	E53	02		NW NW FLOYD, RON	03-24-86	26887	1427	140	30.00	8.62		N	H	
162	NY	S21	E53	02		SW NW VOGT, J	02-09-85	26888	1427	140	35.00	8.62		N	H	
162	NY	S21	E53	02		SW NW RANGER, MARS	01-03-85	26889	1427	140	35.00	8.62		N	H	
162	NY	S21	E53	11		NW NE SHAW, JAMES	03-20-85	26891	725	140	41.00	8		N	H	
162	NY	S21	E53	11		NW NE BROWN, WILLIAM	02-20-86	26892	725	140	40.00	8		N	H	
162	NY	S21	E53	11		SW NE ERICKSON, ROBERT	01-23-85	26893	725	140	40.00	8		N	H	
162	NY	S20	E53	09		SW SE STELLMAN, EARL & NADINE	11-04-86	28187	1426	160	32.00	8.62		N	H	
162	NY	S21	E53	11		NW NW HARRISON, LAWRENCE & LYNN	11-06-86	28188	1426	160	37.00	8.62		N	H	

Preliminary Data - Subject to Revision

Basin	County	Twn	Rng	Sec	Quarters	Current Owner	Date Complete	Log No.	Drillers lic. no.	Total Depth	Water Lvl	Casing Dia.	Assessor's Parcel no.	Work type	Prop use	App/Permit
162	NY	S20	E53	05		NE NW STALKER, ROBERT	10-07-86	28190	1426	160	35.00	8.62		N	H	
162	NY	S19	E53	28		SW SE DEVLIN, DUKE	01-13-87	28191	1426	160	58.00	8.62		N	H	
162	NY	S20	E53	35		NE NE WOODSON, SAMUEL	01-12-87	28193	725	140	34.00	8		N	H	
162	NY	S20	E53	07		NW NW FRASCA, CANIO	01-05-87	28194	725	140	35.00	8		N	H	
162	NY	S20	E53	18		NW NE DANN, GREG	01-20-87	28195	725	140	40.00	8		N	H	
162	NY	S21	E53	12		NE NE DAIGLER, ZOLINA	01-23-87	28196	725	140	38.00	8		N	H	
162	NY	S21	E54	19		NW SW BENTZ, ROBERT	01-30-87	28197	725	160	46.00	8		N	H	
162	NY	S19	E53	33		NE SE JOHNSTON, ROBERT PAUL	01-15-87	28198	1426	200	50.00	12.25		N	H	
162	NY	S21	E54	29		NE NW MURILLO, JOE	02-03-87	28199	725	160	60.00	8		N	H	
162	NY	S20	E53	15		NE SE RAPER, CLYDE	12-30-86	28201	725	200	36.00	8		N	H	
162	NY	S21	E54	29		NW HOLT, WALTER	12-11-86	28203	1427	160	55.00	8.62		N	H	
162	NY	S20	E52	12		SW SE STANTON JR, JOHN	12-09-86	28204	725	140	34.00	8		N	H	
162	NY	S20	E52	12		SW SE STANTON JR, JOHN	12-08-86	28205	725	140	34.00	8		N	H	
162	NY	S20	E53	33		NW SE EGGENBERGER, VERDIN	11-17-86	28206	725	140	35.00	8		N	H	
162	NY	S19	E53	32		NW SW BARTLETT, HERMAN	12-06-86	28207	725	140	36.00	8		N	H	
162	NY	S19	E52	25		SE NE DURY, ROBERT	12-11-86	28208	725	140	36.00	8		N	H	
162	NY	S21	E54	20		SE SW LORENZEN, DALE & JOE	12-13-86	28209	725	160	60.00	8		N	H	
162	NY	S21	E54	11		SW NW GRECO, FRANK & CHRIS	10-13-86	28210	1426	160	37.00	8.62		N	H	
162	NY	S19	E53	28		NW SW ALLEN, RONALD & JERRI	12-08-86	28211	1426	160	52.00	8.62		N	H	
162	NY	S21	E54	19		NW NW EVALUATOR INC	12-09-86	28212	1426	160	63.00	8.62		N	H	
162	NY	S21	E54	19		NW NW EVALUATOR INC	12-11-86	28213	1426	160	62.00	8.62		N	H	
162	NY	S20	E53	17		SE SE FINCHER, JAMES	11-14-86	28214	725	140	38.00	8		N	H	
162	NY	S20	E53	17		NW SW FINCHER, JAMES	11-13-86	28215	725	140	38.00	8		N	H	
162	NY	S21	E53	03		SE SE GOSSAGE, WILLIAM R	11-23-86	28216	1426	140	38.00	8.62	44-232-10	N	H	

Preliminary Data - Subject to Revision

Basin	County	Twn	Ring	Sec	Quarters	Current Owner	Date Complete	Log No.	Drillers Total lic. no.	Water Lvl	Casing Dia.	Assessor's Parcel no.	Work type	Prop use	App/Permit
162	NY	S21	E54	18		SW ENGLAND, ROBERT	12-05-86	28218	1427	140	42.00	8.62	N	H	
162	NY	S21	E53	13		NE SW JAGGERS, TOM	12-13-62	6941	47	90	24.00	8	N	H	
162	NY	S21	E53	36		NE SE ALLISON, DAVID	09-15-63	7373	418	100	52.00	8.62	N	H	
162	NY	S21	E54	02		NE SW HIY, JOHN	09-21-86	27934	1426	180	38.00	8.62	N	H	
162	NY	S21	E54	09		NE SE BOWMAN, MARK	06-29-86	27935	1426	262	75.00	8.62	N	H	
162	NY	S20	E53	15		SW NW NASH, BOY	08-22-86	27936	1426	140	38.00	8.62	N	H	
162	NY	S20	E53	29		SW NE HOUSER, PALL J	08-19-86	27940	1426	160	41.00	8.62	N	H	
162	NY	S20	E53	17		SW SE FINCHER, JAMES	10-22-86	27965	725	140	42.00	8	N	H	
162	NY	S20	E53	17		NE SW FINCHER, JAMES	10-23-86	27966	725	140	38.00	8	N	H	
162	NY	S21	E54	19		SW NW EVALUATOR INC	07-26-86	27967	1426	160	60.00	8.62	N	H	
162	NY	S21	E54	20		SW NW EVALUATOR INC	07-25-86	27968	1426	160	61.00	8.62	N	H	
162	NY	S19	E53	32		NW SW JARAMILLO, LOUIS A	10-13-86	27984	725	140	35.00	8	N	H	
162	NY	S20	E52	13		SE SW KURTH, AUGUST	10-24-86	27985	725	140	41.00	8	N	H	
162	NY	S20	E53	17		NE NW MCGUIRE, DON	10-11-86	27986	725	140	36.00	8	N	H	
162	NY	S20	E53	08		NE SE ROGERS, ROY	10-21-86	27987	725	140	35.00	8	N	H	
162	NY	S21	E53	02		SW NE KINLEY, JOHN	09-25-86	27989	1427	140	37.00	8.62	N	H	
162	NY	S21	E53	11		NW SW WILSON, BOB & MARY	10-16-86	27990	725	160	48.00	8	N	H	
162	NY	S21	E53	11		SW NW JONES, NORMAN & WILLA	10-14-86	27991	725	140	42.00	8	N	H	
162	NY	S21	E53	11		SE SW MURPHY, RON	09-06-86	27992	1426	160	38.00	8.62	N	H	
162	NY	S21	E53	11		NW NW MARLEN, WILLIAM	10-13-86	27993	725	140	42.00	8	N	H	
162	NY	S21	E54	18		SE SE DENNISON, FRANK & SHARON	10-12-86	27994	725	140	48.00	8	N	H	
162	NY	S21	E54	16		SE SE XUNIS, MICHAEL P	09-13-86	27995	1426	225	78.00	8.62	N	H	
162	NY	S21	E54	29		NW MURILLO SR, JOE	08-19-86	27996	1427	160	55.00	8.62	N	H	
162	NY	S19	E52	36		NE NE JONES, VAL	02-09-87	28149	1427	160	37.00	8.62	N	H	

Preliminary Data - Subject to Revision