

IN THE SUPREME COURT OF THE STATE OF NEVADA

MEI-GSR HOLDINGS, LLC, a Nevada Limited Liability Company, GRAND SIERRA RESORT UNIT OWNERS' ASSOCIATION, a Nevada nonprofit corporation, GAGE VILLAGE COMMERCIAL DEVELOPMENT, LLC, a Nevada Limited Liability Company; AM-GSR HOLDINGS, LLC, a Nevada Limited Liability Company,

Appellants,

vs.

ALBERT THOMAS, individually; JANE DUNLAP, individually; JOHN DUNLAP, individually; BARRY HAY, individually; MARIE-ANNE ALEXANDER, as Trustee of the MARIE-ANNE ALEXANDER LIVING TRUST; MELISSA VAGUJHELYI and GEORGE VAGUJHELYI, as Trustees of the GEORGE VAGUJHELYI AND MELISSA VAGUJHELYI 2001 FAMILY TRUST AGREEMENT, U/T/A APRIL 13, 2001; D' ARCY NUNN, individually; HENRY NUNN, individually; MADELYN VAN DER BOKKE, individually; LEE VAN DER BOKKE, individually; ROBERT R. PEDERSON, individually and as Trustee of the PEDERSON 1990 TRUST; LOU ANN PEDERSON, individually and as Trustee of the PEDERSON 1990 TRUST; LORI ORDOVER, individually; WILLIAM A. HENDERSON, individually; CHRISTINE E. HENDERSON, individually; LOREN D. PARKER, individually; SUZANNE C. PARKER, individually; MICHAEL IZADY, individually; STEVEN TAKAKI, as Trustee of the STEVEN W. TAKAKI & FRANCES S. LEE REVOCABLE TRUSTEE AGREEMENT, UTD

Supreme Court No. 88065

District Court Case No. CV12-02222

Electronically Filed
Apr 05 2024 03:18 PM
Elizabeth A. Brown
Clerk of Supreme Court

JANUARY 11, 2000; FARAD TORABKHAN, individually; SAHAR TAVAKOLI, individually; M&Y HOLDINGS, LLC; JL&YL HOLDINGS, LLC; SANDI RAINES, individually; R. RAGHURAM, as Trustee of the RAJ AND USHA RAGHURAM LIVING TRUST DATED APRIL 25, 2001; USHA RAGHURAM, as Trustee of the RAJ AND USHA RAGHURAM LIVING TRUST DATED APRIL 25, 2001; LORI K. TOKUTOMI, individually; GARRET TOM, as Trustee of THE GARRET AND ANITA TOM TRUST, DATED 5/14/2006; ANITA TOM, as Trustee of THE GARRET AND ANITA TOM TRUST, DATED 5/14/2006; RAMON FADRILAN, individually; FAYE FADRILAN, individually; PETER K. LEE and MONICA L. LEE, as Trustees of the LEE FAMILY 2002 REVOCABLE TRUST; DOMINIC YIN, individually; ELIAS SHAMIEH, individually; JEFFREY QUINN, individually; BARBARA ROSE QUINN individually; KENNETH RICHE, individually; MAXINE RICHE, individually; NORMAN CHANDLER, individually; BENTON WAN, individually; TIMOTHY D. KAPLAN, individually; SILKSCAPE INC.; PETER CHENG, individually; ELISA CHENG, individually; GREG A. CAMERON, individually; TMI PROPERTY GROUP, LLC; RICHARD LUTZ, individually; SANDRA LUTZ, individually; MARY A. KOSSICK, individually; MELVIN CHEAH, individually; DI SHEN, individually; NADINE'S REAL ESTATE INVESTMENTS, LLC; AJIT GUPTA, individually; SEEMA GUPTA, individually; FREDERICK FISH, individually; LISA FISH, individually; ROBERT A. WILLIAMS, individually; JACQUELIN PHAM, as Manager of Condotel 1906 LLC; MAY ANNE HOM, as Trustee of the MAY ANNE HOM TRUST;

MICHAEL HURLEY, individually; DUANE WINDHORST, as Trustee of DUANE H. WINDHORST TRUST U/A dtd. 01/15/2003 and MARILYN L. WINDHORST TRUST U/A/ dtd. 01/15/2003; MARILYN WINDHORST, as Trustee of DUANE H. WINDHORST TRUST U/A dtd. 01/15/2003 and MARILYN L. WINDHORST TRUST U/A/ dtd. 01/15/2003; VINOD BHAN, individually; ANNE BHAN, individually; GUY P. BROWNE, individually; GARTH A. WILLIAMS, individually; PAMELA Y. ARATANI, individually; DARLEEN LINDGREN, individually; LAVERNE ROBERTS, individually; DOUG MECHAM, individually; CHRISTINE MECHAM, individually; KWANG SOON SON, individually; SOO YEU MOON, individually; JOHNSON AKINBODUNSE, individually; IRENE WEISS, as Trustee of the WEISS FAMILY TRUST; PRAVESH CHOPRA, individually; TERRY POPE, individually; NANCY POPE, individually; JAMES TAYLOR, individually; RYAN TAYLOR, individually; KI NAM CHOI, individually; YOUNG JA CHOI, individually; SANG DAE SOHN, individually; KUK HYUN (CONNIE) YOO, individually; SANG SOON (MIKE) YOO, individually; BRETT MENMUIR, as Manager of CARRERA PROPERTIES, LLC; WILLIAM MINER, JR., individually; CHANH TRUONG, individually; ELIZABETH ANDRES MECUA, individually; SHEPHERD MOUNTAIN, LLC; ROBERT BRUNNER, individually; AMY BRUNNER, individually; JEFF RIOPELLE, as Trustee of the RIOPELLE FAMILY TRUST; PATRICIA M. MOLL, individually; DANIEL MOLL, individually,

Respondents.

**APPENDIX TO ANSWER TO PETITION FOR WRIT OF PROHIBITION
OR, IN THE ALTERNATIVE, MANDAMUS**

VOLUME 8 OF 9

Submitted for all respondents by:

ROBERT L. EISENBERG (SBN 0950)
LEMONS, GRUNDY & EISENBERG
6005 Plumas Street, Third Floor
Reno, NV 89519
775-786-6868

JARRAD C. MILLER (SBN 7093)
BRIANA N. COLLINGS (SBN 14694)
ROBERTSON, JOHNSON, MILLER & WILLIAMSON
50 West Liberty Street, Suite 600
Reno, NV 89501
775-329-5600

ATTORNEYS FOR RESPONDENTS ALBERT THOMAS, et al.

INDEX TO RESPONDENTS' APPENDIX

<u>NO.</u>	<u>DOCUMENT</u>	<u>DATE</u>	<u>VOL.</u>	<u>PAGE NO.</u>
1.	Minutes of March 23, 2015 Prove Up Hearing	03/23/2015	1	0001-0003
2.	Minutes of March 24, 2015 Prove Up Hearing	03/24/2015	1	0004
3.	Minutes of March 25, 2015 Prove Up Hearing	03/25/2015	1	0005-0008
4.	Notice of Setting Punitive Damages Hearing	10/15/2015	1	0009-0011
5.	Defendants' Motion to Dismiss for Lack of Subject Matter Jurisdiction	12/10/2015	1	0012-0033
	Ex. 1: Seventh Amendment to Condominium Declaration of Covenants, Conditions, Restrictions and Reservations of Easements		1	0034-0090
	Ex. 2: Grand Sierra Resort Unit Maintenance Agreement		1	0091-0120
	Ex. 3: Exhibit 1 – Dispute Resolution Addendum Agreement		1	0121-0135
	Ex. 4: Grand Sierra Resort Unit Rental Agreement		1	0136-0153
	Ex. 5: Grand Sierra Resort Unit Rental Agreement		1	0154-0170
	Ex. 6: Transfer of Special Declarants' Rights and Assignment of Sales Agreements, Deposits and Proceeds		1	0171-0180
6.	Order Regarding Plaintiffs' Motion in Support of Punitive Damages,	12/07/2015	1	0181-0183

	Defendants' Motion to Dismiss, and Defendants' Ex Parte Motion for Order Shortening Time			
7.	Order [granting Defendants' Motion to Dismiss]	05/09/2016	1	0184-0197
8.	<p>Motion for Supplemental Damages Prove-Up Hearing</p> <p>Ex. 1: Correspondence from Defendants to Plaintiffs dated July 19, 2016 (Reconciliation)</p> <p>Ex. 2: Sample monthly rental statements from Defendants to Plaintiffs (Taylor 1769, dated July 20, 2016)</p> <p>Ex. 3: Sample monthly rental statements from Defendants to Plaintiffs (Taylor 1775, dated April 28, 2016)</p> <p>Ex. 4: Sample monthly rental statements from Defendants to Plaintiffs</p> <p>Ex. 5: HOA Written Ballot dated January 3, 2017 (Nunn)</p> <p>Ex. 6: Correspondence from Defendants to Plaintiffs dated June 5, 2017 (Special Assessment)</p> <p>Ex. 7: Plaintiffs' First Set of Post-Judgment Requests for Production of Documents</p>	12/27/2018	<p>1</p> <p>1</p> <p>1</p> <p>1</p> <p>1</p> <p>1</p> <p>2</p>	<p>0198-0208</p> <p>0209-0213</p> <p>0214-0216</p> <p>0217-0221</p> <p>0222-0231</p> <p>0232-0233</p> <p>0234-0238</p> <p>0239-0263</p>

	Ex. 8: Declaration of Jarrrd C. Miller, Esq. in Support of Motion for Supplemental Damages Prove-Up Hearing		2	0264-0266
9.	Order Granting Motion for Instructions to Receiver	02/15/2019	2	0267-0269
10.	Defendants' Motion for Instructions to Receiver Regarding Reimbursement of Capital Expenditures	05/21/2020	2	0270-0279
	Ex. 1: Seventh Amendment to Condominium Declaration of Covenants, Conditions, Restrictions and Reservations of Easements for Hotel-Condominiums Grand Sierra Resort ("CC&Rs")		2	0280-0299
	Ex. 2: Condo Capital Expense Analysis January 2017 thru June 2019		2	0300-0306
	Ex. 3: Hearing Transcript dated October 30, 2019		2	0307-0312
11.	Affidavit of Bias or Prejudice Concerning Kathleen Sigurdson, Esq. Pursuant to NRS 1.235	12/28/2020	2	0313-0324
	Ex. 1: Washoe County Bar Association Judicial Survey 2020 Results		2	0325-0327
	Ex. 2: Nevada Independent Article: "Is Justice for Sale in Washoe County?"		2	0328-0332
	Ex. 3: 2020 Contributions and Expenses Report #1		2	0333-0341
	Ex. 4: Nevada Secretary of State info re grand Sierra as Contributor		2	0342-0343

Ex. 5: 2020 Contributions and Expense Report #3	2	0344-0353
Ex. 6: Nevada Secretary of State Business Entity Information for SB Gaming, LLC	2	0354-0357
Ex. 7: Clark County Fictitious Firm Name Info for SB Gaming, LLC	2	0358-0359
Ex. 8: Contact info for Meruelo Group	2	0360-0361
Ex. 9: California Secretary of State Statement Information – KLOS Radio, LLC	2	0362-0363
Ex. 10: California Secretary of State Statement Information – KPWR Radio, LLC	2	0364-0365
Ex. 11: California Secretary of State Statement Information – KDAY Radio, LLC	2	0366-0367
Ex. 12: California Secretary of State Statement Information – Herman Weissker, Inc.	2	0368-0371
Ex. 13: California Secretary of State Statement Information – Cantamar Property Management, Inc.	2	0372-0374
Ex. 14: California Secretary of State Statement Information – Herman Weissker Power, Inc.	2	0375-0378
Ex. 15: California Secretary of State Statement Information – One Call Construction Services, Inc.	2	0379-0382

	Ex. 16: California Secretary of State Statement Information – Doty Bros. Equipment Co.		2	0383-0386
	Ex. 17: Photos of Sigurdson signs on GSR property		2	0387-0392
	Ex. 18: RGJ Article: “Washoe District Court Election Results: Sigurdson, Dollinger and Robb win races”		2	0393-0396
12.	Order of Recusal of Presiding Judge and for Random Reassignment	01/07/2021	2	0397-0470
13.	Order Disqualifying All Judicial Officers of the Second Judicial District Court	01/21/2021	2	0471-0473
14.	Memorandum of Temporary Assignment	02/24/2021	2	0474-0475
15.	Defendants’ Motion for Instructions Regarding Reimbursement of 2020 Capital Expenditures	06/24/2021	2	0476-0484
	Ex. 1: Seventh Amendment to Condominium Declaration of Covenants, Conditions, Restrictions and Reservations of Easements for Hotel-Condominiums Grand Sierra Resort		3	0485-0594
	Ex. 2: Condo Capital Expense Analysis Spreadsheets		3	0596-0600
	Ex. 3: Declaration of Reed Brady		3	0601-0603
	Ex. 4: 2017 Better Reserve Consultants Reserve Study		3	0604-0712

	Ex. 5: 2020 Annual Review Without Site Visit – Common Area		4	0713-0760
	Ex. 6: 2020 Annual Review Without Site Visit – Hotel Related		4	0761-0798
16.	Findings of Fact, Conclusions of Law and Order	09/29/2021	4	0799-0804
17.	Order Denying as Moot Defendants’ Emergency Motion to Extend Stay Pending Final Disposition of the Motion to Reconsider	01/04/2022	4	0805-0806
18.	Order Granting Plaintiffs’ Motion to Stay Special Assessment	01/04/2022	4	0807-0811
19.	Order Granting Plaintiffs’ Motion for Instructions to Receiver	01/04/2022	4	0812-0817
20.	Order Granting Receiver’s Motion for Orders & Instructions	01/04/2022	4	0818-0826
21.	Order Granting Plaintiffs’ Supplemental Motion for Fees Pursuant to the Court’s December 24, 2020 Order Granting Motion for Clarification and Sanctioning the Defendants	01/04/2022	4	0827-0833
22.	Order Directing Receiver to Prepare Report on Defendants’ Request for Reimbursement of 2020 Capital Expenditures	01/04/2022	4	0834-0836
23.	Order Approving Receiver’s Request to Approve Updated Fees	01/04/2022	4	0837-0838
24.	Plaintiffs’ Motion for Order to Show Cause as to Why the Defendants Should Not be Held in Contempt of Court	02/01/2022	4	0839-0849

	Ex. 1: Owner Account Statement for Unit No. 1886 dated January 18, 2022		4	0850-0852
	Ex. 2: Email from Jarrad C. Miller dated January 24, 2022		4	0853-0855
	Ex. 3: Email from Stefanie Sharp dated January 24, 2022		4	0856-0858
	Ex. 4: Email from David McElhinney dated January 24, 2022		4	0859-0861
	Ex. 5: Associa Notice dated January 13, 2022		4	0862-0863
	Ex. 6: Affidavit of Jarrad C. Miller, Esq.		4	0864-0868
25.	Minutes of March 25, 2022 Preliminary Injunction Hearing	07/15/2022	4	0869-0870
26.	Minutes of July 8, 2022 Punitive Damages Hearing	07/15/2022	4	0871-0872
27.	Supreme Court Administrative Order 21-00267	09/29/2022	4	0873-0876
28.	Order [regarding reassigning case to Judge Gonzalea]	09/29/2022	5	0877-0878
29.	Plaintiffs' Individual Status Report	10/07/2022	5	0879-0892
	Ex. 1: Email from McElhinney		5	0893-0898
	Ex. 2: Findings of Fact, Conclusions of Law, and Judgment, filed October 9, 2015		5	0899-0923
	Ex. 3: Submit List, dated September 12, 2022		5	0924-0938

	Ex. 4: Declaration of Briana N. Collings, Esq.		5	0939-0941
30.	Plaintiffs' Motion for Order to Show Cause	12/28/2022	5	0942-0949
	Ex. 1: November Owner Account Statement		5	0950-0952
	Ex. 2: December Owner Account Statement		5	0953-0954
	Ex. 3: Email dated November 23, 2022		5	0955-0957
	Ex. 4: Declaration of Jarrad C. Miller, Esq.		5	0958-0960
31.	Notice of Appeal	01/03/2023	5	0961-0965
	Ex. A: Order [regarding Injunctive Relief Motion]		5	0966-0975
32.	Order [regarding punitive damages award]	01/17/2023	5	0976-0981
33.	Order [regarding six outstanding Motions for Order to Show Cause]	02/01/2023	5	0982-0988
34.	Order [denying Motion for Order to Show Cause re privileged documents]	02/06/2023	5	0989-0993
35.	Notice of Posting Supersedeas Bond	03/13/2023	5	0994-0999
	Ex. A: Supersedeas Bond Appeal		5	1000-1006
36.	Order [regarding continuing renting units]	03/14/2023	5	1007-1009
37.	Order [denying Defendants' Motion to Modify and Terminate Receivership]	03/27/2023	5	1010-1012

38.	Order [granting Motion for Order to Show Cause regarding rents]	05/24/2023	5	1013-1015
39.	Transcript of Proceedings Contempt Trial – Day 4	06/09/2023	6	1016-1227
40.	Order [granting Motion to Certify Amended Final Judgment as Final Pursuant to NRCP 54(b)]	06/28/2023	6	1228-1231
41.	Receiver’s Status Report Requested by the Court in its Order Granting the Motion to Certify Amended Final Judgment as Final Pursuant to NRCP 54(b) Dated, Dated June 28, 2023	07/13/2023	6	1232-1239
42.	Order Finding Defendants in Contempt	07/27/2023	6	1240-1242
43.	Order Modifying March 14, 2023 Order Re Continued Rental of the Parties’ Units Until Sale	07/27/2023	6	1243-1245
44.	Defendants’ Motion for Clarification and/or Motion for Reconsideration of Ambiguous Language Contained in the Court’s August 1, 2023 Order Denying Certain Motions for Orders to Show Cause	08/14/2023	6	1246-1254
	Ex. A: Order Denying Plaintiffs’ November 19, 2021 Motion for Order to Show Cause		6	1255-1258
	Ex. B: Order Denying Plaintiffs’ September 27, 2021 Motion for Order to Show Cause		6	1259-1262
	Ex. C: Order Denying Plaintiffs’ December 28, 2021 Motion for Order to Show Cause		7	1263-1267

	Ex. D: Order Denying Plaintiffs' April 25, 2022 Motion for Order to Show Cause		7	1268-1272
	Ex. E: Order Denying Certain Motions for Order to Show Cause		7	1273-1277
45.	Motion for Reconsideration of (1) January 26, 2023 Order Denying Defendants' Motion for Instructions to Receiver Re Reimbursement of 2017 through 2019 Capital Expenditures; and (2) January 26, 2023 Order Denying Defendants' Motion for Instructions Regarding Reimbursement of 2020 Capital Expenditures and Request for Evidentiary Hearing	08/24/2023	7	1278-1300
	Ex. 1: Condo Capital Expense Analysis January 2017 thru 2019		7	1301-1307
	Ex. 1: Condo Capital Expense Analysis January 2020 thru December 31, 2020		7	1308-1313
46.	Order [denying Defendants' Motion to Alter or Amend]	10/06/2023	7	1314-1316
47.	Minutes of June 6-9, 2023 Contempt Trial	10/11/2023	7	1317-1338
48.	Amended Order	11/28/2023	7	1339-1342
49.	Order [granting Plaintiffs' Motion to Alter or Amend]	11/28/2023	7	1343-1344
50.	Receiver's Report	12/12/2023	7	1345-1348
	Ex. 1: Receiver's Report Pursuant to Amended Order of November 28, 2023		7	1349-1350

51.	Plaintiffs' Motion for Clarification and Instruction to Receiver	12/29/2023	7	1351-1361
	Ex. 1: October Calculations		7	1362-1365
	Ex. 2: Exemplar October Statement		7	1366-1367
	Ex. 3: Email dated 11/30/23		7	1368-1376
52.	Motion for Leave to File Motion for Reconsideration, Motion for Reconsideration, Motion for Clarification, on in the Alternative, Motion to Conduct Post-Judgment Discovery	01/02/2024	7	1377-1388
	Ex. 1: Condo Transition Plan		7	1389-1391
53.	Order Granting in Part Plaintiffs' Fees	01/04/2024	7	1392-1393
54.	Defendants' Motion for Final Accounting, Termination of Receivership and Approval of Sale of Condominium Hotel	02/12/2024	7	1394-1411
	Ex. 1: Seventh Amendment to Condominium Declaration of Covenants, Conditions, Restrictions and Reservations of Easements for Hotel Condominiums at Grand Sierra Resort		8	1412-1523
	Ex. 2: January 18, 2023 Final Notice of Meeting of the unit Owner Members		8	1524-1540
	Ex. 3: Agreement to Terminate Condominium Hotel, Condominium Hotel Association, and Declaration of Covenants, Conditions, Restrictions and Reservation of Easements		8	1541-1554

Ex. 4: Order Approving Parties' Stipulation	8	1556-1558
Ex. 1: Stipulation	8	1559-1563
Ex. 1: Agreement to Terminate Condominium Hotel, Condominium Hotel Association and Declaration of Covenants, Conditions, Restrictions and Reservation of Easements	8	1564-1576
Ex. 5: Nonprofit Articles of Incorporation – Grand Sierra Resort Unit Owners Association	8	1577-1578
Ex. 6: Final Judgment filed February 2, 2023	8	1579-1583
Ex. 7: Notice of Delinquent Assessment (Lien) and Notice of Default and Election to Sell Under Homeowners Association Lien	8	1584-1590
Ex. 8: Declaration of Ann O. Hall	8	1591-1593
Ex. 9: Notice of Trustee's Sale	8	1594-1597
Ex. 10: October 11, 2022 Receiver's Report	8	1598-1604
Ex. 11: Transcript from Order to Show Cause Hearing pp. 20, 86, 172-179	8	1605-1619
Ex. 12: Proposed Sales Agreement	8	1620-1632

	Ex. 13: Nevada Secretary of State – Summit Unit Acquisition LLC		8	1633-1636
	Ex. 14: October 25, 2021 Appraisal Report		9	1637-1667
	Ex. 15: Plaintiff and Non-Plaintiff Owned Condo Units		9	1668-1683
	Ex. 16: December 2022 Updated Appraisal Report		9	1684-1688
	Ex. 17: Emails regarding Plaintiffs’ inspection of the GSRUOA units		9	1689-1691
55.	Order [granting Plaintiffs’ renewed Motion for Leave]	02/28/2024	9	1692-1694
56.	Opposition to Defendants’ Motion for Final Accounting, Termination of Receivership and Approval of Sale of Condominium Hotel	03/04/2024	9	1695-1715
	Ex. 1: Email dated November 7, 2023		9	1716-1726
	Ex. 2: UOA Invoice		9	1727-1739
	Ex. 3: Email dated February 29, 2024		9	1740-1741
	Ex. 4: Unit Owner Statement		9	1742-1744
	Ex. 5: Public Reprimand of Nancy Saitta		9	1745-1752
	Ex. 6: Appraisal		9	1753-1787
	Ex. 7: Receiver’s Calculations for December 2023		9	1788-1791

	Ex. 8: Unit Owner Statements		9	1792-1797
57.	Order [denying Defendants' Motion for Final Accounting]	03/24/2024	9	1798-1800

CERTIFICATE OF SERVICE

I hereby certify that I am an employee of Robertson, Johnson, Miller & Williamson, over the age of eighteen, and not a party to the within action. I further certify that on April 5, 2024, I electronically filed the foregoing **APPENDIX TO ANSWER TO PETITION FOR WRIT OF PROHIBITION OR, IN THE ALTERNATIVE, MANDAMUS, VOLUME 8 OF 9** with the Clerk of the Court by using the ECF system which served the following parties electronically:

Jordan T. Smith, Esq.
Pisanelli Bice PLLC
400 South 7th Street, Suite 300
Las Vegas, NV 89101
*Attorneys for Petitioners
MEI-GSR Holdings, LLC;
Gage Village Commercial
Development, LLC; and
AM-GSR Holdings, LLC*

F. DeArmond Sharp, Esq.
Stefani T. Sharp, Esq.
Robison, Sharp, Sullivan & Brust
71 Washington Street
Reno, Nevada 89503
*Attorneys for the Respondent Receiver
Richard M. Teichner*

Abran Vigil, Esq.
Meruelo Group, LLC
Legal Services Department
5th Floor Executive Offices
2535 Las Vegas Boulevard South
Las Vegas, NV 89109
*Attorneys for Petitioners
MEI-GSR Holdings, LLC;
Gage Village Commercial
Development, LLC; and
AM-GSR Holdings, LLC*

Ann O. Hall, Esq.
David C. McElhinney, Esq.
Meruelo Group, LLC
2500 E. 2nd Street
Reno, NV 89595
*Attorney for Petitioners
MEI-GSR Holdings, LLC;
Gage Village Commercial
Development, LLC; and
AM-GSR Holdings, LLC*

Hon. Elizabeth Gonzalez
Senior Judge, Dept. 10
Second Judicial District Court
75 Court Street
Reno, NV 89501

/s/ Teresa Stovak
An Employee of Robertson, Johnson, Miller
& Williamson

EXHIBIT “1”

EXHIBIT “1”

506-036
DOC # 3548504

06/27/2007 02:44:03 PM
Requested By
GRAND SIERRA RESORT
Washoe County Recorder
Kathryn L. Burke - Recorder
Fee: \$147.00 RPTT: \$0.00
Page 1 of 109

WHEN RECORDED RETURN TO:

R. Shawn Oliphant, Esq.
Fahrendorf, Vitoria, Oliphant & Oster, LLP
327 California Avenue
Reno, Nevada 89509
(775) 348-9999



(Space above line for Recorder's use only)

**SEVENTH AMENDMENT TO CONDOMINIUM
DECLARATION OF COVENANTS,
CONDITIONS, RESTRICTIONS AND
RESERVATIONS OF EASEMENTS
FOR**

**HOTEL-CONDOMINIUMS AT
GRAND SIERRA RESORT**
(A Nevada Common-Interest Community)



TABLE OF CONTENTS

<u>ARTICLE</u>	<u>Page</u>
Article 1 DEFINITIONS.....	2
Article 2 UNITS.....	7
2.1 Description and Ownership.....	7
2.2 Certain Structures Not Constituting Part of a Unit.....	9
2.3 Shared Facilities Unit.....	9
2.4 Real Estate Taxes.....	10
Article 3 COMMON ELEMENTS.....	10
3.1 Description.....	10
3.2 Ownership of Common Elements.....	10
Article 4 GENERAL PROVISIONS AS TO UNITS AND COMMON ELEMENTS.....	11
4.1 Submission of Property to the Act.....	11
4.2 No Severance of Ownership.....	11
4.3 Easements.....	11
4.4 Use of the Common Elements and Public Shared Facilities.....	16
4.5 Maintenance, Repairs and Replacements.....	16
4.6 Negligence of Unit Owner.....	20
4.7 Joint Facilities.....	21
4.8 Additions, Alterations or Improvements.....	21
4.9 Cable Television System.....	22
4.10 Street and Utilities Dedication.....	23
4.11 Parking Area.....	23
Article 5 ADMINISTRATION.....	23
5.1 Administration of Association.....	23
5.2 Association.....	23
5.3 Voting Rights.....	24
5.4 Meetings.....	24
5.5 Board of Directors.....	24
5.6 General Powers of the Board.....	26
5.7 Insurance.....	29
5.8 Liability of the Board of Directors and Officers of the Association.....	33
5.9 Resale of Units.....	33
Article 6 COMMON EXPENSES & OTHER CHARGES.....	34
6.1 Preparation of Annual Budget.....	34
6.2 Capital Reserve; Supplemental Budget.....	34
6.3 Initial Budget.....	35
6.4 Failure to Prepare Annual Budget.....	35
6.5 Records of the Association.....	35
6.6 Status of Collected Funds.....	36

DRAFT – SUBJECT TO CHANGE

6.7	User Charges.....	36
6.8	Non-Use and Abandonment.....	37
6.9	Shared Facilities Expenses.....	37
6.10	Hotel Expenses.....	40
Article 7 HOTEL COVENANTS AND RESTRICTIONS AS TO USE AND OCCUPANCY		43
7.1	Covenants and Restrictions as to Use, Occupancy and Maintenance.....	43
Article 8 DAMAGE, DESTRUCTION, CONDEMNATION AND RESTORATION OF BUILDING		47
8.1	Application of Insurance Proceeds	47
8.2	Eminent Domain	48
8.3	Repair, Restoration or Reconstruction of the Improvements.....	48
Article 9 SALE OF THE PROPERTY		48
9.1	Sale.....	48
Article 10 MISCELLANEOUS PROVISIONS RESPECTING MORTGAGES		49
10.1	Mortgages	49
Article 11 ANNEXING ADDITIONAL PROPERTY		51
11.1	Additional Parcel	51
11.2	Amendments to Condominium Declaration	52
11.3	Determination of Amendments to Percentages of Ownership Interest in the Allocated Interests	53
11.4	Determination of Amendments to duties to pay Shared Facilities Expenses and Hotel Expenses.....	54
11.5	Existing Mortgages	54
11.6	Binding Effect.....	54
Article 12 TRANSFER OF A UNIT, DECLARANT'S RIGHT OF REPURCHASE		56
12.1	Unrestricted Transfers.....	56
12.2	Declarant's Right of Repurchase	56
12.3	Financing of Purchase by Association.....	58
12.4	Miscellaneous	58
Article 13 GENERAL PROVISIONS		58
13.1	Manner of Giving Notices	58
13.2	Notice to Mortgagees.....	59
13.3	Notices of Estate or Representatives.....	59
13.4	Conveyance and Leases	59
13.5	No Waivers	59
13.6	Change, Modification or Rescission.....	59
13.7	Partial Invalidity.....	60
13.8	Perpetuities and Other Invalidity	60
13.9	Liberal Construction	60

DRAFT – SUBJECT TO CHANGE

13.10	Ownership by Land Trustee.....	60
13.11	Special Amendment.....	60
13.12	Assignments by Declarant	61
13.13	Intellectual Property Rights	61
13.14	Hotel Management Company	61
13.15	Dispute Resolution Addendum Agreement, and Agreement to Modify Statutorily Implied Warranties of Quality, to Run with the Land	62

THIS DECLARATION is made and entered into by Grand Sierra Operating Corp., a Nevada corporation (the "Declarant");

WITNESSETH:

WHEREAS, the Declarant holds legal title to the parcel of real estate situated in the City of Reno, County of Washoe, Nevada (hereinafter called the "Parcel") and legally described on Exhibit A attached hereto and by this reference made a part hereof; and

WHEREAS, the Declarant desires and intends by this Declaration to submit the Property, as hereinafter defined, to the provisions of the Uniform Common-Interest Ownership Act of the State of Nevada, as amended from time to time (hereinafter called the "Act"), as a Condominium within the meaning of the Act, situated within the County of Washoe; and is further desirous of establishing, for its own benefit and that of all future owners or occupants of the Property, and each part thereof, certain easements and rights in, over and upon the Property and certain mutually beneficial restrictions and obligations with respect to the use and maintenance thereof; and

WHEREAS, the Declarant desires and intends for the Condominium to be owned and operated as a mixed use hotel condominium property; and

WHEREAS, the Declarant reserves various developmental rights and special Declarant's rights, as set forth below in detail, including the right to annex additional mixed use real estate into the Condominium, which may include additional buildings or portions thereof containing any combination of Unit types described herein, and if such additional mixed use elements are annexed, Declarant reserves the right to restrict voting rights appurtenant to the Units to matters involving the building or buildings containing said units and/or to issues of concern to particular Unit types.

WHEREAS, the Common Elements of the Condominium will not include exterior wall facades and finishes, the Building roof(s), lobby space, front desk areas, office space, housekeeping closets, elevators, stairways or corridors, or portions of certain mechanical and operating systems which serve the Condominium Property. Such facilities are located within the "Shared Facilities Unit" (defined below) or within the remainder portion of the Parcel (defined below), which Shared Facilities Unit and remainder parcel and the additions, alterations, betterments and improvements thereto initially shall be owned, operated, decorated, maintained, repaired and replaced by the Declarant, and each Unit Owner shall pay directly to the Declarant their respective pro-rata share of certain costs of such ownership, operation, decoration, maintenance, repair and replacement, as more fully provided herein. The Declarant also will make certain portions of the Shared Facilities Unit defined herein as the "Public Shared Facilities" available to the Unit Owners for use in day-to-day Hotel operations as more fully provided herein; and

WHEREAS, the name of the Condominium shall be the "Hotel-Condominiums at Grand Sierra Resort"; and

WHEREAS, the Declarant desires and intends that the several owners, mortgagees, occupants, and other persons acquiring any interest in the Property shall at all times enjoy the

benefits of, and shall at all times hold their interests subject to, the rights, easements, privileges, and restrictions hereinafter set forth, all of which are declared to be in furtherance of a plan to promote and protect the cooperative aspect of ownership and to facilitate the proper administration of such Property and are established for the purpose of enhancing and perfecting the value, desirability and attractiveness of the Property. All of the limitations, restrictions, reservations, rights, easements, conditions and covenants contained in this Declaration shall run with and burden the Parcel and all Persons having or acquiring any right, title or interest in the Parcel, or any part thereof, and their successive owners, heirs, successors, and assigns, and shall be enforceable as covenants running with the land and/or equitable servitudes.

NOW, THEREFORE, the Declarant, as the legal title holder of the Parcel, and for the purposes above set forth; DECLARES AS FOLLOWS:

ARTICLE 1

DEFINITIONS

For the purpose of brevity and clarity, certain words and terms used in this Declaration are defined as follows:

Association. Grand Sierra Resort Unit-Owners' Association, a Nevada nonprofit corporation.

Additional Parcel. All or any portion of the Future Expansion Parcel, as designated on the Plat, that hereafter may be submitted to the Act pursuant to the provisions of Article 11 of this Declaration, including the New Construction Units.

Allocated Interests. The undivided interests in the common elements, the liabilities for common expenses, and votes in the Association.

Board. The persons determined pursuant to the Bylaws and Article 5 hereof who are vested with the authority and responsibility of administering the Association.

Building. The existing building located on the Parcel that will contain certain Units, as shown by the survey depicting the respective floors of the Building.

Bylaws. The provisions for the administration of the Association, as the same may be from time to time duly amended.

Commercial Unit. The Units designated as Commercial Units on the Plat (or any amendment thereto), as a part of the Property, and any additional Commercial Units established pursuant to this Declaration, not to exceed 1,000 total Commercial Units. Subject to the conversion right set forth in Section 7.1(n) below, the term "Commercial Unit" shall specifically exclude the Hotel Units, Residential Units, and Shared Facilities Units.

Commercial Unit Owner. The Unit Owner or Owners, from time to time, of the Commercial Units.

Common Elements. All portions of the Condominium Property except the Units, more specifically described in Section 3.1 hereof. The Shared Facilities Unit is a Unit and shall not constitute a portion of the Common Elements. The Condominium has been established in such a manner as to minimize Common Elements. There are no limited common elements within the Property.

Common Expenses. Expenditures made by, or financial liabilities of, the Association, together with any allocations to reserves. The Common Expenses are distinct from and are in addition to the Shared Facility Expenses and the Hotel Expenses.

Condominium Property. A portion of the real property and space within the Parcel, the improvements and structures erected, constructed or contained therein, thereon or thereunder, the easements, rights and appurtenances belonging thereto, and the fixtures, intended for the mutual use, benefit or enjoyment of the Owners, that is hereby or hereafter submitted and subjected to the provisions of this Declaration and to the Act from time to time.

Declarant. Grand Sierra Operating Corp., a Nevada corporation, and its successors and assigns.

Declaration. This instrument, by which the Property is submitted to the provisions of the Act, including such amendments, if any, to this instrument as may from time to time be adopted pursuant to the terms hereof.

FF&E. As defined in Section 4.5(b)(i) below, and in each Purchase and Sale Agreement.

Future Expansion Parcel. The parcel and tract of real estate legally described on Exhibit C attached hereto and made a part hereof.

Hotel. The existing hotel formerly known as the Reno Hilton®, consisting of approximately 1995 guest rooms, ten restaurants, a casino, spa, approximately 200,000 square feet of meeting and convention space, and related facilities and out parcels. Hilton® is a registered trademark of Hilton Hospitality, Inc., an affiliate of Hilton Hotels Corporation. The Declarant and Hilton have not, and do not intend to, negotiate a management agreement to manage the Hotel or the Property.

Hotel Expenses. As defined in Section 6.10 below. The Hotel Expenses include the Hotel Reserve, and are distinct from and in addition to the Shared Facilities Expenses and the Common Expenses.

Hotel Reserve. As defined in Section 6.10(b) below.

Hotel Guest. A transient guest of the Hotel, which may include Unit Owners of Hotel Units.

Hotel Management Company. The management company, its successors in interest or assigns, engaged by the Declarant in its sole and absolute discretion, to manage the day-to-day operations of the Hotel and perform such other functions as may be specified in the management agreement between the Declarant and such Hotel Management Company.

Hotel Unit. A part of the Property more specifically described in Article 2, designed and furnished for use as a full-service hotel room which may be occupied by the Unit Owner or, in the sole discretion of the Unit Owner, which may be used from time to time by the Unit Owner and other Occupants, as transient guests, as more fully described in Section 7.1(a), or such other uses permitted by this Declaration if the Unit is an Unsold Unit, but specifically excluding any Commercial Unit, Residential Unit, and Shared Facilities Unit. The Declarant reserves the right to create a maximum of 3,000 Hotel Units pursuant to the provisions of this Declaration.

Hotel Unit Maintenance Program. The mandatory program pursuant to which the Hotel Management Company provides certain services (including, without limitation, reception desk staffing, in-room services, guest processing services, housekeeping services, Hotel Unit inspection, repair and maintenance services, and other services), all as more particularly described in the Unit Maintenance Agreement between each Unit Owner of a Hotel Unit and the Hotel Management Company.

Majority of the Unit Owners. Those Unit Owners, without regard to their number, who own more than fifty percent (50%) in the aggregate of the entire undivided ownership interest in the Common Elements. Any specified percentage of the Unit Owners shall mean those Unit Owners who, in the aggregate, own such specified percentage of the entire undivided ownership interest in the Common Elements.

New Construction Units. Those certain new mixed-use construction condominium units the Declarant may construct, as designated on the Plat, which may consist of additional Commercial Units, Hotel Units, Residential Units, Shared Facilities Units, or any combination thereof, and that, if constructed, the Declarant intends to restrict voting rights pertaining thereto as provided herein, and intends to submit such Units to the Act as a part of the Future Expansion Parcel upon completion of construction of such Units.

Occupant. Person or Persons, other than a Unit Owner, in possession of a Unit, including, without limitation, transient Hotel Guests.

Parcel. The entire tract of real estate described in the first Recital of this Declaration.

Parking Area. That part of the project consisting of parking spaces and elements appurtenant thereto provided for parking passenger vehicles, and not comprising any portion of the Property.

Person. A natural individual, corporation, partnership, limited liability company, trustee or other legal entity capable of holding title to real property.

Plat. The plats of survey of the Parcel, and all of the Units in the Property submitted to the provisions of the Act, said Plat being attached hereto as Exhibit A and made a part hereof and recorded as part of this Declaration, and as amended from time to time in accordance with the provisions of Article 11 of this Declaration.

Private Shared Facilities. Those portions of the Shared Facilities Unit that are reserved for exclusive use and access by the Shared Facilities Unit Owner, the Hotel Management Company (to the extent authorized by the Shared Facilities Unit Owner) and their respective

permittees, and which are not subject to the Public Shared Facilities Easement. The Private Shared Facilities shall include, without limitation, any and all of the following components to the extent located within the Condominium Property: (i) structural components, including without limitation, any and all exterior walls and finishes, roof trusses, roof support elements, and insulation; (ii) utility, mechanical, electrical, telephonic, telecommunications, plumbing and other systems, including, without limitation, wires, conduits, pipes, ducts, panels, pumps, antennae, satellite dishes, transformers, computers, controls, control centers, cables, mechanical equipment areas, utility rooms, water heaters, and other apparatus used in the delivery of utility, mechanical, telephonic, telecommunications, television, internet, electrical, plumbing and/or other services; (iii) heating, ventilating and air conditioning systems, including, without limitation, air handlers, ducts, condensers, fans, water towers and other apparatus used in the delivery of HVAC services; (iv) passenger and freight elevator motors and cables, systems and/or equipment used in the operation of the passenger and freight elevators (but not including the space contained within the passenger elevator shafts and cars used solely for service to the Condominium Property, which shall be part of the Common Elements); (v) trash rooms, trash chutes and any and all trash collection and/or disposal systems; (vi) housekeeping closets and facilities; (vii) Building security and life safety systems and monitoring systems; and (xi) any other portion of the Shared Facilities Unit not expressly made a part of the Public Shared Facilities or not expressly made subject to the Public Shared Facilities Easement.

Project. The larger mixed-use, mixed-ownership complex of which the Property is a part, including the balance of the Hotel, the Retail Property, the Public Parking Property, the out parcels and all other property comprising a portion of the Building or the larger mixed-use Parcel of which the Property is a part.

Property. Those portions of the land, property and space contained within the Parcel, the improvements and structures erected, constructed or contained therein or thereon (including portions of the Building), and the easements, rights and appurtenances belonging thereto, and the fixtures and equipment intended for the mutual use, benefit or enjoyment of the Unit Owners, as hereinafter defined and as described on Exhibit A attached hereto, comprising the Condominium, and submitted to the provisions of the Act pursuant to this Declaration. The Property shall include such portions of the Future Expansion Parcel as may from time to time be included within the Condominium and submitted to the provisions of the Act in accordance with the provisions of this Declaration, but only upon such submission.

Public Parking Property. That portion of the above-ground parking facilities located adjacent to the Building that is open to the general public for the parking of passenger vehicles, together with certain entrance and exit ramps, gates, driveways, and other related facilities. The Public Parking Property is located within the Project but does not comprise any portion of the Property.

Public Shared Facilities. That portion of the Shared Facilities Unit, located within the Condominium Property, that is subject to the Public Shared Facilities Easement for access and use by the Hotel Management Company and the Unit Owners.

Public Shared Facilities Easement. The easement rights over the Public Shared Facilities and Future Expansion Parcel granted to the Declarant, the Association, the Hotel

Management Company, and the Unit Owners, as more fully described in Section 4.3(c) below. The Public Shared Facilities Easement shall include, without limitation, use of (i) certain stairways, corridors, hallways, entrances and exits; and (ii) all passenger elevator cabs servicing the Condominium Property.

Residential Unit. A part of the Property more specifically described in Article 2, designed, constructed and furnished for use as a residential condominium, and not necessarily available for use by transient guests or bearing the appearance of a hotel room; but specifically excluding any Commercial Unit, Hotel Unit, and Shared Facilities Unit. The Declarant reserves to right to create a maximum of 8,000 Residential Units pursuant to the provisions of this Declaration.

Retail Property. The existing retail concourse located within the Building, and certain ancillary facilities related thereto. The Retail Property is located within the Project, and in general is subject to developmental rights as more particularly described on the plan of development, but does not comprise any portion of the Property unless and until an amended declaration is recorded by the Declarant incorporating all or any portion of the Retail Property within the Condominium Property.

Shared Facilities Expenses. As defined in Section 6.9 below. The Shared Facilities Expenses include the Shared Facilities Reserve, and are distinct from and in addition to the Hotel Expenses and the Common Expenses.

Shared Facilities Reserve. As defined in Section 6.9(b) below.

Shared Facilities Unit. All portions of the Property identified on the Plat attached hereto as Exhibit A, labeled as a portion of a "Shared Facilities Unit," and all portions of the Property identified in Section 2.1(b) of this Declaration as being a part of a "Shared Facilities Unit," including all additions, alterations, betterments and improvements thereto, thereupon or thereunder, including, without limitation, the following components to the extent located within the Condominium Property: (i) exterior and interior wall finishes, the Building facade, roof trusses, roof support elements, and insulation; (ii) stairways, entrances and exits; (iii) utility, mechanical, electrical, telephonic, telecommunications, plumbing and other systems, including, without limitation, wires, conduits, pipes, ducts, panels, pumps, antennae, satellite dishes, transformers, computers, controls, control centers, cables, mechanical equipment areas, utility rooms, water heaters serving multiple units and other apparatus used in the delivery of the utility, mechanical, telephonic, telecommunications, television, Internet, electrical, plumbing and/or other services; (iv) heating, ventilating and air conditioning systems, including, without limitation, air handlers, flues, ducts, shafts, conduits, condensers, fans, generators, water towers and other apparatus used in the delivery of HVAC services; (v) all passenger and freight elevator shaft components, elevator cabs, elevator motors and cables, systems and/or equipment used in the operation of the passenger and freight elevators (but not including the space contained within the passenger elevator shafts and cars used solely for service to the Condominium Property, which shall be part of the Common Elements); (vi) trash rooms, trash chutes and any and all trash collection and/or disposal systems; (vii) any desk areas, office space, concierge areas, bell desks and other Hotel operations areas located within the Condominium Property; (viii) housekeeping closets and facilities; and (ix) Building security and life safety systems and

monitoring systems. The initial Shared Facilities Unit is comprised of both the Public Shared Facilities (which are shared and used by all Unit Owners and Hotel Guests, and subject to certain easement rights in the Declarant, the Association, the Hotel Management Company, and the Unit Owners) and the Private Shared Facilities, which are used exclusively by the Owner of the Shared Facilities Unit, the Hotel Management Company (to the extent authorized by the Owner of the Shared Facilities Unit) and their respective permittees. The existing Shared Facilities Unit will be owned initially by the Declarant, and may be transferred or conveyed by Declarant to any Person, including, without limitation, any affiliate, parent or subsidiary of Declarant. The Declarant reserves the right to create a maximum of 100 Shared Facilities Units pursuant to the provisions of this Declaration.

Unit. A part of the Property more specifically described in Article 2. Except as otherwise provided herein, the term "Unit" shall be deemed to include a Hotel Unit, a Residential Unit, a Shared Facilities Unit or a Commercial Unit, as the case may be, designated for use by the Unit Owner and Occupants of such Unit.

Unit Maintenance Agreement. The agreement that each Unit Owner of a Hotel Unit must enter into with the Hotel Management Company (and to which each Unit Owner of a Hotel Unit must remain a party) for so long as such Unit Owner owns a Hotel Unit in the Condominium, in the then-current form promulgated from time to time by the Hotel Management Company. By entering into the Unit Maintenance Agreement, the Unit Owner enrolls such Unit Owner's Hotel Unit in the Hotel Unit Maintenance Program, establishing the terms and conditions for the participation of a Unit Owner and Hotel Unit in the Hotel Unit Maintenance Program, and the services which will be provided to the Unit Owner by the Hotel Management Company.

Unit Owner. The person or persons whose estates or interests, individually or collectively, aggregate fee simple absolute ownership of a Unit Ownership.

Unit Ownership. A part of the Property consisting of one Unit and its undivided interest in the Common Elements and other allocated interests appurtenant thereto.

Unsold Unit. Those Units initially offered for sale by Declarant which are owned by Declarant and have not yet been sold, and legal title has not yet been conveyed, to an unrelated Person.

Voting Member. One person with respect to each Unit Ownership, designated pursuant to Section 5.3, who shall be entitled to vote at any meeting or in any election.

ARTICLE 2

UNITS

2.1 Description and Ownership.

- (a) All Units are delineated on the Plat and listed on Exhibit B.

(b) The Hotel Units consist of the space enclosed and bounded by the horizontal and vertical planes set forth in the delineation thereof on Exhibit A, and exclude the following: all physical real property, including fixtures, located within such horizontal and vertical planes, including but not limited to walls, floors, ceilings, and all lath, furring, wallboard, plasterboard, plaster, paneling, tiles, wallpaper, paint, finished flooring, and any other materials constituting any part of the finished surfaces thereof, all interior partitions, bearing walls, bearing columns, and doors, all shutters, awnings, window boxes, doorsteps, stoops, pads and mounts for heating and air conditioning systems, pipes, ducts, flues, chutes, conduits, wires, and other utility, heating, cooling or ventilation systems or equipment located within such Unit (anything herein to the contrary notwithstanding). The Hotel Units also do not include structural components of the Building, the term "structural components" including structural columns or pipes, wires, conduits, ducts, flues, shafts, and private or public utility lines running through the Unit and forming a part of any system serving the Unit or more than the Unit, or any components of communication or cable television systems, if any, located in the Unit, whether or not any such items shall be located in the floors, ceilings or perimeter or interior walls of the Unit, or within the horizontal and vertical planes set forth in the description of any Unit on Exhibit A. The description of each Unit within this Declaration shall consist of the identifying number or symbol of such Unit as shown on Exhibit A. Every deed, lease, mortgage or other instrument may legally describe a Unit by the name of the common-interest community, the file number and book or other information to show where the Declaration is recorded, the county in which the common-interest community is located, and the identifying number or symbol of the Unit as shown on Exhibit A, and every such description shall be deemed good and sufficient for all purposes. All tangible real property excluded from the Hotel Units under this subsection, and contained within the Property, shall be included within the Shared Facilities Unit.

(c) Except as provided by the Act or as provided elsewhere herein, no Unit Owner shall, by deed, plat, court decree or otherwise, subdivide or in any other manner cause such Unit Owner's Unit to be separated into any tracts or parcels different from the whole Unit as shown on Exhibit A. Notwithstanding the foregoing, and notwithstanding anything else to the contrary contained in this Declaration, in accordance with and pursuant to Nevada Revised Statutes "NRS" 116.2111(1)(c), 116.2112 and 116.2113, Residential Unit Owners may, at their own expense, subdivide or combine Units owned by such Residential Unit Owners and locate or relocate Common Elements affected or required thereby, subject to approval by the Board (which approval shall not be unreasonably withheld, conditioned or delayed) all as more fully described below. In accordance with the Act, in connection with such subdivision or combination of such Unit(s), the Allocated Interests allocated to such Unit(s) may be re-allocated or adjusted by amendment to this Declaration in the manner specified in the Act. Any Residential Unit Owner desiring to combine or subdivide Unit(s) in accordance herewith shall make written application to the Board with accompanying drawings identifying the proposed subdivision or combination of Units. Such drawings shall be prepared by an architectural or surveying firm selected by or reasonably acceptable to the Board. The Board shall have a period of thirty (30) days from the date of such submission to consider the proposed subdivision or combination of Unit(s), at which time the Board shall render its approval or disapproval of such proposal. If the Board approves such proposal, upon the Board rendering such approval either the Unit Owner or the Board (at the Board's sole discretion, and in either case at the Residential Unit Owner's sole cost and expense) shall cause to be prepared a proposed form of amendment to this Declaration with a proposed amendment to the Plat attached hereto (amending those Plat

sheets identifying the Units and Common Elements affected by such proposed subdivision or combination of Units) prepared by a licensed Nevada land surveyor in accordance with the Plat requirements set forth in the Act and consistent with the Plat appended to the recorded Declaration. Within thirty (30) days after the Board's receipt of such proposed form of amendment to this Declaration and proposed amendment to the Plat, the Board shall deliver to such Unit Owner its proposed revisions to the proposed amendment to this Declaration and the Plat, if any. Upon the Board's review and approval of a satisfactory amendment to this Declaration and the Plat pursuant to this subsection, the Board shall execute and deliver for recordation (at such Unit Owner's sole cost and expense) such amendment and amended Plat sheets, and such documents shall be executed and recorded in accordance with NRS 116.2112 or 116.2113.

(d) Reserved.

(e) Reserved.

2.2 Certain Structures Not Constituting Part of a Unit. Except as a tenant in common with all other Unit Owners, and except for the Unit Owner of the Shared Facilities Unit, no Unit Owner shall own any structural components of the Building, including structural columns or pipes, wires, conduits, ducts, flues, shafts, or public utility lines running through that Unit Owner's Unit and forming a part of any system serving that Unit or any other Unit Owner's Unit, or any components of communication systems or cable television systems, if any, located in that Unit Owner's Unit, whether or not any such items shall be located in the floors, ceilings or perimeter or interior walls of the Unit, or within the horizontal and vertical planes set forth in the description of such Unit on Exhibit A.

2.3 Shared Facilities Unit. The Shared Facilities Unit includes both the Public Shared Facilities (to which the Unit Owners of the Hotel Units and the Commercial Units, the Association and the Hotel Guests have certain ingress, egress, access and other easement rights as more particularly described in Section 4.3(e) below) and the Private Shared Facilities, which are reserved for the exclusive use and access by the Owner of the Shared Facilities Unit, the Hotel Management Company (to the extent authorized by the Owner of the Shared Facilities Unit) and their respective permittees. In consideration of the various easement and other rights being granted to the Unit Owners of the Hotel Units, the Unit Owners of the Residential Units, the Unit Owners of the Commercial Units, the Association, and the Hotel Guests, and in consideration of the functional importance of the Shared Facilities Unit in connection with the operation of the Hotel, all Unit Owners other than the Unit Owner of the Shared Facilities Unit shall be obligated to pay to the Unit Owner of the Shared Facilities Unit each Unit Owner's proportionate share of the Shared Facilities Expenses as and when described in Section 6.9 below. The Declarant, as Owner of the Shared Facilities Unit, or the successor Unit Owner of the Shared Facilities Unit, shall have the right, from time to time, to expand, alter, relocate, withdraw and/or eliminate portions of the Shared Facilities Unit, create additional Shared Facilities Units, subdivide any Shared Facilities Unit, and reallocate the Allocated Interests to conform to any such changes, without obtaining the consent or approval of the Association, the Board, any Unit Owner or the Hotel Management Company, and to record any and all amendments to this Declaration to effectuate such expansion, alteration, relocation, withdrawal and/or elimination; provided, however, that in the reasonable opinion of the Declarant or any

successor Unit Owner of the Shared Facilities Unit any portions of the Shared Facilities Unit withdrawn shall not materially adversely affect the Unit Owners or Hotel Guests with respect to pedestrian ingress, egress and access to and from the Condominium Property, the adjoining public street, the Hotel Units, the Residential Units, and the Commercial Units, or otherwise materially adversely affect business operations in the Hotel. In furtherance of the foregoing, the Declarant, as the initial Unit Owner of the Shared Facilities Unit, also reserves the absolute right at any time, and from time to time, for itself and any successor Unit Owner of the Shared Facilities Unit, to construct additional facilities upon the Property and to determine whether same shall be deemed a portion of the Shared Facilities Unit. In furtherance of the foregoing, a power coupled with an interest is hereby granted to the Declarant, and its respective successors, assigns, agents and designees, and each of them singly without the other's concurrence, as attorney-in-fact to do or cause the foregoing to be done. The acceptance of each deed, mortgage, trust deed or other instrument with respect to a Unit Ownership shall be deemed a grant of such power to each of said attorneys-in-fact, an acknowledgment of a consent to such power, and shall be deemed to reserve to each of said attorneys-in-fact the power to record any and all such supplements. This power granted to said attorneys-in-fact shall run with and burden the Parcel and all Persons having or acquiring any right, title or interest in the Parcel, or any part thereof, and their successive owners and assigns, and shall be enforceable as a covenant running with the land and/or equitable servitude.

2.4 Real Estate Taxes. It is understood that real estate taxes are to be separately taxed to each Unit Owner for that Unit Owner's Unit and its corresponding percentage of ownership in the Common Elements as provided in the Act.

ARTICLE 3

COMMON ELEMENTS

3.1 Description. The Condominium has been established in such a manner as to minimize Common Elements. There are no limited common elements within the Property. The Common Elements shall consist of the space contained within the passenger elevator shafts and cars exclusively servicing the Condominium Property, and a portion of the space contained within the hallways of the Condominium Property, as described on Exhibit A.

3.2 Ownership of Common Elements. Each Unit Owner shall be entitled to the percentage of ownership in the Common Elements and Common Expenses allocated to the respective Unit owned by such Unit Owner, as set forth in Exhibit B attached hereto. The percentages of ownership interests set forth in Exhibit B have been computed and determined in accordance with the Act, and shall remain constant and shall not be changed, except as specifically permitted under the Act and this Declaration, without unanimous written consent of all Unit Owners and all First Mortgagees (as hereinafter defined in Section 10.1 hereof). Said ownership interest in the Common Elements and other Allocated Interests shall be an undivided interest, and the Common Elements and other Allocated Interests shall be owned by the Unit Owners as tenants in common in accordance with their respective percentages of ownership. The ownership of each Unit shall not be conveyed separately from the percentage of ownership in the Common Elements and other Allocated Interests corresponding to said Unit. The undivided percentage of ownership in the Common Elements and other Allocated Interests

corresponding to any Unit shall always be deemed conveyed or encumbered with any conveyance or encumbrance of that Unit, even though the legal description in the instrument conveying or encumbering said Unit may refer only to that Unit.

ARTICLE 4

GENERAL PROVISIONS AS TO UNITS AND COMMON ELEMENTS

4.1 Submission of Property to the Act. The Property is hereby submitted to the provisions of the Uniform Common-Interest Ownership Act of the State of Nevada.

4.2 No Severance of Ownership. No Unit Owner shall execute any deed, mortgage, lease or other instrument affecting title to such Unit Owner's Unit Ownership without including therein both such Unit Owner's interest in the Unit and such Unit Owner's corresponding percentage of ownership in the Common Elements and other Allocated Interests, it being the intention hereof to prevent any severance of such combined ownership. Any such deed, mortgage, lease or other instrument purporting to convey a Unit Owner's interest in the Unit without conveying the Unit Owner's percentage of ownership in the Common Elements and other Allocated Interests shall be deemed and taken to include the interest so omitted even though the latter is not expressly mentioned or described therein. Any such deed, mortgage, lease or other instrument purporting to convey a Unit Owner's percentage of ownership in any Allocated Interest without conveying the Unit Owner's interest in the Unit is void.

4.3 Easements.

(a) **Encroachments.** In the event that (i) by reason of the construction, repair, settlement or shifting of the Building or any other improvements, any part of the Common Elements encroaches or shall hereafter encroach upon any part of any Unit, or any part of any Unit encroaches or shall hereafter encroach upon any part of the Common Elements, or any other Unit; or (ii) by reason of the design or construction of any Unit, it shall be necessary or advantageous to a Unit Owner to use or occupy any portion of the Common Elements for any reasonable use appurtenant to said Unit, which will not unreasonably interfere with the use or enjoyment of the Common Elements by any other Unit Owner; or (iii) by reason of the design or construction of utility and ventilation systems, any mains, pipes, ducts or conduits serving more than one Unit encroach or shall hereafter encroach upon any part of any Unit; then in any such case, valid easements for maintenance of such encroachment and for such use of the Common Elements hereby are established and shall exist for the benefit of such Unit, or the Common Elements, as the case may be, so long as such reason for use exists and as all or any part of the Building shall remain standing; provided, however, that in no event shall a valid easement for any encroachment or use of the Common Elements be created in favor of any Unit Owner if such encroachment or use is detrimental to or interferes with the reasonable use and enjoyment of the Property by any other Unit Owner or has been created by the Unit Owner or such Unit Owner's agent through intentional or willful conduct.

(b) **Easements for Utilities and Commercial Entertainment.** SBC, AT&T, Sierra Pacific Power Company, the City of Reno, Truckee Meadows Water Authority, and all other existing and future suppliers of utilities serving the Property and any person providing cable

television or other similar entertainment services to any Unit Owners or to the Property, are hereby granted the right to install, lay, construct, operate, maintain, renew, repair or replace, conduits, cables, pipes and wires and other equipment into, over, under, along and on any portion of the Common Elements and any Unit for the purpose of providing the Property, any Additional Parcel or the Future Expansion Parcel with utility, cable television and entertainment services, together with the reasonable right of ingress to and egress from the Property for said purpose; and the Declarant, Board or Association may hereafter grant other or additional easements for utility, cable television or entertainment purposes (which may include premium movie channels and pay-per-view service) and for other purposes including such easements as the Declarant or Owner of the Shared Facilities Unit may from time to time request including, but not limited to, such easements as may be required to construct, keep and maintain improvements upon the Common Elements and the Public Shared Facilities, for the benefit of the Property, over, under, along and on any portion of said Common Elements and the Public Shared Facilities, and each Unit Owner hereby grants the Board, Shared Facilities Unit Owner, or Declarant, as appropriate, an irrevocable power of attorney to execute, acknowledge and record for and in the name of such Unit Owner, such instruments as may be necessary to effectuate the foregoing (provided that with respect to all easements granted hereby or pursuant hereto, no Unit Owner shall be deprived of, or be subjected to material interference with, the use of such Unit Owner's Unit, other than reasonably and temporarily). Each mortgagee of a Unit shall be deemed to consent to and be subordinate to any easement granted herein and also grants such power of attorney to the Board, Shared Facilities Unit Owner, or Declarant, as appropriate, to effectuate the foregoing. Easements are also hereby declared and granted to the Declarant, Board and Association and to the suppliers of utilities or cable television or entertainment lines described above in this paragraph to install, lay, operate, maintain, repair and replace any pipes, wire, ducts, conduits, cables, public utility lines, entertainment lines, components of the communications systems, if any, or structural components, which may run through the walls forming the outer boarder of a Unit and which constitute portions of the Shared Facilities Unit.

The Declarant hereby reserves to itself and the Association, and their respective successors and assigns, the right, without notice to, or the consent of, any Unit Owner or mortgagee of a Unit Ownership: (i) to record a supplement to the Plat showing the location of any or all of such utility or commercial entertainment conduits, pipes, electrical wiring, transformers and switching apparatus and other equipment (or such other equipment and facilities described in subparagraphs (iv) and (v) of Section 4.3(c) below) "as built," and (ii) to record, from time to time, additional supplements, showing additions, modifications and deletions to any or all of such conduits, pipes, electrical wiring, transformers and switching apparatus and other equipment. When the location of the easement to any such utility or other entity is shown by any supplement or additional supplement to the Plat as aforesaid, the easement granted by this Section 4.3(b) to such utility or other entity shall be limited to the area or areas located within ten (10) feet on either side of the equipment of such utility or other entity shown on such supplement or additional supplement or such other area designated in the supplement by the Declarant or Association. A power coupled with an interest is hereby granted to the Declarant and the Association, acting by and through their respective duly authorized officers, their respective successors, assigns, agents and designees, and each of them singly without the other's concurrence, as attorney-in-fact to do or cause the foregoing to be done. The acceptance of each deed, mortgage, trust deed or other instrument with respect to a Unit Ownership shall be deemed a grant of such power to each of said attorneys-in-fact, an

acknowledgment of a consent to such power, and shall be deemed to reserve to each of said attorneys-in-fact the power to record any and all such supplements.

(c) Blanket Easement in Favor of Declarant and Other Parties. The right of the Unit Owners to use and possess the Common Elements as set forth in Section 4.4(a) hereof shall be subject to a blanket easement over the Common Elements (including those now or hereafter located on any Additional Parcel) in favor of the Declarant, the Shared Facilities Unit Owner, and their respective representatives (including the Hotel Management Company), agents, associates, employees, contractors, subcontractors, tenants, successors and assigns, for the purpose of (i) access and ingress to and egress from the Property, the Shared Facilities Unit, the New Construction Units and the Future Expansion Parcel, or any part thereof, (ii) construction, installation, repair, replacement and restoration of utilities, buildings, landscaping and any other improvements on the Parcel, the Shared Facilities Unit, the New Construction Units and the Future Expansion Parcel, or any part thereof, including the right to restrict and regulate access to the Common Elements and the Shared Facilities Unit for the purposes of completing construction of the Building, Common Elements or Units in the Building, and performing any and all construction activities in combining, subdividing, altering and/or modifying any Unsold Unit, (iii) the installation and maintenance of signs advertising the Units on the Parcel and the Future Expansion Parcel or any part thereof, as well as signs advertising and/or providing directions to the Spa, the Retail Property, meeting facilities, the casino, the restaurants and any other portion of the Building having the right to place signage on the Property pursuant to and in accordance with this Declaration and signs directing potential purchasers to the sales office and models erected in connection with such Units and other components of the Project and for such purposes as described in Section 7.1(k) hereof, (iv) the construction, installation, maintenance, repair, replacement, refurbishment and restoration of the Shared Facilities Unit (or any portion thereof) and the Units; (v) the construction, installation, maintenance, repair, replacement and restoration of internet, fiber optic, high speed data transmission and other telecommunication facilities, and all such power supplies and equipment related thereto, and the installation, maintenance, repair, replacement and restoration of all necessary wires, cables, ducts and other ancillary facilities related thereto; and (vi) any other construction, installation, maintenance, repair, replacement, refurbishment, restoration or other activities related to the development of the Future Expansion Parcel or any part thereof. The foregoing easements in favor of the Declarant and the Shared Facilities Unit Owner shall continue until such time as the rights of Declarant to submit Additional Parcels to the Act have expired and the Declarant no longer holds legal title to, or the beneficial interest in any trust holding legal title to, any Unit Ownerships, at which time such easements shall cease and be of no further force and effect without the necessity of any further action. With respect to the easement rights reserved in subparagraphs (iv), (v) and (vi) above, all as more particularly described in this Declaration, Declarant reserves such perpetual easement rights for itself, the Shared Facilities Unit Owner, and their respective successors and assigns, and such easements shall remain in full force and effect at all times during which this Declaration is in force and effect.

(d) Easement in Favor of Association and Hotel Management Company. A blanket easement over the Property, and for maintenance of the FF&E installed in any Unit, is hereby granted in favor of the Association, the Hotel Management Company and the manager or managing agent for the Property and the Project for the purpose of exercising its rights and performing its duties under this Declaration. This easement is also intended to benefit the

employees of the Hotel Management Company and of the service companies engaged by the Hotel Management Company to perform services necessary or desirable in connection with the Unit Maintenance Agreement or any of the services described in this Declaration required for the use, occupancy and maintenance of a Unit or the Common Elements. The authorized representatives of the Declarant, Association, or Board, or of the Hotel Management Company or the manager or managing agent for the Property and the Project, and any suppliers of services or utilities or water to the Property, shall be entitled to reasonable access to, over and through the individual Units as may be required in connection with the operation, maintenance, repairs, or replacements of or to the Common Elements, the Shared Facilities Unit or any FF&E, appliances, equipment, facilities or fixtures affecting or serving any Unit or the Common Elements, or to service and take readings of any utility meters located within or serving a Unit.

(e) Public Shared Facilities Easement. Subject to the restrictions and conditions contained in this Declaration, the Hotel Management Company, the Association, the Unit Owners of the Hotel Units, Residential Units, and the Commercial Units, shall have the following perpetual easements over, across, upon and through the Shared Facilities Unit, the Common Elements, and the Future Expansion Parcel (and Occupants and Hotel Guests shall have a corresponding revocable license to use the Public Shared Facilities to the extent of the following easements), subject to the right reserved by the Declarant for the benefit of itself, the Owner of the Shared Facilities Unit, the Hotel Management Company and their successors and assigns to modify the following components, and designate and modify from time to time the locations in ways that do not permanently adversely affect the easement rights granted in this subsection:

- (i) A non-exclusive easement for reasonable ingress, egress and access over and across, without limitation, walkways, hallways, corridors, the Hotel lobby, elevators and stairways which provide access to and from the Hotel Units, the Residential Units, and the Commercial Units, including an easement for reasonable pedestrian access on, over, upon, and across those pedestrian accessways located outside the Hotel Building that Declarant designates from time to time as being for the use of the Condominium Property. Declarant reserves the right to designate and relocate such pedestrian accessways, so long as any designation or relocation provides the Condominium Property with reasonable access to and from one or more of the public roads and/or sidewalks adjacent to the Parcel. Declarant also reserves the right to grant easements to others to use the same pedestrian accessways for the benefit of other portions of the Parcel.
- (ii) A non-exclusive easement for the continued existence of and service from any of the following components or facilities which are located within the Shared Facilities Unit and/or Parcel, and which serve the Common Elements, the Hotel Units, the Residential Units, or the Commercial Units, or existence of and service from reasonably equivalent components or facilities:

- (A) utility, mechanical, electrical, telephonic, telecommunications, plumbing and other systems, including, without limitation, all wires, conduits, pipes, ducts, panels, pumps, antennae, satellite dishes, transformers, computers, controls, control centers, cables, mechanical equipment areas, utility rooms, water heaters serving multiple units and other apparatus used in the delivery of the utility, mechanical, telephonic, telecommunications, television, internet, electrical, plumbing and/or other services to the Condominium Property;
 - (B) any and all structural components of the improvements, including without limitation, all footings, foundations, exterior walls and finishes, roof, roof trusses, roof support elements, and insulation; and
 - (C) all heating, ventilating, and air conditioning systems, including, without limitation, risers, compressors, air handlers, ducts, condensers; fans, generators, chillers, water towers and other apparatus used in the delivery of HVAC services to the Condominium Property.
- (iii) A non-exclusive easement to use the loading area and to have access between the loading area and the Hotel Units, Residential Units, and Commercial Units; subject at all times to such rules and regulations, restrictions, scheduling requirements, fees, costs and use charges as may be adopted or imposed from time to time by the Declarant, or by the Shared Facilities Unit Owner if such areas hereafter are made part of the Shared Facilities Unit.
 - (iv) A non-exclusive easement to use and enjoy portions of the Shared Facilities Unit which from time to time are made available by the Owner of the Shared Facilities Unit for use by the Unit Owners of the Hotel Units, Residential Units and Commercial Units and the Hotel Guests, subject to such rules and regulations, restrictions, scheduling requirements, fees, costs and use charges as may be adopted or imposed from time to time by the Shared Facilities Unit Owner, including, without limitation, each Unit Owner's proportionate share of the Shared Facilities Expenses as more particularly described in Section 6.9 below.

(I) Declarant's Right to Enter. The Declarant hereby reserves to itself, the Owner of the Shared Facilities Unit, the Hotel Management Company, their respective successors and assigns, and any of their agents or permittees, the right to enter upon any portion of the Property for purposes of: (i) abating any nuisance; (ii) carrying out the rights of the Declarant, the Owner of the Shared Facilities Unit, or the Hotel Management Company to perform maintenance, repairs or other acts; and (iii) exercising any of the rights reserved to or

conferred upon the Declarant, the Owner of the Shared Facilities Unit, or the Hotel Management Company, hereunder, or under applicable laws.

(g) **Easements to Run with Land.** All easements and rights described in this Declaration are easements running with the land and, so long as the Property is subject to the provisions of this Declaration, such easements shall be perpetual in nature, shall remain in full force and effect (except where early termination is otherwise provided in this Declaration) and shall inure to the benefit of and be binding on Declarant and its respective successors and assigns, and any Unit Owner, purchaser, mortgagee and other person having an interest in the Property, or any part or portion thereof, and their respective successors and assigns. Reference in the respective deeds of conveyance, or in any mortgage or trust deed or other evidence of obligation, to the easements and rights described in this Article, or described in any other part of this Declaration, shall be sufficient to create and reserve such easements and rights to respective grantees, mortgagees and trustees of such Unit Ownerships as fully and completely as though such easements and rights were recited fully and set forth in their entirety in such documents.

4.4 Use of the Common Elements and Public Shared Facilities.

(a) **General.** Subject to the provisions of this Declaration, each Unit Owner shall have the nonexclusive right to use the Common Elements and the Public Shared Facilities in common with the other Unit Owners, as may be required for the purpose of ingress and egress to, and use, occupancy and enjoyment of, the respective Unit Ownership owned by such Unit Owner, and such other incidental uses as are permitted by this Declaration. Such rights to use the Common Elements, and the Public Shared Facilities, shall be subject to and be governed by the provisions of the Act, this Declaration, and any rules and regulations adopted by the Association, the Shared Facilities Unit Owner, or the Declarant. In addition, the Association shall have the authority to lease, grant licenses or concessions, or grant easements with respect to parts of the Common Elements, subject to the provisions of this Declaration and the Bylaws and any rights reserved to Declarant hereunder. All income derived by the Association from leases, licenses, concessions or other sources shall be held and used for the benefit of the members of the Association, pursuant to such rules, resolutions or regulations as the Board may adopt or prescribe.

(b) **Disclaimer of Bailor Liability.** Notwithstanding anything to the contrary contained in this Declaration, neither the Board, the Association, any Unit Owner, the Declarant, the Hotel Management Company nor their respective members, managers, officers, directors, agents, employees or representatives shall be considered a bailee of any personal property stored in the Common Elements or Shared Facilities Unit, and shall not be responsible for the security of such personal property or for any loss or damage thereto, whether or not due to negligence.

4.5 Maintenance, Repairs and Replacements.

(a) **By the Association.** The cost of maintenance, repairs, and replacements of the Common Elements, shall be provided by the Association acting by and through the Board as part of the Common Expenses, subject to the Bylaws or rules and regulations of the Association.

(b) By the Unit Owner. Except as otherwise provided in paragraph (a) above or paragraph (c) below, each Unit Owner (except for the Unit Owner of the Shared Facilities Unit) shall be responsible for, at his or her own expense, all costs and expenses associated with all of the following items, to be installed and maintained as provided in this Declaration or the Unit Maintenance Agreement:

- (i) To the extent not provided as part of the services pursuant to the Unit Maintenance Agreement described in Section 7.1(a) below, all of the furnishing, decorating and equipping of such Unit Owner's Unit in a manner suitable to meet the standard established by the Hotel Management Company for Hotel accommodations, including furniture, decor items, towels, linens, color televisions, clocks, radio, drapes, other entertainment or electrical equipment, and other window treatments and decorative accessories (collectively, the "FF&E"). In order to maintain the standards of the Property, the quality of the decor, furniture, furnishings and maintenance of Hotel Units are subject to ongoing review by the Declarant and the Hotel Management Company. Unit Owners will not be permitted to vary, add to, remove or change the FF&E in a Hotel Unit. All FF&E installed in a Unit, subject to replacement of such FF&E as otherwise expressly provided, shall be conveyed along with the Unit upon any subsequent sale or transfer of the Unit. The FF&E shall be installed initially in each Hotel Unit by the Declarant in accordance with each Unit Owner's Purchase Agreement with the Declarant and any existing or new FF&E must be replaced, repaired or refurbished as deemed necessary by the Declarant or the Hotel Management Company, as the case may be, from time to time, at the expense of such Unit Owner. In each instance that the Declarant or the Hotel Management Company, as the case may be, makes a determination that the FF&E is in need of replacement (for purposes of replacing FF&E due to wear and tear, age or to perform general refurbishment or renovation of the Units), each Unit Owner of a Hotel Unit will be required to participate in each such FF&E replacement program and to pay for such Unit Owner's share of the costs of such FF&E replacement program, the costs for which will be assessed against each Hotel Unit based on either a unit-by-unit actual cost basis, a percentage interest basis, a square footage basis or such other reasonable cost allocation as the Declarant or the Hotel Management Company, as the case may be, shall determine. If a Hotel Unit does not comply with the Hotel Management Company's standards, and the Unit Owner does not perform the work or purchase the items recommended or required by the Hotel Management Company with reasonable promptness under the circumstances, the Declarant or the Hotel Management Company may perform such work or purchase such items at the expense of such Unit Owner. The Declarant or the Hotel Management Company may also perform

such work or purchase such items at the expense of the Unit Owner owning such Hotel Unit without any prior notice to the Unit Owner in the event of an emergency, or at any time if requested by any Unit Owner for such Unit Owner's Hotel Unit. The decision of the Declarant or the Hotel Management Company, as the case may be, as it relates to compliance or non-compliance with the above FF&E provisions, shall be conclusive and binding upon Unit Owners. In the event of a dispute concerning the compliance or non-compliance of a Hotel Unit or its decor, adornment, furnishings or FF&E with the standards of the Hotel or the need for repair or replacement, the decision of the Declarant shall be binding upon all parties to the dispute.

- (ii) Subject to compliance with the obligations set forth in Section 4.5(b)(i) above, and, to the extent not provided as part of the services pursuant to the Unit Maintenance Agreement described in Section 7.1(a) below, all of the maintenance, repairs and replacements within a Unit Owner's Unit, all interior and exterior doors appurtenant thereto (including, without limitation, hallway doors and locking mechanisms and components), all screens, if any, and all internal installations of such Unit such as lighting fixtures and other electrical fixtures and plumbing and any portion of any other utility service facilities located within the Unit.
- (iii) Subject to compliance with the obligations set forth in Section 4.5(b)(i) above, and, to the extent not provided as part of the services pursuant to the Unit Maintenance Agreement described in Section 7.1(a) below, all of the decorating associated with such Unit Owner's Unit (initially and thereafter from time to time), including painting, wall papering, washing, cleaning, paneling, floor covering, draperies, window shades, curtains, lamps and other furnishings and interior decorating (including the FF&E). Each Unit Owner shall maintain the interior surfaces of the common walls and the interior surfaces of the vertical perimeter walls, floors and ceiling of such Unit Owner's Unit in good condition at his or her sole expense as may be required from time to time. The interior surfaces of all windows forming part of a perimeter wall of a Unit shall be cleaned or washed by and at the expense of each respective Unit Owner. The use of and the covering of the interior surfaces of such windows, whether by draperies, shades, or other items visible on the exterior of the Building, shall be subject to the FF&E requirements of the Declarant and the Hotel Management Company as may be imposed or Amended from time to time.

(c) First-Class Hotel Condition. Each Unit and all portions of the Common Elements shall be maintained (a) at a level of service and quality generally considered to be first

class and equal to or better than the level of service and quality prevailing from time to time at other full-service hotels in Northern Nevada, taking into account the size, location and character of the Property, and (b) shall be managed in a prudent and efficient manner reasonably calculated to protect and preserve the assets that comprise the Hotel, within the discretion of Declarant. In addition, the public areas of the Project and those areas which are exposed to public view shall be kept in good appearance, in conformity with the dignity and character of the Project, by: (A) the Association, with respect to such parts of the Project required to be maintained by it; (B) the Hotel Management Company, on behalf of each Unit Owner, with respect to the windows and shades, Venetian or other blinds, drapes, curtains or other window decorations in or appurtenant to such Unit Owner's Unit; and (C) the Shared Facilities Unit Owner and its successors and assigns as to the Public Shared Facilities. To promote a consistent appearance of the Hotel from the outside, the Hotel Management Company, on behalf of each Unit Owner, will install and maintain in such Unit Owner's Unit window treatments and backings which conform to any specifications (including color) promulgated by the Hotel Management Company. As with the decision to replace or refurbish FF&E located within individual Units in accordance with Section 4.5(b)(i) above, furnishings, fixtures, equipment and facilities adorning or servicing the Public Shared Facilities or property outside of the Condominium Property (including, without limitation: lobby and front desk/concierge/reception area furnishings, fixtures, equipment and facilities; corridor and hallway furnishings, fixtures, equipment and facilities; elevator furnishings, fixtures, equipment and facilities; flooring materials; wallpaper; paint; furniture; carpeting; fixtures; lighting; equipment; and decor items; and any portion of the Building becoming a portion of the Public Shared Facilities pursuant to Declarant's right to annex all or a portion of the Future Expansion Parcel under Article 11 hereof) (collectively, the "Building FF&E") must be replaced, repaired or refurbished as deemed necessary by the Declarant or the Hotel Management Company, as the case may be, at the expense of the Unit Owners, and in each instance that the Declarant or the Hotel Management Company, as the case may be, makes a determination that such Building FF&E is in need of replacement (for purposes of replacing Building FF&E due to wear and tear, age or to perform general refurbishment or renovation of the Condominium), each Unit Owner will be required to participate in each such Building FF&E replacement program and to pay for such Unit Owner's share of the costs of such Building FF&E replacement program, the costs for which will be assessed against each Hotel Unit based on either a unit-by-unit actual cost basis, a percentage interest basis, a square footage basis or such other reasonable cost allocation as the Declarant or the Hotel Management Company, as the case may be, shall determine. The decision of the Declarant or the Hotel Management Company, as the case may be, as it relates to the above Building FF&E replacement provisions, shall be conclusive and binding on Unit Owners. In the event of a dispute concerning the replacement or refurbishment of the Building FF&E, the decision of the Declarant shall be binding upon all parties to the dispute.

(d) **Insurance Proceeds.** In the event that any repair or replacement to the Common Elements is made necessary by reason of any act or occurrence for which insurance is maintained by the Board pursuant to Section 5.7 hereof and for which insurance proceeds are available as provided in Section 8.1 hereof, the Association, at its expense to the extent of such proceeds, and subject to Section 4.6 hereof, shall be responsible for the repair or replacement of such Common Elements, which repair may be effected by the Hotel Management Company on its behalf.

(e) **Nature of Obligation.** Nothing herein contained shall be construed to impose a contractual liability upon the Association for maintenance, repair and replacement of the Common Elements or the Units or any portion or parts thereof. Likewise, nothing contained herein shall be construed to impose a contractual liability upon the Declarant, Shared Facilities Unit Owner, or Hotel Management Company for maintenance, repair and replacement of the Shared Facilities Unit, or any portion thereof or of property outside of the Condominium Property. The respective obligations of the Association and Unit Owners set forth in this Declaration shall not be limited, discharged or postponed by reason of the fact that any such maintenance, repair or replacement is required to cure a latent or patent defect in material or workmanship in the refurbishment of the Project, nor because they may become entitled to proceeds under policies of insurance. In addition, and notwithstanding anything hereinabove to the contrary, no Unit Owner shall have a claim against the Declarant, Shared Facilities Unit Owner, Hotel Management Company, Board or Association for any work ordinarily the responsibility of a Person other than the Unit Owner, but which the Unit Owner himself has performed or paid for, unless the same shall have been agreed to in advance by the Board, Association, Shared Facilities Unit Owner, Hotel Management Company, or the Declarant.

(f) **Declarant's Lien Rights.** In the event that the Declarant or the Hotel Management Company performs any of the work required to be performed by a Unit Owner in accordance with this Section 4.5 as a result of the Unit Owner's failure to comply with the requirements of this Declaration or other governing documents, and the Unit Owner fails to promptly reimburse the Declarant or the Hotel Management Company, as the case may be, for the costs of performing such work, the Declarant or the Hotel Management Company (as the case may be) shall impose a charge on such Unit Owner in the maximum amount of any sums due from such Unit Owner, including the amount of any attorney's fees & costs incurred in enforcing the obligations contained herein, which sum shall be a lien upon the Unit Ownership of the defaulting Unit Owner, subject to the recordation of a notice of lien, and foreclosure of such lien by sale of the Unit Ownership under substantially the same procedure provided to the Association in NRS Chapter 116 for the foreclosure of liens for assessments; provided, however, that such lien shall be subordinate to the lien of a prior recorded first mortgage on the interest of such Unit Owner. Except as hereinafter provided, the lien provided for in this Section 4.5(f) shall not be affected by any transfer of title to the Unit Ownership. Where title to the Unit Ownership is transferred pursuant to a decree of foreclosure or by deed or assignment in lieu of foreclosure, such transfer of title shall, to the extent permitted by law, extinguish the lien described in this Section 4.5(f) for any sums which became due prior to (i) the date of the transfer of title or (ii) the date on which the transferee comes into possession of the Unit Ownership, whichever occurs first.

4.6 Negligence of Unit Owner. If, due to the willful misconduct or negligent act or omission of a Unit Owner, or of a member of such Unit Owner's family or of a guest or other authorized occupant, tenant or visitor of such Unit Owner, damage shall be caused to the Common Elements or to a Unit, or maintenance, repairs or replacements shall be required which would otherwise be charged as a Common Expense, Shared Facilities Expense, or maintenance expense, then such Unit Owner shall pay an assessment in the amount required to repair such damage and perform such maintenance and replacements as may be determined by the Shared Facilities Unit Owner, as it relates solely to damage or maintenance to the Shared Facilities Unit or FF&E, or giving rise to a Shared Facilities Expense, or otherwise as may be determined by the

Board, and such assessment shall be a lien upon the Unit Ownership of the Unit Owner, subject to foreclosure pursuant to the provisions of Section 4.5(f) or as otherwise permitted by law.

4.7 Joint Facilities. To the extent that equipment, facilities and fixtures within any Unit or Units shall be connected to similar equipment, facilities or fixtures affecting or serving other Units or the Common Elements, then the use thereof by the individual Unit Owner shall be in all respects reasonable as it affects the other Unit Owners.

4.8 Additions, Alterations or Improvements.

(a) The Board may authorize and assess as a Common Expense the cost of the additions, alterations, or improvements to the Common Elements. The cost of any such work to the Common Elements may be paid out of a special assessment.

(b) Except as otherwise provided in Section 7.1(a) hereof, no additions, alterations or improvements shall be made by a Unit Owner other than the Owner of the Shared Facilities Unit (1) to any part of the Common Elements; (2) to any Hotel Unit, to any Residential Unit, or the Shared Facilities Unit (except for such additions, alterations or improvements made by the Unit Owner of the Shared Facilities Unit); and (3) to such Unit Owner's own Unit where such work alters the wall or partition, configuration, ceiling, perimeter doors or windows, floor load or otherwise affects the structure or finishes surrounding the Hotel Unit or increases the cost of insurance required to be carried by the Board or Declarant hereunder, or violates any provision of this Declaration or the Unit Maintenance Agreement for such Hotel Unit regarding the appearance, furnishing or decor of a Hotel Unit in conformity with the first-class hotel aesthetic requirements promulgated by the Hotel Management Company from time to time, without the prior written consent of the Hotel Management Company, or as to the Common Elements, the Board. Any addition, alteration or improvement of a Unit by the Unit Owner, other than the owner of the Shared Facilities Unit, which shall affect the structure of the Unit or the Common Elements shall, further, conform with structural or engineering drawings prepared or reviewed and approved by an architectural or engineering firm selected by the Hotel Management Company, as to Units, or by the Board, as to Common Elements. The cost of such drawings or review and approval shall be paid by the Unit Owner. The Board (or, as it relates to a Unit, the Hotel Management Company) may (but shall not be required to) condition its consent to the making of an addition, alteration or improvement by a Unit Owner under this Section 4.8(b) upon the Unit Owner's agreement either (i) to be solely responsible for the maintenance of such addition, alteration or improvement, subject to such standards as the Board (or, as it relates to a Unit, the Hotel Management Company) may from time to time set, or (ii) to pay to the Association (or, as it relates to a Unit, the Hotel Management Company) from time to time the additional costs of maintenance or insurance as a result of the addition, alteration or improvement. If an addition, alteration or improvement is made by a Unit Owner, other than the Owner of the Shared Facilities Unit, without the prior written consent of the Board (or, as it relates to a Unit, the Hotel Management Company), then the Board or Hotel Management Company, as appropriate, may, in its discretion, take any of the following actions, which actions shall not be exclusive of any other remedies available to the Board:

(1) Require the Unit Owner to remove the addition, alteration or improvement and restore the property to its original condition, all at the Unit Owner's expense; or

(2) If the Unit Owner refuses or fails to properly perform the work required under (1), the Board (or, as it relates to a Unit, the Hotel Management Company) may cause such work to be done and may charge the Unit Owner for the cost thereof as determined by the Board (or, as it relates to a Unit, the Hotel Management Company); or

(3) Ratify the action taken by the Unit Owner, and the Board (or, as it relates to a Unit, the Hotel Management Company) may (but shall not be required to) condition such ratification upon the same conditions which it may impose upon the giving of its prior consent under this Section.

(c) Except to the extent prohibited by law, Declarant or its Designee and the respective successors in interest or assigns of Declarant or its Designee (the term "Designee" refers to any affiliate of Declarant or the Hotel Management Company) shall have the right, at any time and from time to time, without prior notice and without the vote or consent of the Board or any other Unit Owner or any mortgagee, to: (i) make alterations, additions or improvements, whether structural or non-structural, interior or exterior, ordinary or extraordinary, in, to and upon the Unsold Units and the Shared Facilities Unit (including changing furnishings, decor and FF&E therein); (ii) change the layout of, or number of rooms in, any Unsold Unit from time to time; (iii) change the size and/or number of Unsold Units by subdividing one or more such Units into two or more separate Units, combining separate Unsold Units (including those resulting from a subdivision or combination or otherwise) into one or more Units, and/or altering any boundary walls between any Unsold Units; (iv) if appropriate, reapportion among the Unsold Units affected by any such change in size or number pursuant to the preceding clause (iii), their percentage interests in the Allocated Interests; provided, however, that any such alteration, addition, improvement, change, reapportionment or redesignation shall not cause the Property or any portion thereof to not comply with any laws, ordinances and regulations of any governmental authorities having jurisdiction (including, without limitation, building codes, zoning ordinances and regulations of the City of Reno). The provisions of this Article 4 may not be added to, amended, modified or deleted without the prior written consent of Declarant or its Designees, or their respective successors in interest or assigns.

4.9 Cable Television System. Each Hotel Unit has been equipped with at least one outlet activated for connection to the cable television system serving the Project, which outlet and systems are integral parts of the Shared Facilities Unit. Additional outlets for connection to the cable television system are obtainable only from the Hotel Management Company and may be installed only by the firm or individual authorized by the Hotel Management Company to make such installation, with the prior approval of the Hotel Management Company and the payment of any required additional fees. Unit Owners and Occupants are prohibited from making any modifications to or tampering with said outlet and from making any connections to the cable television system, and the Hotel Management Company may charge any Unit Owner with the cost of locating and removing any unauthorized connections thereto and of repairing any modifications thereto. Notwithstanding anything to the contrary contained herein, the Declarant

hereby expressly reserves the right (for itself and for the Hotel Management Company) to charge any Unit Owner who wishes to subscribe to premium programming or pay-per-view service provided through such cable television system a usage charge based on such rates as Declarant or the Hotel Management Company, as the case may be, may promulgate from time to time. To the extent permitted by applicable law, Declarant's (and the Hotel Management Company's) right to impose such charges shall continue until Declarant no longer owns title to any Unit and, thereafter, the assignee of Declarant's interests in the Shared Facilities Unit (or the Hotel Management Company at the direction of such assignee) shall have any rights of the Declarant with regard to the imposition and collection of any such use charges.

4.10 Street and Utilities Dedication. At a meeting called for such purpose, two-thirds (2/3) or more of the Unit Owners may elect to dedicate a portion of the Common Elements to a public body for use as, or in connection with, a street or utility.

4.11 Parking Area. The Parking Area includes all surface parking spaces in the Project and certain elements appurtenant thereto. The Parking Area is located within the Project but does not comprise any portion of the Condominium Property. The Declarant may allocate or assign for use, spaces owned or controlled by it. Further the Declarant may prescribe such rules and regulations with respect to the Parking Area as it may deem fit. The Declarant may in its sole discretion elect to sell, assign, transfer or otherwise hypothecate any or all of the Parking Area and the spaces contained therein to any third party, and no other Unit Owner shall have any claim any proceeds of any such transaction.

ARTICLE 5

ADMINISTRATION

5.1 Administration of Association. The direction and administration of the Association shall be vested in a board of directors (herein sometimes referred to as the "Board"). The Board initially shall consist of one (1) person, and the Declarant shall have the right to designate and select the person who shall serve as the sole member of the Board (herein sometimes referred to as "Board Member"), or to exercise the powers of the Board itself, as provided in the Act. Except for Board Members designated by the Declarant, each Member of the Board shall be one of the Unit Owners, or in the event a Unit Owner is not a natural person, a representative of a Unit Owner as provided in the Bylaws and in the Act. If a director fails to meet such qualifications during such director's term, he or she shall thereupon cease to be a director, and his or her place on the Board shall be deemed vacant.

5.2 Association. The Association has been, or will be, formed as a nonprofit corporation under Chapter 82 of the Nevada Revised Statutes, and for the purposes and having the powers prescribed in the Act; and having the name GRAND SIERRA RESORT UNIT-OWNERS' ASSOCIATION, and shall be the governing body for all of the Unit Owners for the maintenance, repair, replacement, administration and operation of the Common Elements. The Board shall be deemed to be the "Executive Board" for the Unit Owners referred to in the Act. The Association shall not be deemed to be conducting a business of any kind, and all funds received by the Association shall be held and applied by it for the use and benefit of Unit Owners in accordance with the provisions contained herein. Each Unit Owner shall be a member of the

Association so long as he or she shall be a Unit Owner, and such membership shall automatically terminate when he or she ceases to be a Unit Owner, and upon the voluntary or involuntary transfer of his or her ownership interest the transferee thereof shall likewise succeed to such membership in the Association. The Association shall have one class of membership.

5.3 Voting Rights.

(a) There shall be one Voting Member for each Unit Ownership, including the Commercial Units, Residential Units and Shared Facilities Unit. Such Voting Member may be the Unit Owner or one of the group composed of all the owners of a Unit Ownership, or be some person designated by such Unit Owner or Unit Owners or such Unit Owner's or Unit Owners' duly authorized attorney-in-fact to act as proxy on his, her or their behalf, as provided in the Bylaws. Subject to the Declarant's special Declarant's rights reserved herein, any or all such Unit Owners may be present at any open meeting and, furthermore, may vote or take any other action as a Voting Member to the extent provided in Section 5.3(b) hereof. The person(s) designated by the Declarant with respect to any Unit Ownership owned by the Declarant shall also have the right to vote at any meetings of the Association or Board for so long as the Declarant shall own one or more Units. The total number of votes of all Voting Members shall be one hundred (100). Subject to the Declarant's special Declarant's rights reserved herein, in all elections for members of the Board and in all other actions requiring a vote of the members of the Association, each Unit Owner or group of Unit Owners shall be entitled to the number of votes equal to the total of the percentage of ownership in the Common Elements applicable to his, hers or their Unit Ownership as set forth in Exhibit B.

(b) In the event the Voting Member is other than the Unit Owner, is not present at a meeting of the Association and has not voted by proxy, then if the Unit Owner is present at a meeting of the Association, such Owner shall be entitled to cast all of the votes allocated to the Unit. In the event the ownership of a Unit is composed of multiple owners and the Voting Member is not present and has not voted by proxy, then if only one of the multiple owners of a Unit is present, such owner shall be entitled to cast all of the votes allocated to that Unit Ownership. In the event more than one owner of a Unit Ownership is present, but not the Voting Member, who has not voted by proxy, the votes allocated to that Unit Ownership may be cast only in accordance with the agreement of a majority in interest of the group of owners comprising the Unit Owner who are present. Majority agreement shall be deemed to have occurred if any one of the multiple owners casts the votes allocated to that Unit Ownership without protest being made promptly to the person presiding over the meeting by any of the other owners of the Unit Ownership.

5.4 Meetings. Meetings of the Unit Owners and of the Board shall be held at the Property or at such other place in the City of Reno, Nevada, as may be designated from time to time by the Board.

5.5 Board of Directors. The initial Board designated by the Declarant pursuant to Section 5.1 hereof shall consist of one (1) director. The Declarant shall have the right to designate and replace the person who shall serve as the sole member of the Board, or to exercise the powers of the Board itself, as provided in the Act. Within sixty (60) days after conveyance of twenty-five percent (25%) of the Units that may be created from time to time, a Board

member shall be elected by Unit Owners other than the Declarant, pursuant to the procedure for electing Directors set forth in the Bylaws. Upon election of the first Board member not designated by the Declarant, the number of Board positions shall increase to three (3), and the remaining two (2) positions on the new Board shall be designated by the Declarant. Prior to the date on which the period of Declarant's control of the Association terminates, the Declarant shall have the right to designate and replace the two persons designated by the Declarant to serve on the Board. Not later than the date on which the period of Declarant's control of the Association terminates, all three Board members shall be elected by the Unit Owners pursuant to the procedure for electing directors set forth in the Bylaws. In all elections for Members of the Board, votes shall be tabulated pursuant to Section 5.3(a) above, and the candidates receiving the highest number of votes with respect to the number of offices to be filled shall be deemed to be elected. Any candidate for election to the Board, and such candidate's representative, shall have the right to be present at the counting of ballots at such election. All elected members of the Board shall be elected at large. At a meeting to be held no later than sixty (60) days after the date the Declarant has sold and delivered its deed for at least seventy-five percent (75%) of the Unit Ownerships, secret ballots for the election of all three (3) members of the Board from among the Unit Owners shall be opened and counted. All elected Board members shall serve for a term of one (1) year each. The Unit Owners owning at least two-thirds (2/3) of the Unit Ownerships may from time to time at any annual or special meeting increase or decrease the term of office of Board members, provided that the terms of at least one-third (1/3) of the persons on the Board shall expire annually. Except as otherwise provided in this Declaration, the Board shall act by majority vote of those present at its meetings when a quorum exists. A majority of the total number of Members on the Board shall constitute a quorum. Any member of the Board may succeed himself or herself.

(a) The Declarant may appoint all officers during the period of Declarant's control. The term of office for each officer shall be until such officer's successor shall be duly elected or appointed and qualified, pursuant hereto and pursuant to the Bylaws. Officers shall serve at the will of the Board. Any officer may succeed himself or herself.

(b) Within sixty (60) days after the date the Declarant has sold and delivered its deed for at least seventy-five percent (75%) of the Unit Ownerships, the Declarant shall deliver to the Board the following:

(1) All original documents as recorded or filed pertaining to the Property, its administration, and the Association, such as this Declaration, Articles of Incorporation for the Association, other condominium instruments, annual reports, a minute book containing the minutes of any meetings held by the Association and any rules and regulations governing the Property, contracts, leases, or other agreements entered into by the Association. If any original documents are unavailable, copies may be provided if certified by affidavit of the Declarant, or an officer or agent of the Declarant, as being a complete copy of the actual document recorded or filed;

(2) A detailed accounting by the Declarant, setting forth the source and nature of receipts and expenditures in connection with the management,

maintenance and operation of the Property and copies of all insurance policies and a list of any loans or advances to the Association which are outstanding;

(3) Any Association funds on hand, or control of the accounts containing such funds, which shall have been at all times segregated from any other funds of the Declarant;

(4) A schedule of all real or personal property, equipment and fixtures owned by the Association, including documents such as invoices or bills of sale, if available, evidencing transfer of title to such property, warranties, if any, for all real and personal property and equipment, deeds, title insurance policies, and all tax bills;

(5) A list of all litigation, administrative actions and arbitrations involving the Association, any notices of governmental bodies involving actions taken or which may be taken by the Association, engineering and architectural drawings and specifications as approved by any governmental authority, all other documents filed with any other governmental authority, all governmental certificates, correspondence involving enforcement of any Association requirements, copies of any documents relating to disputes involving Unit Owners and originals of all documents relating to everything listed in this subparagraph; and

(6) All other materials and information prescribed by the Act.

5.6 General Powers of the Board. The Board shall have the following general powers:

(a) The Board or its agents, upon reasonable notice, may enter any Unit when necessary in connection with any maintenance, repair or replacement or construction for which the Board is responsible or to make emergency repairs as may be necessary to prevent damage to the Common Elements.

(b) The Board shall have the power and duty to provide for the designation, hiring, and removal of employees and other personnel, including lawyers and accountants, engineers or architects, to engage or contract for the services of others, and to make purchases for the maintenance, repair, replacement, administration, management, and operation of the Common Elements, and to delegate any such powers to a manager or managing agent (and any such employees or other personnel as may be employees of the managing agent).

(c) The Board shall have the power to exercise all other powers and duties of the Board or Unit Owners as a group referred to in this Declaration or the Act. More specifically, the Board shall exercise for the Association all powers, duties and authority vested in it by law or this Declaration except for such powers, duties and authority reserved thereby to the members of the Association. The powers and duties of the Board shall include, but shall not be limited to, the following matters:

- (i) Operation, care, upkeep, maintenance, replacement and improvement of the Common Elements in a neat and orderly manner and as necessary or desirable for the operation of the Condominium as a first-class hotel condominium as determined by the First-Class hotel standard established by the Declarant and the Hotel Management Company;
- (ii) Preparation, adoption and distribution of the annual budget for the Association;
- (iii) Levying of assessments for Common Expenses and collection thereof from Unit Owners and expenditure of amounts collected;
- (iv) Borrowing funds;
- (v) Employment and dismissal of the personnel necessary or advisable for the maintenance and operation of the Common Elements;
- (vi) Obtaining adequate and appropriate kinds of insurance;
- (vii) Purchasing and receiving conveyances of Unit Ownerships and owning, conveying, mortgaging, encumbering, leasing and otherwise dealing with Unit Ownerships conveyed to or purchased by it;
- (viii) Promulgation and amendment of rules and regulations covering the details of the operation and use of the Common Elements;
- (ix) Keeping of detailed, accurate records of the receipts and expenditures affecting the use of the Common Elements and operation of the Association;
- (x) To have access to each Unit from time to time as may be necessary for the maintenance, repair or replacement of any Common Elements therein or accessible therefrom, or for making repairs therein necessary to prevent damage to the Common Elements;
- (xi) Pay real property taxes, special assessments, and any other special taxes or charges of the State of Nevada or of any political subdivision thereof, or other lawful taxing or assessing body, which are authorized, by law to be assessed and levied upon the real property of the Condominium and are not payable by Unit Owners directly;
- (xii) Impose charges for late payments of a Unit Owner's proportionate share of the Common Expenses, or any other expenses lawfully agreed upon, and after notice and an opportunity to be heard, levy reasonable fines for violation of this Declaration and rules and

regulations of the Association, pursuant to the procedures prescribed by the Act;

- (xiii) By a majority vote of the entire Board, assign the Association's right to future income from Common Expenses or other sources, and mortgage or pledge substantially all of the remaining assets of the Association;
- (xiv) Record the granting of an easement pursuant to the provisions of Section 4.3 hereof and any instruments required elsewhere in this Declaration; and
- (xv) Except to the extent limited by this Declaration and the Act, the Board shall have the power and duty to exercise the rights of, and perform all of the covenants and obligations imposed upon, the Association or the Unit Owners and to execute any and all instruments required pursuant thereto.

(d) Subject to the provisions of Section 4.6 and Section 6.8 hereof, the Board, for the benefit of all the Unit Owners, shall acquire and shall pay as Common Expenses, the following:

- (i) Operating expenses of the Common Elements, including utility services to the extent not separately metered or charged as Shared Facilities Expenses or Hotel Expenses;
- (ii) Services of any person or firm to act on behalf of the Unit Owners in connection with real estate taxes and special assessments on the Unit Ownerships, and in connection with any other matter where the respective interests of the Unit Owners are deemed by the Board to be similar and nonadverse to each other;
- (iii) Maintenance, repair, and replacement of the Common Elements;
- (iv) Any other materials, supplies, utilities, equipment, labor, services, maintenance, repairs or structural alterations which the Board is required to secure or pay for pursuant to the terms of this Declaration or the Bylaws;
- (v) Any amount necessary to discharge or bond around any mechanics' lien or other encumbrance levied against the Common Elements. Where one or more Unit Owners are responsible for the existence of such lien, they shall be jointly and severally liable for the cost of discharging it or bonding around said lien, in the discretion of the Board, and any costs incurred by the Board by reason of said lien or liens shall be specifically assessed to said Unit Owners.

(e) Prior to the election by the Voting Members of the first elected member of the Board, the Declarant shall, subject to the terms of this Declaration and the Act, have the

authority to lease or to grant licenses, concessions, easements, leases and contracts with respect to any part of the Common Elements, all upon such terms as the Declarant deems appropriate. Upon election of the first elected member of the Board, and thereafter, the Board by a vote of at least two-thirds (2/3) of the persons on the Board shall have the same authority as aforesaid.

(f) The Board shall have the power to bid for and purchase any Unit Ownership at a sale pursuant to a mortgage foreclosure, or a foreclosure of a lien for Common Expenses under the Act, or at a sale pursuant to an order of direction of a court, or other involuntary sale, upon the prior consent or approval of Voting Members representing not less than two-thirds (2/3) of the total votes.

(g) The Association shall have no authority to forebear the payment of assessments by any Unit Owner, except as part of the settlement of an arbitration or court action.

5.7 Insurance.

(a) The Board shall have the authority to and shall obtain not later than the time of the first conveyance of a Unit to a person other than a Declarant, and maintain insurance for the Association and/or Property as follows:

- (i) Commercial General Liability insurance insuring against claims and liabilities arising in connection with the ownership, existence, use or management of the Property, hazards of premises/operation, products and completed operations, contractual liability, personal injury liability, independent contractors and other extensions as deemed necessary by the Board. Such insurance shall provide limits of liability as deemed desirable by the Board, but in no event for less than One Million Dollars (\$1,000,000.00) with respect to each occurrence and Five Million Dollars (\$5,000,000) in aggregate coverage. Such policy shall be endorsed to cover cross-liability claims of one insured against the other, and shall contain a "severability of interest" endorsement which shall preclude the insurer from denying the claim of a Unit Owner on account of the negligent acts of the Association or another Unit Owner. Such insurance coverage shall insure the Board, the Association, the management agent, and their respective directors, officers, managers, members, partners, employees and agents and all persons acting as agents. The Declarant must be included as an additional insured in its capacity as a Unit Owner, manager, Board member or officer. The Unit Owners must be included as additional insured parties but only for claims and liabilities arising in connection with the ownership, existence, use or management of the Shared Facilities Unit, their Units and the Common Elements. The insurance must include coverage for medical payments.

- (ii) A crime policy, with fidelity bond, insuring the Association, the Board, the Unit Owners, the management agent, if any, and its employees who control or disburse funds of the Association, and the Declarant in its capacity as a Unit Owner and Board member, against loss of funds as a result of the fraudulent or dishonest acts of any employee of the Association or its management company or of any other person handling the funds of the Association, the Board or the Unit Owners in such amounts as the Board shall deem necessary but not less than Five Hundred Thousand Dollars (\$500,000). Such policy shall contain waivers of any defense based on the exclusion of persons who serve without compensation from any definition of "employee" or similar expression. Such policy and bond shall provide that they may not be canceled for non-payment of any premiums without at least ten (10) days' prior written notice to the Board.
- (iii) Directors and Officers Liability insurance in such amounts as the Board shall determine to be reasonable. Directors and Officers Liability coverage must cover actions taken by the Board and officers in their official capacity as Directors and officers, for liability asserted against them whether or not the Association has the authority to indemnify them against such liability and expenses, provided that no financial arrangement made may provide protection for a person adjudged by a court of competent jurisdiction, after exhaustion of all appeals therefrom, to be liable for intentional misconduct, fraud or a knowing violation of law, except with respect to advancement of expenses or indemnification ordered by a court, or as otherwise provided by this Declaration or the Bylaws of the Association.
- (iv) As a separate physical damage insurance policy for the Condominium is not reasonably available, the Association, and all Unit Owners by category, shall be named as additional insureds on a physical damage insurance policy for the Building that shall be maintained by the Declarant. Such policy shall provide for insurance, after application of any deductibles, in an amount not less than eighty percent (80%) of the actual cash value of the insured property at the time the insurance is purchased and at each renewal date; exclusive of land, excavations, foundations and other items normally excluded from property policies. The Association and all Unit Owners shall reimburse the Declarant for a portion of the costs of such policy, pursuant to the formula set forth in Exhibit B. Any deductible under such policy, payable for a loss related to the Condominium, shall be paid by the Association as a Common Expense in the proportion that the loss of Condominium property bears to the total loss.

- (v) Such other insurance in such forms and amounts as the Board shall deem desirable.

The premiums for this insurance and bond, except as otherwise provided in this Section 5.7, shall be Common Expenses. The Board may, in the case of a claim for damage to a Unit or the Common Elements, (x) pay the deductible amount as a Common Expense, (y) after notice and an opportunity for a hearing, assess the deductible amount against the Unit Owners who caused the damage or from whose Units the damage or cause of loss originated, or (z) require the Unit Owners of the Units affected to pay the deductible amount.

(b) All insurance provided for in this Section 5.7 shall be effected under valid and enforceable policies issued by insurance companies authorized and licensed to transact business in the State of Nevada, or authorized surplus lines carriers, and holding a current Policyholder's Alphabetic and Financial Size Category Rating of not less than A-VIII according to Best's Insurance Reports - International Edition or a substantially equivalent rating from a nationally-recognized insurance rating service, or such lower rating as may be prudent given the cost and availability of insurance coverages at a given time. All such policies shall provide a minimum of ten (10) days advance written notice to the Board (on behalf of the Association) if such policy is to be canceled or not renewed.

(c) All policies of insurance of the character described in Section 5.7(a)(i): (i) shall be without contribution as respects other such policies of insurance carried individually by the Unit Owners, whether such other insurance covers their respective Units or the additions and improvements made by such Unit Owners to their respective Unit; (ii) shall provide that no act or omission by any Unit's owner, unless acting within the scope of his authority on behalf of the Association, will void the policy or be a condition to recovery under the policy; (iii) shall contain an endorsement to the effect that such policy shall not be terminated for nonpayment of premiums without at least ten (10) days' prior written notice to the Board. Notwithstanding the issuance of standard mortgage clause endorsements under the policies of insurance of the character described in Section 5.7(a)(i), any losses under such policy shall be payable, and all insurance proceeds recovered thereunder shall be applied and disbursed, in accordance with the provisions of this Declaration.

(d) Insurance Policies carried pursuant to this Section 5.7 shall include each of the following provisions: (1) each Unit Owner, and secured party (including, without limitation, any First Mortgagee), if applicable is an insured person under the policy with respect to liability arising out of the Unit Owner's interest in the Common Elements or membership in the Association; (2) the insurer waives its right to subrogation under the policy against any Unit Owner or members of the Unit Owner's household or other Occupants; the Association; members of the Board; the Declarant; the management company and their respective employees and agents; and (3) the Unit Owner waives his or her right to subrogation against the Association and the Board.

(e) The Association, for the benefit of the Unit Owners and the First Mortgagee of each Unit Ownership, shall pay the premiums and obtain a binder on the policies of insurance described in Sections 5.7(a)(i), (ii), (iii), and (v), at least fifteen (15) days prior to the expiration

date of the respective policies, and upon written request therefor, shall notify the First Mortgagee of each Unit Ownership of such payment within ten (10) days after the date on which payment is made.

(f) As specified in Sections 5.7(a)(i) and (iv), the Association will obtain a policy of commercial general liability insurance, and the Declarant will obtain a policy of physical damage insurance, in which the Unit Owners by category are named as additional insureds with respect to their Units, the Shared Facilities Unit, and the Common Elements, and the Unit Owners will be required to pay assessments to the Association and reimburse the Declarant for their proportionate share of the coverage provided under such policies of insurance. The policies obtained by the Association and/or the Declarant covering the Unit Owners will be upon such terms, including deductibles and retentions, covered losses and exclusions, term and price, as the Association and/or the Declarant shall determine, in their sole discretion. Any Unit Owner who desires additional coverage for their Unit, including reduced deductibles or increased retentions or additional covered losses, shall be required to obtain his or her own policy of insurance. The Association and/or the Declarant will annually provide to the Unit Owners a description of insurance coverage applicable to the Unit Owners, and will provide a copy of such insurance policies upon request. If the Association or the Declarant determines that it will modify the terms of the coverage of Unit Owners on any policy of commercial general liability or physical damage insurance, the Association or the Declarant will provide at least thirty (30) days' prior written notice to each Unit Owner in order to allow such Unit Owner to obtain additional coverage. Except as otherwise procured by the Association pursuant to Section 5.7, each Unit Owner shall be responsible for physical damage insurance on any additions, alterations, improvements and betterments to such Unit Owner's Unit (whether installed by such Unit Owner or any prior Unit Owner or whether originally in such Unit) to the extent not covered by the policies of insurance obtained by the Declarant for the benefit of all Unit Owners. Any policy of insurance carried by a Unit Owner shall be without contribution with respect to the policies of insurance obtained by the Association or Declarant for the benefit of all of the Unit Owners.

(g) The Board shall not be responsible for obtaining physical damage insurance on any additions, alterations, improvements and betterments to a Unit or any personal property of a Unit Owner or any other insurance for which a Unit Owner is responsible pursuant to Section 5.7(g). In the event the Board does carry such insurance, and the premium therefor is increased due to additions, alterations, improvements and betterments of a Unit Owner, then the Board may assess against such Unit Owner such increased premium.

(h) Each Unit Owner hereby waives and releases any and all claims which such Unit Owner may have against any other Unit Owner, the Association, its officers, members of the Board, Declarant, the Hotel Management Company, and their respective members, managers, partners, officers, directors, employees and agents, for any damage to the Common Elements, the Units, or to any personal property located in any Unit or Common Elements caused by fire or other casualty to the extent that such damage is covered by fire or other form of casualty insurance or would be covered by insurance for which such Unit Owner is responsible pursuant to Section 5.7(f).

(i) The Board shall have the right to select substantial deductibles to the insurance coverages required or permitted under this Section 5.7 if the economic savings justifies the

additional risk and if permitted by law. Expenses included within the deductible amount arising from insurable loss or damage shall be treated as Common Expenses.

5.8 Liability of the Board of Directors and Officers of the Association. Neither the members of the Board, the officers of the Association, the Declarant, the Hotel Management Company or any members of their respective managers, partners, officers, directors or employees (collectively, the "Indemnified Parties") shall be liable to the Unit Owners for any mistake of judgment or for any other acts or omissions of any nature whatsoever as such members, officers, directors, or employees, as the case may be, except for any acts or omissions finally adjudged by a court to constitute intentional misconduct, fraud, or knowing violation of the law. The Unit Owners (including the members of the Board and the officers of the Association in their capacity as Unit Owners) shall defend, indemnify and hold harmless each of the Indemnified Parties against all contractual and other liabilities to others arising out of contracts made by or other acts of the Indemnified Parties on behalf of the Unit Owners or arising out of their status as Board members or officers of the Association, or officers, directors or employees of the Hotel Management Company, as the case may be, unless any such contract or act shall have been finally adjudged by a court to have been made fraudulently or with knowing violation of the law. It is intended that the foregoing indemnification shall include indemnification against, and payment of, all costs and expenses (including, but not limited to, counsel fees, amounts of judgments paid and amounts paid or received in settlement) reasonably incurred in connection with the defense of any claim, action, suit or proceeding, whether civil, criminal, administrative, or other, in which any member of the Indemnified Parties may be involved by virtue of such persons being or having been such member, officer, director or employee; provided, however, that such indemnity shall not be operative with respect to (a) any matter as to which such person shall have been finally adjudged in such action, suit or proceeding to be liable for intentional misconduct, fraud, or knowing violation of the law in the performance of his or her duties as such member, officer, director or employee; or (b) any matter settled or compromised, unless, in the opinion of independent counsel selected by or in a manner determined by the Board, there is not reasonable ground for such persons being adjudged liable for intentional misconduct, fraud, or knowing violation of the law in the performance of his or her duties as such member, officer, director or employee. It is also intended that the liability of any Unit Owner arising out of any contract made by or other acts of any of the Indemnified Parties, or out of the aforesaid indemnity in favor of the members of any of the Indemnified Parties, shall be limited to such proportion of the total liability hereunder as such Unit Owner's percentage of interest in the Common Elements bears to the total percentage interest of all the Unit Owners in the Common Elements. Every agreement made by the Board on behalf of the Unit Owners shall be deemed to provide that the members of the Board are acting only as agents for the Unit Owners, and shall have no personal liability thereunder (except as Unit Owners) and that each Unit Owner's liability thereunder shall be limited to such proportion of the total liability thereunder as such Unit Owner's percentage of interest in the Common Elements bears to the total percentage interest of all Unit Owners in the Common Elements.

5.9 Resale of Units. In the event of a resale (i.e., any sale made after the initial sale) of any Unit Ownership by a Unit Owner other than the Declarant, and within ten (10) days after the written request by such Unit Owner, the Board shall deliver a certificate to such Unit Owner sufficient to enable the Unit's Owner to comply with NRS 116.4109(1), or any other requirements of the Act.

ARTICLE 6

COMMON EXPENSES & OTHER CHARGES

6.1 Preparation of Annual Budget. On or before November 1 of each calendar year, the Board shall cause to be prepared a detailed proposed budget for the ensuing calendar year. Such budget shall take into account the estimated annual Common Expenses and cash requirements for the year, including wages, materials, insurance, services, supplies and all other Common Expenses, together with a reasonable amount considered by the Board to be necessary for adequate reserves, including, without limitation, amounts to maintain a Capital Reserve (as hereinafter defined in Section 6.2). The annual budget shall also take into account the estimated net available cash income for the year from the operation or use of the Common Elements and, to the extent that the assessments and other cash income collected from the Unit Owners during the preceding year are more or less than the expenses for the preceding year, the surplus or deficit shall also be taken into account. On or before November 15 of each year, the Board shall notify each Unit Owner in writing as to the proposed annual budget, with reasonable itemization thereof, including those portions intended for capital expenditures or repairs or payment of real estate taxes and containing each Unit Owner's respective assessment; provided, however, that such proposed annual budget shall be furnished to each Unit Owner at least thirty (30) days prior to its adoption by the Board. On or before January 1 of the ensuing calendar year, and the first day of each and every month of said year, each Unit Owner, jointly and severally, shall be personally liable for and obligated to pay to the Board (or as it may direct) one-twelfth (1/12) of such Unit Owner's proportionate share of the Common Expenses for each year as shown by the annual budget. Such proportionate share for each Unit Owner shall be in accordance with such Unit Owner's respective percentage of ownership in the Common Elements as set forth in Exhibit B attached hereto. On or before April 1 of each calendar year following the initial meeting of the Unit Owners, the Board shall supply to all Unit Owners an itemized accounting of the Common Expenses for the preceding calendar year actually incurred and paid, together with a tabulation of the amounts collected pursuant to the estimates provided, and showing the net amount over or short of the actual expenses plus reserves. Such accounting shall, upon the written request of any Unit Owner, be prepared by a certified public accountant, in which event such accounting shall be due as soon as reasonably possible after such request. Any net shortage or excess shall be applied as an adjustment to the installments due under the current year's estimate in the succeeding six (6) months after rendering of the accounting, subject, however, to the provisions of Section 6.2 hereof.

6.2 Capital Reserve; Supplemental Budget. The Association shall segregate and maintain a special reserve account to be used solely for the repair, replacement and restoration of the major components of the Common Elements (the "Capital Reserve"). The Board shall determine the appropriate level of the Capital Reserve based on a periodic review of the reserve study required by the Act, and upon a review of the useful life of improvements to the Common Elements and equipment owned by the Association as well as periodic projections of the cost of anticipated major repairs or improvements, repairs and replacements necessary to the Common Elements or the purchase of equipment to be used by the Association in connection with its duties hereunder. Each budget shall disclose that percentage of the annual assessment which shall be added to the Capital Reserve and each Unit Owner shall be deemed to make a capital contribution to the Association equal to such percentage multiplied by each installment of the

annual assessment paid by such Unit Owner. Expenditures for the repair, replacement and restoration of the major components of the Common Elements which may become necessary during the year shall be charged first against the Capital Reserve. If the estimated Common Expenses contained in the budget prove inadequate for any reason or in the event a nonrecurring Common Expense is anticipated for any year, then the Board may prepare and approve a supplemental budget covering the estimated deficiency or nonrecurring expense for the remainder of such year, copies of which supplemental budget shall be furnished to each Unit Owner, and thereupon a special or separate assessment shall be made to each Unit Owner for such Unit Owner's proportionate share of such supplemental budget. All Unit Owners shall be personally liable for and obligated to pay their respective adjusted monthly amount, and such adjusted amount shall be a lien upon applicable Units at such time as the adjusted monthly assessment becomes due. In addition to the foregoing, any Common Expense not set forth in the annual budget or any increase in assessments over the amount set forth in the adopted annual budget shall be separately assessed against all Unit Owners. The Board may adopt special or separate assessments payable over more than one fiscal year.

6.3 Initial Budget. The Board shall determine and adopt, prior to the conveyance of the first Unit Ownership hereunder, an initial budget commencing with the first day of the month in which the sale of the first Unit Ownership is closed and ending on December 31 of the calendar year in which such sale occurs, and shall continue to determine the proposed annual budget for each succeeding calendar year, and which may include such sums as collected from time to time at the closing of the sale of each Unit Ownership. Assessments shall be levied against the Unit Owners during said period as provided in Section 6.1 of this Article and in the Act, except that if the closing of the sale of the first Unit Ownership is not on January 1, monthly assessments to be paid by Unit Owners shall be based upon the amount of the budget and the number of months and days remaining in such calendar year.

6.4 Failure to Prepare Annual Budget. The failure or delay of the Board to give notice to each Unit Owner of the annual budget shall not constitute a waiver or release in any manner of such Unit Owner's obligation to pay such Unit Owner's respective monthly assessment, as herein provided, whenever the same shall be determined, and in the absence of the annual or adjusted budget, the Unit Owner shall continue to pay monthly assessments at the then existing monthly rate established for the previous period until the monthly assessment is given of such new annual budget.

6.5 Records of the Association.

(a) The management company or the Board shall maintain the following records of the Association available for inspection, examination and copying during normal business hours by the Unit Owners, First Mortgagees, Insurers and Guarantors, and their duly authorized agents or attorneys:

- (i) Copies of this Declaration, the Bylaws, and any amendments, Articles of Incorporation of the Association, annual reports, and any current rules and regulations adopted by the Association or its Board, and the Association's books, records and financial statements.

- (ii) Detailed accurate records in chronological order of the receipts and expenditures affecting the Common Elements and Common Expenses, specifying and itemizing the maintenance and repair expenses of the Common Elements and any other expense incurred, and copies of all contracts, leases, or other agreements entered into by the Association.
- (iii) The minutes of all meetings of the Association and the Board. The Association shall maintain these minutes until the common-interest community is terminated.
- (iv) Ballots and proxies relating thereto for all elections to the Board and for any other matters voted on by the Unit Owners shall be maintained for a period of not less than ten (10) years; provided that, unless directed by court order, only the voting ballot excluding a Unit number or symbol shall be subject to inspection and copying.
- (v) Such other records of the Association as are available for inspection pursuant to NRS 116.31175, 116.31177, and 116.3118, as amended, or otherwise subject to inspection by law.

(b) A reasonable fee not to exceed the maximum amounts established in the Act may be charged by the Board for the cost of copying.

(c) Upon ten (10) days' notice to the Board and payment of a reasonable fee, any Unit Owner shall be furnished a statement of such Unit Owner's account setting forth the amount of any unpaid assessments or other charges due and owing from such Unit Owner.

6.6 Status of Collected Funds. All funds collected hereunder shall be held and expended for the purposes designated herein, and (except for such special assessments as may be levied hereunder against less than all the Unit Owners and for such adjustments as may be required to reflect delinquent or prepaid assessments or user charges) shall be deemed to be held for the benefit, use and account of all the Unit Owners in the percentages set forth in Exhibit B.

6.7 User Charges. The Board, or the Declarant acting pursuant to Article 5 hereof, may establish, and each Unit Owner shall pay, user charges to defray the expense of providing services, facilities, or benefits which may not be used equally or proportionately by all of the Unit Owners or which, in the judgment of the Board, should not be charged to every Unit Owner. Such expense may include such services and facilities provided to Unit Owners which the Board determines should not be allocated among all of the Unit Owners in the same manner as the Common Expenses. Such user charges may be billed separately to each Unit Owner benefited thereby, or may be added to such Unit Owner's share of the Common Expenses, as otherwise determined, and collected as a part thereof. Nothing herein shall require the establishment of user charges pursuant to this Section 6.7, and subject to the requirements of the Act, the Board or the Declarant may elect to treat all or any portion thereof as Common Expenses.

6.8 Non-Use and Abandonment. No Unit Owner may waive or otherwise escape liability for the assessments provided for herein by non-use of the Common Elements or abandonment of his, her or their Units.

6.9 Shared Facilities Expenses. In addition to the budget and assessment procedures related to the Common Elements as described in Sections 6.1 through 6.8 above, and in addition to the Hotel Expenses described in Section 6.10 below and other charges or assessments set forth in the governing documents, in connection with the ownership, operation, use, maintenance, repair, replacement and refurbishment of the Shared Facilities Unit, and for the purpose of reimbursing the Shared Facilities Unit Owner for all general and special condominium assessments, use charges, utility costs, insurance costs, real estate taxes and other fees, costs, charges or expenses incurred by the Shared Facilities Unit Owner in connection with the ownership, use, maintenance, operation, repair and replacement of the Shared Facilities Unit and all improvements and personalty located within or upon the Shared Facilities Unit, each Unit Owner other than the owner of the Shared Facilities Unit also shall be bound by and shall comply with the following budget, assessment, reserve and collection requirements regarding the Shared Facilities Expenses (as defined below):

(a) **Preparation of Annual Budget for Shared Facilities Unit.** On or before November 1 of each calendar year, the Owner of the Shared Facilities Unit shall cause to be prepared a detailed proposed budget (the "Shared Facilities Budget") for the ensuing calendar year regarding the costs of ownership, operation, use, maintenance, repair, replacement and refurbishment of the Shared Facilities Unit and all improvements and personalty located within or upon the Shared Facilities Unit, all as more particularly described below. The Shared Facilities Budget shall take into account (i) the estimated annual expenses for the ownership, operation, use, maintenance, repair, replacement and refurbishment of the Shared Facilities Unit, (ii) cash requirements for the year, including wages, materials, insurance, services, supplies and all other expenses related to the Shared Facilities Unit, (iii) all costs to reimburse the Owner of the Shared Facilities Unit for all general and special condominium assessments and use charges incurred by the Shared Facilities Unit in accordance with Sections 6.1 to 6.8 above, utility costs for the Shared Facilities Unit, real estate taxes for the Shared Facilities Unit and other fees, costs, charges or expenses incurred by the Owner of the Shared Facilities Unit in connection with the ownership, use, maintenance, operation, repair and replacement of the Shared Facilities Unit and all improvements located within or upon the Shared Facilities Unit, and (iv) a reasonable amount considered by the Owner of the Shared Facilities Unit based on an independent Reserve Study of certain major components of the Shared Facilities Unit to be necessary for adequate reserves, including, without limitation, amounts to maintain the Shared Facilities Reserve (subparagraphs (i) through (iv) above being collectively referred to herein as the "Shared Facilities Expenses"). The Shared Facilities Budget shall also take into account the estimated net available cash income for the year from the operation or use of the Shared Facilities Unit and, to the extent that the assessments and other cash income, if any, collected from the Unit Owners during the preceding year are more or less than the expenses for the preceding year, the surplus or deficit shall also be taken into account. On or before November 15 of each year, the Owner of the Shared Facilities Unit shall notify each other Unit Owner in writing as to the proposed annual Shared Facilities Budget, with reasonable itemization thereof, including those portions intended for capital expenditures or repairs or payment of real estate taxes relating to the Shared Facilities Unit and containing each Unit Owner's respective assessment; provided, however, that such proposed

annual Shared Facilities Budget shall be furnished to each Unit Owner at least thirty (30) days prior to its adoption by the owner of the Shared Facilities Unit. On or before January 1 of the ensuing calendar year, and the first day of each and every month of said year, each Unit Owner, jointly and severally, shall be personally liable for and obligated to pay to the Owner of the Shared Facilities Unit (or as it may direct) one-twelfth (1/12) of such Unit Owner's proportionate share of the Shared Facilities Expenses for each year as shown by the Shared Facilities Budget for such year. Such proportionate share for each Unit Owner shall be in accordance with such Unit Owner's respective percentage of obligation as set forth in Exhibit D attached hereto. On or before April 1 of each calendar year following the initial meeting of the Unit Owners, the Owner of the Shared Facilities Unit shall supply to all Unit Owners an itemized accounting of the Shared Facilities Expenses for the preceding calendar year actually incurred and paid, together with a tabulation of the amounts collected pursuant to the estimates provided, and showing the net amount over or short of the actual Shared Facilities Expenses plus reserves. Such accounting shall, upon the written request of any Unit Owner, be prepared by a certified public accountant, in which event such accounting shall be due as soon as reasonably possible after such request. Any net shortage or excess shall be applied as an adjustment to the installments due under the current year's estimate in the succeeding six (6) months after rendering of the accounting, subject, however, to the provisions of Section 6.9(b) hereof.

(b) Shared Facilities Reserve; Supplemental Shared Facilities Budget. The Owner of the Shared Facilities Unit shall segregate and maintain a special reserve account to be used solely for making capital expenditures and paying for the costs of deferred maintenance in connection with the Shared Facilities Unit (the "Shared Facilities Reserve"). One of the primary purposes of the Shared Facilities Reserve is to reserve funds for the periodic repair, replacement, refurbishment, enhancement and update of the Shared Facilities Unit, as may be performed from time to time in the sole and absolute discretion of the Owner of the Shared Facilities Unit, and at the sole cost and expense of the Unit Owners. The Owner of the Shared Facilities Unit shall determine the appropriate level of the Shared Facilities Reserve based on a periodic review of the useful life of improvements to the Shared Facilities Unit and equipment owned by the owner of the Shared Facilities Unit for use in the Shared Facilities Unit and Hotel Units, as well as periodic projections of the cost of anticipated major repairs, improvements, and replacements necessary to the Shared Facilities Unit, or the purchase of equipment to be used by the Owner of the Shared Facilities Unit, in connection with the Shared Facilities Unit or Hotel Units. In performing this periodic review, the Owner of the Shared Facilities Unit shall cause to be prepared at least once every five (5) years, and shall review annually, an independent Reserve Study. Each Shared Facilities Budget shall disclose that percentage of the annual assessment which shall be added to the Shared Facilities Reserve, and each Unit Owner shall be deemed to make a capital contribution to the Owner of the Shared Facilities Unit equal to such percentage multiplied by each installment of the annual Shared Facilities Expenses assessment paid by such Unit Owner. Extraordinary expenditures not originally included in the annual estimate which may become necessary during the year shall be charged first against such portions of any specific contingency reserve or the Shared Facilities Reserve, as applicable, which remains unallocated. If the estimated Shared Facilities Expenses contained in the Shared Facilities Budget prove inadequate for any reason or in the event a nonrecurring Shared Facilities Expense is anticipated for any year, then the owner of the Shared Facilities Unit may prepare and approve a supplemental Shared Facilities Budget covering the estimated deficiency or nonrecurring expense for the remainder of such year, copies of which supplemental Shared Facilities Budget

shall be furnished to each Unit Owner, and thereupon a special or separate assessment shall be made to each Unit Owner for such Unit Owner's proportionate share of such supplemental Shared Facilities Budget. All Unit Owners shall be personally liable for and obligated to pay their respective adjusted monthly amount. In addition to the foregoing, any Shared Facilities Expense not set forth in the annual Shared Facilities Budget or any increase in assessments over the amount set forth in the adopted annual Shared Facilities Budget shall be separately assessed against all Unit Owners. Assessments for additions and alterations to, or refurbishment, rehabilitation or enhancement of, the Shared Facilities Unit shall be either included in the above assessment process or separately assessed against all Unit Owners. Notwithstanding anything to the contrary contained herein, the owner of the Shared Facilities Unit shall have the right, in its sole and absolute discretion, to waive the right to collect reserves at any time and from time to time, provided that such waiver is exercised in a non-discriminatory fashion.

(c) **Initial Shared Facilities Budget.** The Owner of the Shared Facilities Unit shall determine and adopt, prior to the conveyance of the first Unit Ownership hereunder, an initial Shared Facilities Budget commencing with the first day of the month in which the sale of the first Unit Ownership is closed and ending on December 31 of the calendar year in which such sale occurs, and shall continue to determine the proposed annual Shared Facilities Budget for each succeeding calendar year, and which may include such sums as collected from time to time at the closing of the sale of each Unit Ownership. Assessments for Shared Facilities Expenses shall be levied against the Unit Owners during said period as provided in Section 6.9(a) of this Article, except that if the closing of the sale of the first Unit Ownership is not on January 1, monthly assessments for Shared Facilities Expenses to be paid, by Unit Owners shall be based upon the amount of the Shared Facilities Budget and the number of months and days remaining in such calendar year.

(d) **Failure to Prepare Annual Shared Facilities Budget.** The failure or delay of the Owner of the Shared Facilities Unit to give notice to each Unit Owner of the annual Shared Facilities Budget shall not constitute a waiver or release in any manner of such Unit Owner's obligation to pay such Unit Owner's respective monthly assessment for Shared Facilities Expenses, as herein provided, whenever the same shall be determined, and in the absence of the annual or adjusted Shared Facilities Budget, the Unit Owner shall continue to pay monthly assessments for the Shared Facilities Expenses at the then-existing monthly rate established for the previous period until the monthly assessment for Shared Facilities Expenses, which is due more than ten (10) days after notice is given of such new annual Shared Facilities Budget.

(e) **Status of Collected Funds.** All funds collected under this Section 6.9 shall be held and expended for the purposes designated herein.

(f) **Shared Facilities Unit Owner's Lien Rights.** In the event any other Unit Owner fails to promptly pay or reimburse the Shared Facilities Unit Owner, the Declarant or the Hotel Management Company, as the case may be, in accordance with this Section 6.9, the Shared Facilities Unit Owner, the Declarant or the Hotel Management Company (as the case may be) shall impose a charge upon such Unit Owner in the maximum amount of any sums due from such Unit Owner, including the amount of any attorney's fees & costs incurred in enforcing the obligations contained herein, which sum shall be a lien upon the Unit Ownership of the defaulting Unit Owner, subject to the recordation of a notice of lien, and foreclosure of such lien

by sale of the Unit Ownership under substantially the same procedure provided to the Association in NRS Chapter 116 for the foreclosure of liens for assessments; provided, however, that such lien shall be subordinate to the lien of a prior recorded first mortgage on the interest of such Unit Owner. Except as hereinafter provided, the lien provided for in this Section 6.9(f) shall not be affected by any transfer of title to the Unit Ownership. Where title to the Unit Ownership is transferred pursuant to a decree of foreclosure or by deed or assignment in lieu of foreclosure, such transfer of title shall, to the extent permitted by law, extinguish the lien described in this Section 6.9(f) for any sums which became due prior to (i) the date of the transfer of title or (ii) the date on which the transferee comes into possession of the Unit Ownership, whichever occurs first.

6.10 Hotel Expenses. In addition to the budget and assessment procedures related to the Common Elements and Shared Facilities Unit as described in Sections 6.1 through 6.9 above, and in addition to other charges or assessments set forth in the governing documents, in connection with the ownership, operation, use, maintenance, repair, replacement and refurbishment of certain components of the Building outside of the Condominium, which necessarily benefit in part the Unit Owners, and in part private operations and facilities outside of the Condominium Property, Declarant hereby identifies specific utility and structural components and insurance coverages, as detailed in Exhibit E (which is attached hereto and incorporated herein), an allocated portion of the expenses and fees of which shall be paid initially by the Declarant and reimbursed to the Declarant by the Unit Owners as more fully set forth herein. For the purpose of reimbursing the Declarant for an allocated share of all such utility use, maintenance, repair and replacement costs, structural maintenance, repair and replacement costs, insurance fees, and related charges or expenses, including reserve expenses, incurred by Declarant in connection with the ownership, use, maintenance, operation, repair and replacement of the components specified in Exhibit E, each Unit Owner other than the Owner of the Shared Facilities Unit also shall be bound by and shall comply with the following assessment, reserve and collection requirements:

(a) **Preparation of Annual Estimate of the Hotel Expenses.** On or before November 1 of each calendar year (other than the year preceding the first closing of the sale of a Unit), the Declarant shall cause to be prepared a detailed estimate of the Hotel Expenses that will be incurred in the ensuing calendar year for the utility use, maintenance, repair and replacement costs, structural maintenance, repair and replacement costs, insurance fees, and associated charges or expenses, including reserve expenses, relating to the components identified on Exhibit E (hereafter "Hotel Expenses Estimate"). The Hotel Expenses Estimate shall take into account (i) the estimated annual use charges for the utilities identified in Exhibit E, (ii) the estimated maintenance, repair and replacement expenses relating to the utility and structural components identified on Exhibit E, (iii) certain overhead costs related to the maintenance, repair and replacement of the utility and structural components identified on Exhibit E, including wages, payroll expenses, materials, insurance, and supplies, and (iv) a reasonable amount considered by the Declarant, based upon an independent Reserve Study of the components listed on Exhibit E, to be necessary for adequate reserves for the future replacement or refurbishment of certain components, including, without limitation, amounts to maintain the Hotel Reserve. The Declarant shall apply the expense allocation formulas set forth in Exhibit D to the Hotel Expenses Estimate, and thereby shall compute the portion of the total expenses described in the Hotel Expenses Estimate to be assessed to Unit Owners during the ensuing year (hereafter "Hotel

Expenses"). On or before November 15 of each year (other than the year preceding the first closing of the sale of a Unit), the Declarant shall notify each Unit Owner in writing as to the Hotel Expenses, with reasonable itemization thereof, including those portions intended for capital expenditures or repairs, and containing each Unit Owner's respective assessment. On or before January 1 of the ensuing calendar year, and the first day of each and every month of said year, each Unit Owner, jointly and severally, shall be personally liable for and obligated to pay to the Declarant (or as it may direct) one-twelfth (1/12) of such Unit Owner's proportionate share of the Hotel Expenses for each year as shown by the notification of Hotel Expenses for such year. On or before April 1 of each calendar year following the initial meeting of the Unit Owners, the Declarant shall supply to all Unit Owners an itemized accounting of the Hotel Expenses for the preceding calendar year actually incurred and/or paid, together with a tabulation of the amounts collected pursuant to the estimates provided, and showing the net amount over or short of the Hotel Expenses, including reserves. Such accounting shall be prepared by a certified public accountant. Any net shortage or excess shall be applied as an adjustment to the installments due under the current year's Hotel Expenses in the succeeding six (6) months after rendering of the accounting, subject, however, to the provisions of Section 6.10(b) hereof.

(b) **Hotel Reserve; Supplemental Hotel Expenses.** The Declarant shall segregate and maintain a special reserve account to be used solely for making capital expenditures and paying for the costs of deferred maintenance in connection with the components listed on Exhibit E (the "Hotel Reserve"). One of the primary purposes of the Hotel Reserve is to reserve funds for a portion of the costs of the periodic repair, replacement, refurbishment, enhancement and update of such components, as may be performed from time to time in the sole and absolute discretion of the Declarant. The Declarant shall determine the appropriate level of the Hotel Reserve based upon a periodic review of the useful life of improvements to the Shared Facilities Unit and equipment owned by the Owner of the Shared Facilities Unit for use in the Shared Facilities Unit and Hotel Units, as well as periodic projections of the cost of anticipated major repairs or improvements, repairs and replacements necessary to the Shared Facilities Unit, or the purchase of equipment to be used by the Owner of the Shared Facilities Unit, in connection with the Shared Facilities Unit or Hotel Units. In performing this periodic review, the Declarant shall cause to be prepared at least once every five (5) years, and shall review annually, an independent Reserve Study. Each notification of Hotel Expenses shall disclose that percentage of the annual assessment which shall be added to the Hotel Reserve, and each Unit Owner shall be deemed to make a capital contribution to the Owner of the Shared Facilities Unit equal to such percentage multiplied by each installment of the annual Hotel Expenses assessment paid by such Unit Owner. Extraordinary expenditures not originally included in the annual estimate which may become necessary during the year shall be charged first against such portions of any specific contingency reserve or the Hotel Reserve, as applicable, which remains unallocated. If the Hotel Expenses prove inadequate for any reason or in the event a nonrecurring Hotel Expense is anticipated for any year, then the Declarant may prepare and approve a supplemental notification of Hotel Expenses covering the estimated deficiency or nonrecurring expense for the remainder of such year, copies of which supplemental notification of Hotel Expenses shall be furnished to each Unit Owner, and thereupon a special or separate assessment shall be made to each Unit Owner for such Unit Owner's proportionate share of such supplemental notification of Hotel Expenses. All Unit Owners shall be personally liable for and obligated to pay their respective adjusted monthly amount. In addition to the foregoing, any Hotel Expenses not set forth in the annual notification of Hotel Expenses, or any increase in assessments over the amount set forth

in the adopted annual notification of Hotel Expenses shall be separately assessed against all Unit Owners. Assessments for additions and alterations to, or refurbishment, rehabilitation or enhancement of, the components listed on Exhibit E shall be either included in the above assessment process or separately assessed against all Unit Owners. Notwithstanding anything to the contrary contained herein, the Declarant shall have the right, in its sole and absolute discretion, to waive the right to collect reserves at any time and from time to time, provided that such waiver is exercised in a non-discriminatory fashion.

(c) **Initial Notification of Hotel Expenses.** The Declarant shall determine and adopt, prior to the conveyance of the first Unit Ownership hereunder, an initial notification of Hotel Expenses commencing with the first day of the month in which the sale of the first Unit Ownership is closed and ending on December 31 of the calendar year in which such sale occurs, and shall continue to determine the annual Hotel Expenses for each succeeding calendar year, and which may include such sums as collected from time to time at the closing of the sale of each Unit Ownership. Assessments for Hotel Expenses shall be levied against the Unit Owners during said period as provided in Section 6.10(a) of this Article, except that if the closing of the sale of the first Unit Ownership is not on January 1, monthly assessments for Hotel Expenses to be paid by Unit Owners shall be based upon the amount of the notification of Hotel Expenses and the number of months and days remaining in such calendar year.

(d) **Failure to Prepare Notification of Hotel Expenses.** The failure or delay of the Declarant to give notice to each Unit Owner of the annual Hotel Expenses shall not constitute a waiver or release in any manner of such Unit Owner's obligation to pay such Unit Owner's respective monthly assessment for Hotel Expenses, as herein provided, whenever the same shall be determined, and in the absence of the annual or adjusted notification of Hotel Expenses, the Unit Owner shall continue to pay monthly assessments for the Hotel Expenses at the then-existing monthly rate established for the previous period until the monthly assessment for Hotel Expenses, which is due more than ten (10) days after notice is given of such new annual Hotel Expenses.

(e) **Status of Collected Funds.** All funds collected under this Section 6.10 shall be held and expended for the purposes designated herein.

(f) **Declarant's Lien Rights.** In the event any Unit Owner fails to promptly pay or reimburse the Declarant or the Hotel Management Company, as the case may be, in accordance with this Section 6.10, the Declarant or the Hotel Management Company (as the case may be) shall impose a charge upon such Unit Owner in the maximum amount of any sums due from such Unit Owner, including the amount of any attorney's fees & costs incurred in enforcing the obligations contained herein, which sum shall be a lien upon the Unit Ownership of the defaulting Unit Owner, subject to the recordation of a notice of lien, and foreclosure of such lien by sale of the Unit Ownership under substantially the same procedure provided to the Association in NRS Chapter 116 for the foreclosure of liens for assessments; provided, however, that such lien shall be subordinate to the lien of a prior recorded first mortgage on the interest of such Unit Owner. Except as hereinafter provided, the lien provided for in this Section 6.10(f) shall not be affected by any transfer of title to the Unit Ownership. Where title to the Unit Ownership is transferred pursuant to a decree of foreclosure or by deed or assignment in lieu of foreclosure, such transfer of title shall, to the extent permitted by law, extinguish the lien

described in this Section 6.10(f) for any sums which became due prior to (i) the date of the transfer of title or (ii) the date on which the transferee comes into possession of the Unit Ownership, whichever occurs first.

ARTICLE 7

HOTEL COVENANTS AND RESTRICTIONS AS TO USE AND OCCUPANCY

7.1 Covenants and Restrictions as to Use, Occupancy and Maintenance. The Property shall be occupied and used as follows:

(a) Each Hotel Unit shall be used for short-term transient occupancy or, if permitted by law, for longer-term occupancy. The Private Shared Facilities shall be used by the Shared Facilities Unit Owner and, to the extent authorized by the Shared Facilities Unit Owner, the Hotel Management Company, for use as office space, storage space, housekeeping space and any other purposes for which such space is necessary, appropriate or desirable in the operation of a condominium hotel consistent with the standard set forth in Section 4.5(c) hereof. The Public Shared Facilities shall be used by Declarant, the Hotel Management Company, the Association, Unit Owners, Occupants, Hotel Guests and their respective invitees and permittees as common hallways, elevators, stairwells, corridors, entrances, exits and such other purposes for which such Public Shared Facilities are designed for the smooth and efficient operation of the Property. The Commercial Units shall be used for the purposes contemplated in this Declaration. A Hotel Unit may be made available to the public for rental when not occupied by the Unit Owner thereof or individuals designated by such Unit Owner. Unit Owners must comply with all of the provisions of this Declaration and of the Bylaws and rules and regulations with respect to hotel operation. All Unit Owners of Hotel Units are required to enter into a Unit Maintenance Agreement with the Hotel Management Company (in the form then in use by the Hotel Management Company) and each Unit Owner of a Hotel Unit will be required to be a party to such Unit Maintenance Agreement for so long as such Unit Owner owns a Hotel Unit in the Condominium, and no Unit Owner of a Hotel Unit shall have the right to opt out of receiving the services to be provided pursuant to the Unit Maintenance Agreement or the fees, costs or charges to be paid for such services. This obligation to enter into and comply with all provisions of such Unit Maintenance Agreement shall run with and burden each Hotel Unit, and all Persons having or acquiring any right, title or interest in each Unit, or any part thereof, and their successive owners, successors and assigns, and shall be enforceable as covenants running with the land and/or equitable servitudes. All Unit Owners of a Hotel Unit will receive the services specified in the Unit Maintenance Agreement at the costs and upon the other terms and conditions set forth therein, and all costs to provide such services shall be paid by the Unit Owner of a Hotel Unit to the Hotel Management Company as and when due pursuant to the terms and conditions of the Unit Maintenance Agreement. The costs to provide such services are in addition to the Common Expenses, Shared Facilities Expenses and Hotel Expenses hereunder. Notwithstanding the foregoing or anything contained in the Bylaws or the rules and regulations to the contrary, Declarant or its Designee (or their respective successors in interest and assigns) may, without the permission of the Board: (a) use or grant permission for the use of any Unsold Unit for any purpose, including but not limited to use as a model or sales office, subject only to compliance with applicable governmental laws and regulations, and (b) lease Unsold Units to any party(ies), whether on a transient, short-term, long-term or other basis.

(b) There shall be no obstruction of the Common Elements or the Public Shared Facilities nor shall anything be stored in the Common Elements (except in areas designed for such purpose) or the Public Shared Facilities, without the prior consent of the Board (or, as it relates to the Public Shared Facilities, the Owner of the Shared Facilities Unit), or except as hereinafter expressly provided. Each Unit Owner shall be obligated to maintain and keep in good order and repair such Unit Owner's own Unit.

(c) Nothing shall be done or kept in any Unit, or in the Common Elements serving the Units, or in the Public Shared Facilities which will increase the rate of insurance on the Building, Parcel, Property, Common Elements, or contents thereof without the prior written consent of the Owner of the Shared Facilities Unit and the Declarant. In any case, the Unit Owner shall be responsible for payment of any such increase. No Unit Owner shall permit anything to be done or kept in such Unit Owner's Unit, in the Common Elements or the Public Shared Facilities which will result in the cancellation of any insurance, or which would be in violation of any law. No waste shall be committed in the Common Elements or the Public Shared Facilities.

(d) In order to enhance the sound conditioning of the Building, the floor covering for all occupied Units shall meet the minimum standard as may be specified by the Hotel Management Company; provided, however, that the floor covering existing in any Unit as of the date of the recording of this Declaration shall be deemed in compliance with any such rules and regulations.

(e) No household pets or reptiles shall be raised, bred or kept in any Unit (including, without limitation, the Shared Facilities Unit) or the Common Elements; provided, however, that household pets may be kept in Hotel Units with the prior permission of, and in accordance with rules established by, the Hotel Management Company, and household pets may be kept in Residential Units with the prior permission of, and in accordance with rules established by, the Board.

(f) No noxious, unlawful or offensive activity shall be carried on in any Unit (including the Shared Facilities Unit) or in the Common Elements, nor shall anything be done therein, either willfully or negligently, which may be or become an annoyance or nuisance to the other Unit Owners or Occupants or which shall in the judgment of the Board or the Hotel Management Company cause unreasonable noise or disturbance to others.

(g) Nothing shall be done in any Unit or in, on or to the Common Elements or the Public Shared Facilities which will impair the structural integrity of the Building, or which would structurally change the Building, except as is otherwise provided herein. No Unit Owner shall overload the electric wiring in the Building, or operate machines, appliances, accessories or equipment in such manner as to cause, in the judgment of the Board or the Hotel Management Company, an unreasonable disturbance to others, or connect any machines, appliances, accessories or equipment to the heating or plumbing system, without the prior written consent of the Board or the Hotel Management Company. No Unit Owner shall overload the floors of any Unit. Any furnishings which may cause floor overloads shall not be placed, kept or used in any Unit except only in accordance with advance written Board approval and Hotel Management Company approval.

(h) No Unit Owner shall display, hang, store or use any clothing, sheets, blankets, laundry or other articles, or any signage (including, without limitation, any "For Sale", "For Rent" or similar signage, or any other signage), outside such Unit Owner's Unit, in the Shared Facilities Unit, in the Common Elements or which may be visible from the outside of such Unit Owner's Unit (other than draperies, curtains or shades of a customary nature and appearance, subject to the rules and regulations of the Board and criteria established by the Hotel Management Company), or paint or decorate or adorn the outside or inside of such Unit Owner's Unit, or install outside such Unit Owner's Unit any canopy or awning, or outside radio or television antenna, dish or other receptive or transmitting device, or other equipment, fixtures or items of any kind, without the prior written permission of the Board and the Hotel Management Company; provided, however, that the foregoing shall not apply to the Declarant as to advertising activities or as to the exercise of other developmental rights or special Declarant's rights reserved herein. Unit Owners may display the Flag of the United States of America in their Unit, only if affixed to a freestanding flagpole and located in a corner of the Unit so as not to obstruct the use of the Unit, and otherwise displayed and maintained in compliance with federal and Nevada law. Final size and placement of the Flag within the Unit shall be approved by the Hotel Management Company.

(i) Articles of personal property belonging to any Unit Owner, such as baby carriages, bicycles, wagons, toys, furniture, clothing and other articles, shall not be stored or kept in any area constituting part of the Common Elements or the Public Shared Facilities.

(j) No use of a Unit or the Public Shared Facilities shall be conducted, maintained or permitted to the extent same is in violation of the uses permitted hereunder or under any applicable laws, statutes, codes, regulations or ordinances governing the Property from time to time (including, without limitation, the relevant provisions of City of Reno ordinances).

(k) During the period that the Declarant, or its respective agents, successors or assigns, are engaged in the marketing, sales or leasing of Units (including Units in any Additional Parcel) or the sales or leasing of any portion of the Building, or performing work in or about the Building, Declarant and its respective agents, employees, successors, assigns, contractors, subcontractors, brokers, licensees and invitees (and each of them) shall be entitled to (i) have access, ingress and egress to and from the Building and Common Elements and use such portion of the Building, Common Elements or the Shared Facilities Unit as may be necessary or desirable in connection with such marketing, sales, leasing of Units or performance of work; (ii) use or show one or more Unsold Units or portion or portions of the Common Elements or Shared Facilities Unit as a model Unit or Units for sale, or lease, sales office, construction, or refurbishment office or administrative or management office or for such other purposes deemed necessary or desirable in connection with such construction, refurbishment, administration, marketing, sales or leasing of Units or performing work in or about the Building; (iii) post and maintain such signs, banners and flags, or other advertising material in, on or about the Building, Common Elements and the Shared Facilities Unit in such form as deemed desirable by Declarant, and as may be deemed necessary or desirable in connection with the marketing, sales, leasing or management of Units or the sales, leasing or advertising

of any portion of the Building, or performing work in or about the Building or in connection with (i) and (ii) above; and (iv) complete or correct construction of, or make alterations of and additions and improvements to, the Units (including, without limitation, the New Construction Units or any elements of the Future Expansion Parcel), the Common Elements and the Shared Facilities Unit in connection with any of the Declarant's activities in connection with the construction, promotion, marketing, sales or leasing of the Units or performing work in or about the Building. The foregoing are in addition to and not in limitation of the rights granted under Section 4.3(c) hereof. The foregoing and the rights granted under Section 4.3(c) hereof shall not be amended or modified in any manner without the express written consent of the Declarant or its successors or assigns.

(l) Except for the Unit Owner of a Commercial Unit, Residential Unit, or the Shared Facilities Unit, Unit Owners will be obligated to furnish, decorate and equip their Units at their expense in the manner directed by the Owner of the Shared Facilities Unit or Hotel Management Company, including furnishing, decorating and equipping their Units with the FF&E prescribed by the Hotel Management Company from time to time. In addition, all Unit Owners shall be required to comply with the FF&E obligations set forth in Section 4.5(b)(i) hereof.

(m) The provisions of the Act, this Declaration and rules and regulations that relate to the use of the individual Unit or the Common Elements shall be applicable to any person leasing a Unit Ownership and shall be deemed to be incorporated in any lease executed in connection with a Unit Ownership. The Board may bring any appropriate legal action against a tenant, for any breach by a tenant of any covenants, rules, regulations or bylaws, without excluding any other rights or remedies.

(n) Notwithstanding any provision in this Declaration to the contrary, the following provisions shall apply to the Commercial Units: (a) Unit Owners, Occupants, and tenants of any Commercial Unit and their customers, employees, and invitees shall not be restricted by any amendments to this Declaration or the Bylaws, or by any rules or regulations adopted by the Board (including, without limitation, rules or regulations relating to hours of use), in their reasonable use of any Commercial Unit in conformity with state and local law and their reasonable use of the Common Elements and the Public Shared Facilities (including lobby areas, halls, corridors, and other facilities) in the ordinary course of the commercial activities for which a Commercial Unit is used; (b) the Declarant reserves the right to make such improvements or alterations to any such Commercial Unit and to locate and relocate Common Elements from time to time as the Declarant may deem necessary or desirable for the purpose of improving the operation of and access to any such Commercial Unit, and the Declarant reserves the right to install such utility lines in the Common Elements for the purpose of providing utility service to any such Commercial Unit; (c) there shall be no obstruction of any lobby entrances, passageways, corridors, or other portions of the Common Elements or the Public Shared Facilities which serve a Commercial Unit during hours when such Commercial Unit is in operation; (d) the Unit Owner of a Commercial Unit shall have the right to install and maintain signs within such Commercial Unit and, subject to reasonable restrictions imposed by the Hotel Management Company designed to protect the luxury hotel

character of the Condominium, exterior signs, awnings, and canopies in and on the Building; (e) the Unit Owner of a Commercial Unit shall be eligible to be a member of the Board, and no residency requirement for Board membership shall be applicable to the Unit Owner of such Commercial Unit; (f) no special user or service charges for the use of Common Elements, which are not similarly assessed against other Unit Owners, shall be assessed against the Unit Owner of a Commercial Unit; and (g) the Declarant, as the initial Unit Owner of the Commercial Units, shall have the right to convert (at any time) the Commercial Units into Hotel Units or into part of the Shared Facilities Unit, or to combine or subdivide Commercial Units and reallocate their Allocated Interests, to be determined by Declarant in its sole and absolute discretion, and Declarant shall not require the consent of the Association or any Unit Owner in connection with such conversion, combination or subdivision. Neither this Section 7.1(n) nor Section 7.1(a) above or Section 7.1(o) below as it applies to any Commercial Unit shall be amended or rescinded except upon the approval by a vote of all of the Unit Owners.

(o) Notwithstanding anything to the contrary contained herein, in no event shall Declarant be obligated to operate, or cause any third party to operate, a restaurant or spa facility within the Condominium.

(p) The Shared Facilities Unit Owner shall have the right to impose, from time to time, rules, regulations and restrictions on the use of the Public Shared Facilities, so long as such rules, regulations and restrictions do not materially adversely affect the right of the Unit Owners, Occupants, Hotel Guests and the Association to use and occupy the Property for the purposes described herein.

ARTICLE 8

DAMAGE, DESTRUCTION, CONDEMNATION AND RESTORATION OF BUILDING

8.1 Application of Insurance Proceeds. In the event the improvements forming a part of the Property, or any portion thereof, including any Units, shall suffer damage or destruction from any cause and the proceeds of any policy or policies insuring against such loss or damage, and payable by reason thereof, plus Capital Reserves, shall be sufficient to pay the cost of repair, restoration or reconstruction, then such restoration, repair, replacement or reconstruction shall be undertaken and the insurance proceeds and, if necessary, the Capital Reserve shall be applied by the payee of such insurance proceeds in payment therefor; provided, however, that in the event (a) the common-interest community is terminated; (b) repair or replacement would be illegal under any state or local statute or ordinance governing health or safety; (c) one hundred percent (100%) of the Voting Members vote not to rebuild, repair, or replace; or (d) within one hundred eighty (180) days after said damage or destruction, all of the Unit Owners elect either to sell the Property as hereinafter provided in Article 9 or to withdraw the Property from the provisions of this Declaration and from the provisions of the Act as therein provided, then such restoration, repair, replacement, or reconstruction shall not be undertaken. If the entire damaged Property is not restored, repaired, replaced or reconstructed, the proceeds attributable to the damaged Common Elements must be used to restore the damaged Common

Elements to a condition compatible with the remainder of the Common Elements. The proceeds attributable to Units that are not restored, repaired, replaced, or reconstructed must be distributed to the owners of those Units, or to First Mortgagees, as their interests may appear; and the remainder of the proceeds must be distributed to all the Units' owners or First Mortgagees, as their interests may appear in proportion to the interests of all the Units in the Common Elements as shown on Exhibit B. If the Unit's owners vote not to restore, repair, replace, or reconstruct any Unit, that Unit's allocated interests are automatically reallocated upon the vote as if the Unit had been condemned, and the Association shall prepare, execute and record an amendment to the Declaration reflecting the reallocations.

8.2 Eminent Domain

In the event any portion of the Property is taken by condemnation or eminent domain proceedings, provision for withdrawal of the portions so taken from the provisions of the Act may be made by the Board. Upon the withdrawal of any Unit or portion thereof due to eminent domain, the percentage of Allocated Interests appurtenant to such Unit or portion so withdrawn shall be reallocated among the remaining Units on the basis of the percentage of interest of each remaining Unit, and the Association shall promptly prepare, execute and record an amendment to the declaration reflecting the reallocations. The allocation of any condemnation award or other proceeds to any withdrawing or remaining Unit Owner shall be on an equitable basis, which need not be a Unit's percentage interest. If part of the Common Elements is acquired by eminent domain, the portion of the award attributable to the common elements taken must be paid to the Association. Upon the withdrawal of any Unit or portion thereof, the responsibility for the payment of assessments on such Unit or portion thereof by the Unit Owner shall cease. The Association shall represent the Unit Owners, other than the Shared Facilities Unit Owner, in any condemnation proceedings or in negotiations, settlements and agreements with the condemning authority for the acquisition of the Common Elements or any part thereof, and the Association is hereby appointed as attorney-in-fact for such Unit Owners to represent the Unit Owners in any condemnation proceedings, or in negotiations, settlements and agreements with the condemning authority relating to such acquisitions of the Common Elements or any part thereof.

8.3 Repair, Restoration or Reconstruction of the Improvements. As used in this Article, "restoration, repair, replacement or reconstruction" of improvements means restoring the improvements to substantially the same condition in which they existed prior to the damage or destruction, with each Unit and Common Element having the same vertical and horizontal boundaries as before, unless, if allowed by the Act, other action is approved by the Voting Members representing at least eighty percent (80%) of the votes in the Association. Any repair, restoration or reconstruction shall be in accordance with law and this Declaration.

ARTICLE 9

SALE OF THE PROPERTY

9.1 Sale. At a meeting duly called for such purpose and open to attendance by all Unit Owners, the Unit Owners by affirmative vote of Unit Owners who own eighty percent (80%) or more in the aggregate of the entire percentage ownership interest in the Common Elements may elect to sell the Property as a whole. Within ten (10) days after the date of the

meeting at which such sale is approved, the Board shall give written notice of such action to each First Mortgagee. Such action shall be binding upon all Unit Owners, and it shall thereupon become the duty of every Unit Owner to execute and deliver such instruments and to perform all acts as in manner and form may be necessary to effect such sale.

ARTICLE 10

MISCELLANEOUS PROVISIONS RESPECTING MORTGAGES

10.1 Mortgages. The following provisions are intended for the benefit of each holder of a recorded first mortgage or trust deed encumbering a Unit Ownership ("First Mortgagee") and to the extent, if at all, that any other provisions of this Declaration conflict with the following provisions, the following provisions shall control:

(a) Upon request in writing to the Association identifying the name and address of the First Mortgagee, or the insurer or guarantor of a recorded first mortgage or trust deed on a Unit ("Insurer or Guarantor") and the Unit number, the Association shall furnish each First Mortgagee, Insurer or Guarantor a written notice of any default by a Unit Owner of that Unit Owner's obligations under this Declaration which is not cured within thirty (30) days. Any First Mortgagee of a Unit, as well as any other holder of a prior recorded mortgage on a Unit Ownership, who comes into possession of the Unit Ownership pursuant to the remedies provided in the mortgage, foreclosure of the mortgage, or deed (or assignment) in lieu of foreclosure shall, to the extent permitted by law, take such property free of any claims for unpaid assessments or charges in favor of the Association against the mortgaged Unit Ownership which become due prior to (i) the date of the transfer of title or (ii) the date on which the holder comes into possession of the Unit Ownership, whichever occurs first (except for any sums which are reallocated among the Unit Owners pursuant Article 11 hereof).

(b) Upon request in writing, each First Mortgagee, Insurer or Guarantor shall have the right:

- (i) to examine current copies of this Declaration, the By Laws, the Articles of Incorporation of the Association, current rules and regulations and the books, records and financial statements of the Association, by prior appointment, during normal business hours;
- (ii) to receive, without charge and within a reasonable time after such request, an audited financial statement for the Association for the preceding fiscal year, and an audited financial statement for each fiscal year must be available within one hundred twenty (120) days after the end of such fiscal year;
- (iii) to receive written notices of all meetings of the Association and to designate a representative to attend all such meetings;

- (iv) to receive written notice of any decision by the Unit Owners to make a material amendment to this Declaration, the Bylaws, or Articles of Incorporation;
- (v) to receive written notice of any lapse, cancellation or modification of any insurance policy or fidelity bond maintained by or on behalf of the Association; and
- (vi) to receive written notice of any action which would require the consent of a specified percentage of First Mortgagees.

(c) No provision of this Declaration or the Articles of Incorporation of the Association or any similar instrument pertaining to the Property or the Units therein shall be deemed to give a Unit Owner or any other party priority over the rights of the First Mortgagees pursuant to their mortgages in the case of distribution to Unit Owners of insurance proceeds or condemnation awards for losses to or a taking of the Units, or the Common Elements, or any portion thereof or interest therein. In such event, the First Mortgagees, Insurers or Guarantors of the Units affected shall be entitled, upon specific written request, to timely written notice of any such loss.

(d) Unless the First Mortgagees of all of the Unit Ownerships which are a part of the Property have given their prior written approval, neither the Association nor the Unit Owners shall be entitled to:

- (i) by act or omission seek to abandon or terminate the condominium regime, except for abandonment provided by the Act in case of substantial loss to or condemnation of the Units or the Common Elements; or
- (ii) change the pro-rata interest or obligations of any Unit Owner for purposes of levying assessments or charges or allocating distributions of hazard insurance proceeds or condemnation awards;

(e) Unless at least sixty-seven percent (67%) of the First Mortgagees, based on one vote per Unit, have given their prior written approval, neither the Association nor the Unit Owners shall be entitled to do or permit to be done any of the following:

- (i) Adopt an amendment to this Declaration which (aa) changes Article 11 hereof, (bb) changes Article 10 or any other provision of this Declaration which specifically grants rights to First Mortgagees, (cc) changes insurance and fidelity bond requirements, (dd) imposes a right of first refusal or similar restriction on the right of an Owner to sell, transfer or otherwise convey such Unit Owner's Unit Ownership materially different from that presently contained in this Declaration, or (ee) changes any provisions of this Declaration concerning repair, restoration, or reconstruction of the Building;

(ii) Sell the Property as a whole; or

(iii) Remove all or a portion of the Property from the provisions of the Act and this Declaration;

(f) Upon specific written request to the Association, each First Mortgagee, Insurer or Guarantor of a Unit Ownership shall be furnished notice in writing by the Association of any damage to or destruction or taking of the Common Elements or the Unit Ownership that is subject to such First Mortgagee's, Insurer's or Guarantor's mortgage.

(g) If any Unit or portion thereof or the Common Elements or any portion thereof is made the subject matter of any condemnation or eminent domain proceeding or is otherwise sought to be acquired by a condemning authority, then the First Mortgagee, insurer or Guarantor of the Unit Ownership involved will be entitled to timely written notice, upon specific written request, of any such proceeding or proposed acquisition, and no provision of any document will entitle the Owner of a Unit Ownership or other party to priority over such First Mortgagee with respect to the distribution of the proceeds of any award or settlement.

(h) Whenever required, the consent of a First Mortgagee shall be deemed granted unless the party seeking the consent is advised to the contrary in writing by the First Mortgagee within thirty (30) days after making the request for consent, provided such request was delivered by certified or registered mail, return receipt requested.

ARTICLE 11

ANNEXING ADDITIONAL PROPERTY

11.1 Additional Parcel. The Declarant, and its successors and assigns, hereby reserves the right and option, at any time and from time to time, within 20 years from the date of the recording of this Declaration in the Office of the Washoe County Recorder, to add-on and annex to the Property, from time to time, all or any portion of the property described on Exhibit C attached hereto and incorporated herein by reference ("Future Expansion Parcel"), and in connection therewith to create Units and/or Common Elements within such annexed property and reallocate percentage interests in the Allocated Interests as hereinafter described, by recording an amendment or amendments to this Declaration executed by the Declarant (every such instrument being hereinafter referred to as an "Amendment to Condominium Declaration") which shall set forth the legal description of the additional parcel or parcels within the Future Expansion Parcel to be annexed to the Property and which shall otherwise be in compliance with the requirements of the Act. Upon the recording of every such Amendment to Condominium Declaration, the Additional Parcel described therein shall be deemed submitted to the Act and governed in all respects by the provisions of the Declaration as amended, and shall thereupon become part of the Property. No portion or portions of the Future Expansion Parcel shall be subject to any of the provisions of this Declaration unless and until an Amendment to Condominium Declaration is recorded annexing such portion or portions to the Property as aforesaid. The Unit Owners shall have no rights whatsoever in or to any portion of the Future

Expansion Parcel, unless and until an Amendment to Condominium Declaration is recorded annexing such portion to the Property as aforesaid, and then, only as set forth in the Amendment. Upon expiration of said period of developmental or special declarant's rights, no portion of the Future Expansion Parcel which has not theretofore been made part of or annexed to the Property shall thereafter be annexed to the Property. No portion of the Future Expansion Parcel must be built or added to the Property. Portions of the Future Expansion Parcel may be added to the Property at different times within such developmental period. Except as may be required by applicable laws and ordinances, there shall be no limitations (i) on the order in which portions of the Future Expansion Parcel may be added to the Property, (ii) fixing the boundaries of these portions, or (iii) on the location of improvements which may be made on the Future Expansion Parcel. The maximum number of Units which may be created on the Future Expansion Parcel is 15,000, which does not include any New Construction Units. The maximum number of Units which may be created within the Future Expansion Parcel added to the Property, including the New Construction Units is 20,000. Structures, improvements, buildings and units to be constructed on portions of the Future Expansion Parcel which are added to the Property need not, except to the extent required by applicable laws and ordinances, be compatible with the configuration of the Property in relation to density, use, construction and architectural style; provided, however, that such structures, improvements, buildings and units shall be generally consistent in terms of quality of construction with those currently existing on the Property.

If all or any portion of the Future Expansion Parcel is annexed, the Declarant reserves developmental rights and/or special Declarant's rights with respect to the Future Expansion Parcel, as follows:

(a) The Declarant reserves the right to annex additional mixed use real estate, which may include additional buildings or portions thereof containing any combination of Unit types described herein, and if such additional mixed use elements are annexed, Declarant reserves the right to restrict voting rights appurtenant to a Unit to matters involving the building or buildings containing said Units;

(b) The Declarant reserves the right to make this common-interest community subject to a master association that may include all or any portion of the real estate comprising the Future Expansion Parcel, described on Exhibit C;

(c) The Declarant reserves the right to merge or consolidate this common-interest community with another common-interest community that may include all or any portion of the real estate comprising the Future Expansion Parcel, described on Exhibit C; and

(d) The Declarant reserves the right to take any other action with respect to the Future Expansion Parcel that is reserved herein with respect to the Property, and reserves the right to advertise the sale of any units in the Future Expansion Parcel at any location within the Property on which advertising activity with respect to the sale of Units in the Property is permitted herein.

11.2 Amendments to Condominium Declaration. Every such Amendment to this Declaration shall include:

(a) The legal description of the portion or portions of the Future Expansion Parcel which shall be added to the legal description of the Property;

(b) An amendment to the Plat which shall show the boundaries of the portion or portions of the Future Expansion Parcel annexed to the Property, and delineating and describing the Units of the annexed Future Expansion Parcel; and

(c) Amendments to Exhibits B and D attached hereto. The amended Exhibit B shall set forth the amended percentages of interest in the Allocated Interests, including the Common Elements, attributable to those portions of the Future Expansion Parcel annexed to the Property and including all existing Units and additional Units, if any, added by such Amendment to Condominium Declaration.

11.3 Determination of Amendments to Percentages of Ownership Interest in the Allocated Interests. The percentages of ownership interest in the Allocated Interests allocable to every Unit, as amended by each Amendment to Condominium Declaration, shall be determined as follows:

(a) The Allocated Interests, as amended by such Amendment to Condominium Declaration, shall be deemed to consist of the Allocated Interests as existing immediately prior to the recording of such Amendment to Condominium Declaration (the "Existing Allocated Interests"), as set forth in Exhibit B prior to recordation of an Amendment to Condominium Declaration, and the Allocated Interests added by such Amendment to Condominium Declaration (the "Added Allocated Interests");

(b) The Units, as amended by such Amendment to Condominium Declaration, shall be deemed to consist of the Units as existing immediately prior to the recording of such Amendment to Condominium Declaration (the "Existing Units"), as set forth in Exhibit B prior to recordation of an Amendment to Condominium Declaration, and the Units added by such Amendment to Condominium Declaration (the "Added Units");

(c) The initial Allocated Interests shall be as set forth in Exhibit B. Prior to the date of recording of every Amendment to Condominium Declaration, the Declarant shall determine the Added Units and Added Allocated Interests for such Amendment in accordance with the Unit names and corresponding Unit quantities and square footages as set forth in Exhibit F, for the Units added to the Property, and such determination shall be unconditionally binding and conclusive for all purposes notwithstanding the market values or actual or surveyed square footages of any Unit or Units. The Declarant shall amend Exhibit B, in accordance with its determination, prior to recordation of each Amendment;

(d) The Units shall be entitled to their respective percentages of ownership interest in the Allocated Interests, as set forth in Exhibit B to such Amendment to Condominium Declaration, subject to any further amendments;

(e) All of the provisions of this Declaration, as amended by every successive Amendment to Condominium Declaration, shall be deemed to apply to all of the Units (both the Added Units and the Existing Units) and to all of the Allocated Interests (both the Added Allocated Interests and the Existing Allocated Interests); and

(f) The recording of an Amendment to Condominium Declaration shall not alter or affect the amount of any lien for Common Expenses due from the Owner of any Existing Unit prior to such recording, nor the respective amounts theretofore assessed to or due from the Owner or Owners of Existing Units for Common Expenses or other assessments.

11.4 Determination of Amendments to duties to pay Shared Facilities Expenses and Hotel Expenses. The respective duties to pay Shared Facilities Expenses and Hotel Expenses (as set forth in Sections 6.9 and 6.10, and as otherwise provided in this Declaration) allocable to every Unit, as amended by each Amendment to Condominium Declaration, shall be determined as follows:

(a) The duties of Unit Owners to pay Shared Facilities Expenses and Hotel Expenses shall be reflected as a percentage of the entire Shared Facilities Expenses and Hotel Expenses, as set forth on Exhibit D, subject to amendment by each Amendment to Condominium Declaration;

(b) Prior to the date of recording of every Amendment to Condominium Declaration, the Declarant shall calculate amended and new percentages of the duties of all Unit Owners, as a result of the Amendment, to pay Shared Facilities Expenses and Hotel Expenses, in accordance with the Unit names and corresponding Unit quantities and square footages as set forth in Exhibit G, for the Units added to the Property, and such determination shall be unconditionally binding and conclusive for all purposes notwithstanding the market values or actual or surveyed square footages of any Unit or Units. The Declarant shall amend Exhibit D, in accordance with its determination, prior to recordation of each Amendment;

(c) The Units shall pay their respective percentages of Shared Facilities Expenses and Hotel Expenses, as set forth in Exhibit D to such Amendment to Condominium Declaration, subject to any further amendments;

(d) All of the provisions of this Declaration, as amended by every successive Amendment to Condominium Declaration, shall be deemed to apply to the payment of Shared Facilities Expenses and Hotel Expenses; and

(e) The recording of an Amendment to Condominium Declaration shall not alter or affect the amount of any lien for Shared Facilities Expenses or Hotel Expenses due from the Owner of any Existing Unit prior to such recording, nor the respective amounts theretofore assessed to or due from the Owner or Owners of Existing Units for Shared Facilities Expenses and Hotel Expenses or other assessments.

11.5 Existing Mortgages. Upon recording of every Amendment to Condominium Declaration, the lien of every mortgage encumbering an Existing Unit, together with its appurtenant percentage of ownership interest in the Existing Allocated Interests, shall automatically be deemed to be adjusted and amended to encumber such Unit and the respective percentage of ownership interest in the Allocated Interests for such Existing Unit as set forth in such Amendment to Condominium Declaration, and the lien of such mortgage shall automatically attach to such percentage interest in the Added Allocated Interests.

11.6 Binding Effect. Every Unit Owner and every mortgagee, grantee, heir, administrator, executor, legal representative, successor and assign of such Unit Owner, by such

person's or entity's acceptance of any deed or mortgage or other interest in or with respect to any Unit Ownership, shall be deemed to have expressly agreed and consented to (i) each and all of the provisions of Articles 11 and 12; (ii) the recording of every Amendment to the Declaration which may amend and adjust such person's or entity's respective percentage of ownership interest in the Allocated Interests including the Existing Allocated Interests and the Added Allocated Interests from time to time as provided in this Article 11; and (iii) all of the provisions of every Amendment to the Declaration which may hereafter be recorded in accordance with the provisions of this Article 11. A power coupled with an interest is hereby granted to the Declarant as attorney-in-fact to amend and adjust the percentages of undivided ownership interest in the Allocated Interests from time to time in accordance with every such Amendment to Condominium Declaration recorded pursuant hereto. The acceptance by any persons or entities of any deed, mortgage or other instrument with respect to any Unit Ownership, in addition to the foregoing, shall be deemed to constitute a consent and agreement to and acceptance and confirmation by such person or entity of such power to such attorney-in-fact and of each of the following provisions as though fully set forth in such deed, mortgage or other instrument:

(a) The percentage of ownership interest in the Allocated Interests appurtenant to such Unit shall automatically be deemed reconveyed effective upon the recording of every Amendment to Condominium Declaration and reallocated among the respective Unit Owners in accordance with the amended and adjusted percentages set forth in every such Amendment;

(b) Such deed, mortgage or other instrument shall be deemed given upon a conditional limitation to the effect that the percentage of ownership interest in the Allocated Interests appurtenant to such Unit shall be deemed divested pro tanto upon the recording of every such Amendment to Condominium Declaration and revested and reallocated among the respective Unit Owners in accordance with the amended and adjusted percentages set forth in every such Amendment to Condominium Declaration;

(c) To the extent required for the purposes of so amending and adjusting such percentages of ownership interest in the Allocated Interests as aforesaid, a right of revocation shall be deemed reserved by the grantor of such deed, mortgage or other instrument with respect to such percentage of ownership interest in the Allocated Interests granted therein;

(d) Such adjustments in the percentages of ownership interest in the Allocated Interests as set forth in every such Amendment to Condominium Declaration, shall be deemed to be made by agreement of all Unit Owners and other persons having any interest in the Property, and shall also be deemed to be an agreement of all Unit Owners and such other persons to such changes within the contemplation of the Act; and

(e) Every Unit Owner, by acceptance of the deed conveying such Unit Owner's Unit Ownership, agrees for himself or herself and all those claiming under such Unit Owner, including mortgagees, that this Declaration, and every Amendment to Condominium Declaration, is and shall be deemed to be in accordance with the Act.

ARTICLE 12

TRANSFER OF A UNIT, DECLARANT'S RIGHT OF REPURCHASE

12.1 Unrestricted Transfers. Subject to Section 12.2 hereof, a Unit Owner may, without restriction under this Declaration, sell, give, devise, convey, mortgage, lease or otherwise transfer such Unit Owner's entire Unit. Notice of such transfer shall be given to the Board, in the manner provided herein for the giving of notices, within five (5) days following consummation of such transfer.

12.2 Declarant's Right of Repurchase. The following provisions of this Section 12.2 shall apply to all Hotel Unit Owners, and shall take effect after the "Closing Date" of each Hotel Unit, as that term is defined in the Purchase and Sale Agreement.

(a) Each Hotel Unit Owner, on behalf of himself and all of his heirs, successors and assigns in the Unit Ownership, by accepting the initial conveyance of a Unit within the Hotel- Condominiums at Grand Sierra Resort, grants Declarant and all of its successors and assigns a perpetual right to repurchase the Unit and all FF&E acquired with the Unit, on the terms and conditions hereinafter set forth. Each Hotel Unit Owner shall notify Declarant in writing that it has received an offer to purchase the Unit Ownership and the FF&E which must be conveyed with the Unit pursuant to Section 4.5(b)(i), which notice shall contain the name and address of the proposed purchaser and shall contain a copy of the offer, including all of the terms and conditions of sale, signed by the proposed purchaser. Declarant shall have the right within ten (10) days after actual receipt of the copy of the offer within which to repurchase the Unit Ownership and the FF&E, which right shall be exercised by written notice to the Hotel Unit Owner within such ten (10) day time period, on the following terms:

- (i) If on the day the Declarant actually receives a copy of the offer, the sale, from the Declarant to third parties, of less than 660 Hotel Units have closed, then (i) Declarant's price to purchase the Unit Ownership and FF&E shall be the Purchase Price, as set forth in Paragraph 1(a) of the Purchase and Sale Agreement for the Unit (plus the cost of any improvements or betterments made at the Unit Owner's expense in accordance with the terms and conditions of this Declaration or the Purchase and Sale Agreement, if any, which costs shall be established by copies of paid bills delivered to Declarant at the time of giving of the Unit Owner's ten (10) day notice to Declarant), plus or minus proration of general real estate taxes, prepaid insurance premiums, utility charges, monthly assessments and other similar proratable items; (ii) the Hotel Unit Owner shall convey good and marketable title to the Unit Ownership by special warranty deed to Declarant or its designee, and the FF&E by bill of sale with warranties of title, subject only to those Permitted Exceptions (excluding acts of Purchaser) existing at closing and any acts of Declarant; (iii) closing of the repurchase shall be effected through an escrow similar to that described in Paragraph 5(b) of the Purchase and Sale Agreement;

(iv) the Hotel Unit Owner shall bear all costs of the escrow and title insurance; and (v) any Nevada and Washoe County transfer taxes shall be paid by the Hotel Unit Owner, and any City of Reno real estate transaction tax shall be paid by Declarant.

- (ii) If on the day the Declarant actually receives a copy of the offer, the sale, from the Declarant to third parties, of 660 Hotel Units or more have closed (i) the price of the Unit Ownership and FF&E shall be the price set forth in the copy of the offer conveyed to Declarant under this Section, plus or minus proration of general real estate taxes, prepaid insurance premiums, utility charges, monthly assessments and other similar proratable items; (ii) the Hotel Unit Owner shall convey good and marketable title to the Unit Ownership by special warranty deed to Declarant or its designee, and the FF&E by bill of sale with warranties of title, subject only to those Permitted Exceptions (excluding acts of Purchaser) existing at closing and any acts of Declarant; (iii) closing of the repurchase shall be effected through an escrow similar to that described in Paragraph 5(b) of the Purchase and Sale Agreement; (v) the Hotel Unit Owner and Declarant each shall bear one-half of the costs of the escrow; (vi) the Hotel Unit Owner shall bear the cost of title insurance in the amount of the offer price; and (vii) the Hotel Unit Owner and Declarant each shall bear one-half of the costs of any Nevada and Washoe County transfer taxes, and any City of Reno real estate transaction tax.

(b) If Declarant notifies the Hotel Unit Owner within said ten (10) day period of its election to repurchase the Unit Ownership and all FF&E, then such repurchase shall be closed and possession delivered to Declarant within thirty (30) days after the giving of Declarant's notice of such election. In the event of Declarant's repurchase of the Unit Ownership and all FF&E as provided herein, the Hotel Unit Owner agrees to reconvey the Unit Ownership and FF&E to Declarant in the same physical condition as at closing, except for ordinary wear and tear.

(c) If Declarant gives written notice to the Hotel Unit Owner within said ten (10) day period that it does not elect to exercise said repurchase right, or if Declarant fails to give written notice to Purchaser during the ten (10) day period, then the Hotel Unit Owner may proceed to consummate the proposed sale; provided, however, that if the Hotel Unit Owner fails to close the proposed sale with the proposed purchaser at the purchase price and on the other terms and conditions contained in the aforesaid written notice to Declarant (except for extensions of the closing date collectively amounting to no more than four (4) months beyond the closing date contained in the offer), the right of repurchase granted to Declarant herein shall remain in effect and shall be applicable to the proposed sale as modified, and to any subsequent proposed sale by the Hotel Unit Owner of the Unit Ownership.

(d) Declarant shall have the right to execute and deliver to any one or more Hotel Unit Owners a release of Declarant's rights under this Section 12.2.

(e) Any purported sale of a Hotel Unit in violation of the provisions of this Section 12.2 shall be null and void and of no force and effect. The deed to be delivered by Declarant to each Hotel Unit Owner on the Closing Date, as defined in the Purchase and Sale Agreement, shall contain provisions incorporating the foregoing right of repurchase, and stipulating that it binds the grantee under the deed and its successors and assigns by acceptance of a deed.

(f) For purposes of this Section 12.2 "sell" or "sale" means: any sale, transfer or other voluntary conveyance of the Unit Ownership; lease with an option to purchase the Unit Ownership; any assignment (except for collateral purposes only) of all or any portion of the beneficial interest or power of direction under any trust which owns legal or beneficial title to the Unit Ownership for consideration; or sale or transfer of substantially all of the stock, partnership or membership interests of a corporation, partnership or limited liability company which owns legal or beneficial title to the Unit Ownership.

(g) Declarant's right of repurchase under this Section 12.2 shall be subordinate to the rights of the holder of any mortgage or trust deed hereafter placed upon the Unit Ownership.

12.3 Financing of Purchase by Association. The Board shall have authority to make such mortgage arrangements and other financing arrangements, and to authorize such special assessments proportionately among the respective Unit Owners, as the Board may deem desirable, in order to close and consummate the purchase or lease of a Unit Ownership, or interest therein, by the Association.

12.4 Miscellaneous.

(a) The Association shall hold title to or lease any Unit Ownership, pursuant to the terms hereof, in the name of the Association, or a nominee thereof delegated by the Board, for the sole benefit of all Unit Owners. The Board shall have the authority at any time to sell, mortgage, lease or sublease said Unit Ownership on behalf of the Association upon such terms as the Board shall deem desirable, but in no event shall a Unit be sold (other than pursuant to a foreclosure or deed in lieu of foreclosure) for less than the amount paid by the Association to purchase said Unit Ownership unless Unit Owners owning not less than seventy-five percent (75%) of the total ownership of the Common Elements first authorize the sale for such lesser amount. All of the net proceeds from such a sale, mortgage, lease or sublease shall be applied in such manner as the Board shall determine.

(b) The Board may adopt rules and regulations, from time to time, not inconsistent with the provisions of this Article 12, for the purpose of implementing and effectuating said provisions.

ARTICLE 13

GENERAL PROVISIONS

13.1 Manner of Giving Notices. Notices provided for in this Declaration and in the Act to be given to the Board or Association shall be in writing and addressed to the Unit address of each member of the Board or at such other address as otherwise provided herein. Notices provided for in this Declaration and in the Act to any Unit Owner shall be in writing and

addressed to the Unit address of said Unit Owner, or at such other address as otherwise provided in the Purchase and Sale Agreement or designated by the Unit Owner. Any Unit Owner may designate a different address or addresses for notices to such Unit Owner by giving written notice of his change of address to the Board or Association, and to the Declarant. Unless otherwise specifically provided herein, any notice shall be deemed received when delivered as it relates to personal delivery, nationally recognized overnight courier service or facsimile with proof of transmission (provided any such delivery or transmission must be received on or before 5:00 p.m. Nevada time on such date of delivery in order for such notice to be effective as of the date of delivery), and any notice mailed as aforesaid shall be deemed received three (3) business days after deposit in the United States mail. Notice of change of address for receipt of notices, demands or requests shall be sent in the manner set forth in this Section 13.1.

13.2 Notice to Mortgagees. Upon written request to the Board, notices shall be given to a First Mortgagee as required under Article 10.

13.3 Notices of Estate or Representatives. Notices required to be given any devisee, heir or personal representative of a deceased Unit Owner may be delivered either personally or by mail to such party at his, her or its address appearing in the records of the court wherein the estate of such deceased Unit Owner is being administered.

13.4 Conveyance and Leases. Each grantee of the Declarant, each subsequent grantee by the acceptance of a deed of conveyance, and each tenant under a lease for a Unit Ownership, accepts the same subject to all restrictions, conditions, covenants, reservations, liens and charges, and the jurisdiction, rights and powers created or reserved by this Declaration, and all rights, benefits and privileges of every character hereby granted, created, reserved or declared, and all impositions and obligations hereby imposed, shall be deemed and taken to be covenants running with the land and/or equitable servitudes and shall bind any person having at any time an interest or estate in the Property, and shall inure to the benefit of such Unit Owner in like manner as though the provisions of the Declaration were recited and stipulated at length in each and every deed of conveyance.

13.5 No Waivers. No covenants, restrictions, conditions, obligations or provisions contained in this Declaration shall be deemed to have been abrogated or waived by reason of any failure to enforce the same, irrespective of the number of violations or breaches which may occur.

13.6 Change, Modification or Rescission. No provision of this Declaration affecting the rights, privileges and duties of the Declarant may be modified without its written consent. Except as otherwise expressly provided herein, other provisions of this Declaration may be changed, modified or rescinded by an instrument in writing setting forth such change, modification or rescission signed and acknowledged by the President or a Vice-President of the Association, and approved by the Unit Owners having, in the aggregate, at least seventy-five percent (75%) of the total vote, at a meeting called for that purpose; provided, however, that (i) all First Mortgagees have been notified by certified mail of any change, modification or rescission, (ii) an affidavit by the Secretary of the Association certifying to such mailing is made a part of such instrument and (iii) any provisions herein which specifically grant rights to First Mortgagees, Insurers or Guarantors may be amended only with the written consent of all such

First Mortgagees, Insurers or Guarantors, except in those instances in which the approval of less than all First Mortgagees is required. Any such change, modification or rescission shall be effective, upon recordation of such instrument in the Office of the County Recorder of Washoe County, Nevada; provided, however, that no such change, modification or rescission shall change the boundaries of any Unit, the allocation of percentages of ownership in the Common Elements and votes in the Association, quorum and voting requirements for action by the Association, or liability for Common Expenses assessed against any Unit, except to the extent authorized by other provisions of this Declaration or by the Act.

13.7 Partial Invalidity. The invalidity of any covenant, restriction, condition, limitation or any other provision of this Declaration, or any part of the same, shall not impair or affect in any manner the validity, enforceability or effect of the rest of this Declaration.

13.8 Perpetuities and Other Invalidity. If any of the options, privileges, covenants or rights created by this Declaration would otherwise be unlawful or void for violation of (i) the rule against perpetuities or some analogous statutory provisions, (ii) the rule restricting restraints on alienation, or (iii) any statutory or common law rules imposing time limits, then such provision shall continue only until twenty-one (21) years after the death of the survivor of the now living lawful descendants of Nevada Governor, Kenny Guinn.

13.9 Liberal Construction. The provisions of this Declaration shall be liberally construed to effectuate its purpose of creating a uniform plan for the operation of a hotel condominium development consistent with the standard set forth in Section 4.5(c) hereof.

13.10 Ownership by Land Trustee. In the event title to any Unit Ownership is conveyed to a land title holding trust, under the terms of which all powers of management, operation and control of the Unit Ownership remain vested in the trust beneficiary or beneficiaries, then the Unit Ownership under such trust and the beneficiaries thereunder from time to time shall be responsible for payment of all obligations, liens or indebtedness and for the performance of all agreements, covenants and undertakings chargeable or created under this Declaration against such Unit Ownership. No claim shall be made against any such title holding trustee personally for payment of any lien or obligation hereunder created and the trustee shall not be obligated to sequester funds or trust property to apply in whole or in part against such lien or obligation. The amount of such lien or obligation shall continue to be a charge or lien upon the Unit Ownership and the beneficiaries of such trust notwithstanding any transfers of the beneficial interest of any such trust or any transfers of title of such Unit Ownership.

13.11 Special Amendment. Declarant reserves the right and power to record a special amendment ("Special Amendment") to this Declaration at any time and from time to time which amends this Declaration (i) to comply with requirements of the Federal National Mortgage Association, the Government National Mortgage Association, the Federal Home Loan Mortgage Corporation, the Department of Housing and Urban Development, the Federal Housing Association, the Department of Veteran's Affairs (formerly known as the Veteran's Administration), the American Land Title Association, or any other governmental agency or any other public, quasi-public or private entity which performs (or may perform) functions similar to those currently performed by such entities, (ii) to induce any of such agencies or entities to make, purchase, sell, insure or guarantee first mortgages covering Unit Ownerships, (iii) to bring this

Declaration into compliance with the Act, or (iv) to correct clerical or typographical or similar errors in this Declaration or any Exhibit hereto or any supplement or amendment thereto. In furtherance of the foregoing, a power coupled with an interest is hereby reserved and granted to the Declarant to vote in favor of, make or consent to a Special Amendment on behalf of each Unit Owner as proxy or attorney-in-fact, as the case may be. Each deed, mortgage, trust deed, other evidence of obligation, or other instrument affecting a Unit Ownership, and the acceptance thereof, shall be deemed to be a grant and acknowledgment of, and a consent to the reservation of, the power to the Declarant to vote in favor of, make, execute and record Special Amendments. The right of the Declarant to act pursuant to rights reserved or granted under this Section shall terminate at such time as the Declarant no longer holds or controls title to a Unit Ownership.

13.12 Assignments by Declarant. All rights which are specified in this Declaration to be rights of the Declarant are mortgageable, pledgeable, assignable or transferable. Any successor to, or assignee of, the rights of the Declarant hereunder (whether as the result of voluntary assignment, foreclosure, assignment in lieu of foreclosure or otherwise) shall hold or be entitled to exercise the rights of Declarant hereunder as fully as if named as such party herein. No party exercising rights as Declarant hereunder shall have or incur any liability for the acts of any other party which previously exercised or subsequently shall exercise such rights.

13.13 Intellectual Property Rights. At any time during which Grand Sierra Operating Corp. or any parent, subsidiary or affiliate thereof is engaged in the development, sale or management of the Condominium, the Identity (as such term is defined below) may be made available for use by the Condominium, the Association and the management company for the Condominium pursuant to a license agreement with the party or parties owning the rights to the use of the Identity; provided, however, that the terms of such use are at all times subject to the terms and conditions of, and the privileges established in, the license agreement granting such rights, which license may be revoked at any time. Neither the Association, the Board nor any Unit Owner (by virtue of any such Unit Owner's ownership interest in a Unit and such Unit Owner's percentage ownership interest in the Common Elements) shall have any right to the use of the Identity in any manner whatsoever by virtue of any such party's interest in the Condominium or otherwise. The "Identity" shall mean the name, likeness, image or indicia of "Grand Sierra Resort," or any variation thereof.

13.14 Hotel Management Company. The Declarant shall have the sole and absolute discretion to select, appoint, designate, terminate, renew and otherwise engage the Hotel Management Company, from time to time, on such terms and conditions as shall be determined, from time to time, by the Declarant and the Hotel Management Company. Neither the Association nor the Unit Owners shall have any right to determine which company the Declarant selects as the Hotel Management Company or the terms and conditions of such engagement, both of which shall be determined by the Declarant and the Hotel Management Company, in their sole and absolute discretion. The Declarant hereby reserves the right, in its sole discretion, to manage the Hotel or Property itself or to utilize a nationally branded hotel management company or a local management company that may or may not be an affiliate of the Declarant. The Declarant makes no representations as to the identity of the manager, and each purchaser of a Unit hereby

waives any and all claims of injury or default relating to the identity of any manager or future manager of the Hotel or the Property.

13.15 Dispute Resolution Addendum Agreement, and Agreement to Modify Statutorily Implied Warranties of Quality, to Run with the Land. The Dispute Resolution Addendum Agreement, and Agreement to Modify Statutorily Implied Warranties of Quality, attached to the Purchase and Sale Agreement for each Hotel Unit as Exhibits "I" and "J," respectively, shall run with and burden each Unit Ownership, and all Persons having or acquiring any right, title or interest in each Unit Ownership, or any part thereof, and their successive owners, heirs, successors, and assigns, and shall be enforceable as covenants running with the land and/or equitable servitudes.

IN WITNESS WHEREOF, Grand Sierra Operating Corp. has caused this Declaration to be signed this 8th day of June, 2007.

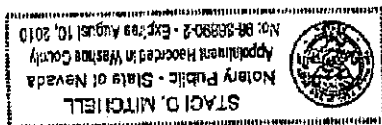
GRAND SIERRA OPERATING CORP., a Nevada Corporation

By: [Signature]
Roberts H. Pace, Jr.
Executive Vice President &
Chief Operating Officer

STATE OF NEVADA)
) SS
COUNTY OF WASHOE)

I, Staci D Mitchell, a Notary Public in and for the County and State aforesaid, do hereby certify that Roberts H Pace, Jr, as Executive Vice President & Chief Operating Officer of Grand Sierra Operating Corp., a Nevada corporation, personally known to me to be the same person whose name is subscribed to the foregoing instrument as such officer, appeared before me this day in person and acknowledged that he signed and delivered the foregoing instrument as his own free and voluntary act and the free and voluntary act of such company in his capacity as the Executive Vice President & Chief Operating Officer of said company, for the uses and purposes therein set forth.

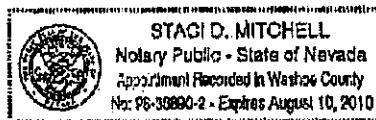
GIVEN under my hand and notarial seal this 8th day of June, 2007:



[Signature]
Notary Public

My Commission Expires:

August 10, 2010



CONSENT OF BENEFICIARY OF DEED OF TRUST

WELLS FARGO BANK, N.A., as trustee for the benefit of holders of J.P. Morgan Chase Commercial Mortgage Securities Corp., Commercial Mortgage Pass-Through Certificates, Series 2006-FL2 and for the holders of the Non-Trust Partition Interests, as the legal owner and holder of the original promissory note(s) and all other indebtedness secured by the following described Deed of Trust:

TRUSTOR:	Grand Sierra Operating Corp., a Nevada Corporation
TRUSTEE:	Stewart Title of Northern Nevada, a Nevada Corporation
BENEFICIARY:	WELLS FARGO BANK, N.A., as trustee for the benefit of holders of J.P. Morgan Chase Commercial Mortgage Securities Corp., Commercial Mortgage Pass-Through Certificates, Series 2006-FL2 and for the holders of the Non-Trust Partition Interests

recorded in the office of the County Recorder of Washoe County, Nevada, on June 23, 2006, in Book 1, as Document No. 3404772, hereby consents to the execution and recording of the within Declaration and agrees that said Deed of Trust is subject thereto and to the provisions of the Uniform Common-Interest Ownership Act of the State of Nevada.

EXHIBIT A

**LEGAL DESCRIPTIONS OF THE PROPERTY AND THE PARCEL,
AND
COPIES OF MAPS TO BE PROVIDED PRIOR TO RECORDING**

LEGAL DESCRIPTION OF THE PROPERTY

Order No.: 507198

LEGAL DESCRIPTION

The land referred to herein is situated in the State of Nevada,
County of, described as follows:

PARCEL 1:

All that certain lot, piece or parcel of land situated in
the City of Reno, County of Washoe, State of Nevada,
Section Seven (7), Township Nineteen (19) North, Range
Twenty (20) East, N.D.M.:

BEGINNING at the Northwest corner of Parcel Map No. 340,
recorded November 10, 1976, Official Records, Washoe County,
Nevada, said POINT OF BEGINNING being further described as
lying on the southeasterly right of way of Glendale Avenue;

THENCE North 88°15'47" East along said southeasterly right of
way 347.44 feet to a found 5/8" rebar with cap, stamped
"Summit Engineers RLS 4787", said point also being the
Northeast corner of Parcel 1 of Parcel Map 338, recorded
November 10, 1976, Official Records, Washoe County, Nevada;

THENCE South 00°06'54" East along the East line of said
Parcel 1, a distance of 208.59 feet;

THENCE South 89°53'06" West, 174.30 feet;

THENCE South 00°06'54" East, 158.86 feet to the South line
of said Parcel 2;

THENCE North 89°23'54" West along said South line, a
distance of 174.31 feet to a found 5/8" rebar, being the
Southwest corner of said Parcel 1;

THENCE North 00°05'36" East along the West line of Parcel 1,
a distance of 385.44 feet to the POINT OF BEGINNING.

Said parcel is also shown as Adjusted Parcel 2 on Record of
Survey No. 3004.

APN: 012-211-24.

PARCEL 1-A:

A non-exclusive easement for the right, privilege and authority
Continued on next page

-1-

SCHEDULE A
CLTA PRELIMINARY REPORT
(12582)

STEWART TITLE
Guaranty Company

Order No. 507198

for the purpose only of ingress and egress of vehicles and/or persons in, upon and over the roadway and cuts, located on the land and premises, situated in the County of Washoe, State of Nevada, described as follows:

The following describes a parcel of ground located within the South 1/2 of Section 7, Township 19 North, Range 20 East, M.D.S.M., County of Washoe, State of Nevada, and being more particularly described as follows:

BEGINNING at the Northeast corner of Parcel B, as shown on Parcel Map No. 227, filed in the office of the Washoe County Recorder on the 25th day of February, 1976, Tila No. 297925; thence South $89^{\circ}23'54''$ East, 51.51 feet;

THENCE North $89^{\circ}53'05''$ East, 10.00 feet to the true point of beginning; thence North $0^{\circ}06'54''$ West, 29.91 feet, thence 15.71 feet on the arc of a tangent curve to the left, having a radius of 10.00 feet and a central angle of $90^{\circ}00'00''$; thence North $0^{\circ}06'54''$ West, 60.00 feet; thence 15.71 feet on the arc of a curve to the left whose tangent bears North $89^{\circ}53'06''$ East, having a radius of 10.00 feet and a central angle of $90^{\circ}00'00''$; thence North $0^{\circ}06'54''$ West, 80.00 feet; thence 15.71 feet on the arc of a tangent curve to the left, having a radius of 10.00 feet and a central angle of $90^{\circ}00'00''$;

THENCE North $0^{\circ}06'54''$ West, 60.00 feet; thence 15.71 feet on the arc of a curve to the left, whose tangent bears North $89^{\circ}53'06''$ East, having a radius of 10.00 feet and a central angle of $90^{\circ}00'00''$; thence North $0^{\circ}06'54''$ West, 90.00 feet;

THENCE 18.55 feet on the arc of a tangent curve to the right, having a radius of 9.72 feet and a central angle of $91^{\circ}37'19''$ to a point on the Southerly right of way of Glendale Avenue; thence along said Southerly right of way line North $88^{\circ}15'47''$ East, 69.74 feet; thence departing said Southerly right of way line, 15.42 feet on the arc of a curve to the right, whose tangent bears South $88^{\circ}15'47''$ West, having a radius of 10.00 feet and a central angle of $88^{\circ}22'41''$; thence South $0^{\circ}06'54''$ East, 361.51 feet; thence South $89^{\circ}53'06''$ West, 50.00 feet to the true point of beginning.

Continued on next page

Order No. 507198

EXCEPT all that portion of said easement lying within the hereinabove described Parcel 1.

Document Number 2292358 is provided pursuant to the requirements of Section 1. NRS 111.312

PARCEL 2:

A portion of the North Half (N 1/2) of Section 18, Township 19 North, Range 20 East, M.D.M., more particularly described as follows:

COMMENCING at the Section corner common to Sections 7, 8, 17 and 18, Township 19 North, Range 20 East, M.D.M. and proceeding South 10°25'59" East, a distance of 99.98 feet to a 1/2 inch diameter pin, said pin being at the Northeast corner of that land conveyed from Matley, et al, to Lee Brothers, in a deed recorded as Document No. 306898 of the Official Records of Washoe County, Nevada; thence North 89°00'20" West, along the Northerly line of said Parcel, a distance of 653.20 feet to a 1/2 inch diameter iron pin; thence South 00°59'40" West, a distance of 187.77 feet to a 1/2 inch diameter iron pin; thence North 84°35'28" West, a distance of 24.46 feet to the TRUE POINT OF BEGINNING; thence North 84°35'28" West, a distance of 231.51 feet; thence South 00°54'52" West, a distance of 370.06 feet to a galvanized steel fence post; thence North 54°40'01" West, a distance of 335.84 feet to a point on the Southerly right of way line of Greg Street; thence along the Southerly right of way line of Greg Street the following four (4) courses and distances: 1) North 47°50'37" East, a distance of 232.02 feet; 2) from a tangent which bears the last named course, along a circular curve to the right with a radius of 760.00 feet and a central angle of 19°23'42", an arc length of 257.27 feet to a point of compound curvature; 3) along said compound circular curve to the right with a radius of 45.00 feet and central angle of 83°54'13", an arc length of 65.90 feet; 4) South 28°42'28" East a distance of 134.97 feet to the TRUE POINT OF BEGINNING, all as shown and set forth on that certain Record of Survey for M&M GRAND, filed in the office of the County Recorder of Washoe County, Nevada, on November 24, 1981, as File No. 769946.

APN: 012-231-29

Continued on next page

Order No. 507198

Document Number 2292339 is provided pursuant to the requirements of Section 1. NRS 111.312

PARCEL 3:

A parcel of land situate in Sections 7 & 18, Township 19 North, Range 20 East, M.D.M., Reno, Washoe County, Nevada, and more particularly described as follows:

Beginning at the intersection of the Northerly line of Mill Street with the Easterly line of U.S. Highway 395 as shown on Record of Survey Map Number 1518, File Number 768946 of the Official Records of Washoe County, Nevada, from which the Northeast corner of said Section 18 bears North $86^{\circ}22'05''$ East a distance of 3260.13 feet; thence along the Easterly line of Interstate 580 the following eight (8) courses and distances; 1) North $09^{\circ}34'52''$ West, a distance of 352.44 feet; 2) North $03^{\circ}28'08''$ West, a distance of 425.16 feet; 3) North $01^{\circ}25'55''$ West, a distance of 498.41 feet; 4) North $01^{\circ}24'09''$ West, a distance of 434.30 feet; 5) from a tangent which bears North $01^{\circ}25'23''$ West, along a circular curve to the right with a radius of 858.06 feet and a central angle of $36^{\circ}09'39''$, an arc length of 541.54 feet; 6) from an tangent which bears North $34^{\circ}44'16''$ East along a circular curve to the left with a radius of 900.00 feet and a central angle of $28^{\circ}28'08''$, an arc length of 447.19 feet; 7) North $06^{\circ}15'08''$ East a distance of 117.19 feet; 8) from a tangent which bears the last named course, along a circular curve to the right with a radius of 61.15 feet and a central angle of $83^{\circ}37'49''$, an arc length of 89.26 feet to a point on the Southerly line of Glendale Avenue; thence along the Southerly line of Glendale Avenue the following four (4) courses and distances; 1) North $89^{\circ}53'57''$ East, a distance of 196.41 feet; 2) North $00^{\circ}06'21''$ East, a distance of 4.00 feet; 3) North $89^{\circ}53'57''$ East, a distance of 11.17 feet; 4) North $88^{\circ}16'07''$ East, a distance of 30.83 feet to a point on the Westerly line of Watson and Maehan Corporation Property, said point being the Northeast corner of Parcel No. 1, as shown on the Parcel Map No. 340, filed in the Office of Washoe County Recorder on November 10, 1976 File No. 434453; thence along the Westerly, Southerly, and Easterly lines of said Watson and Maehan Corporation Property the following three (3) courses and distances: 1) South $00^{\circ}05'56''$ West, a distance of 355.44 feet; 2) South

Continued on next page

Order No. 507198

89°23'34" East, a distance of 348.52 feet; 3) North 00°06'34" West, a distance of 369.63 feet to a point on the Southerly right of way line of Glendale Avenue, said point being the Northeast corner of Parcel No. 1, as shown on the Parcel Map No. 388, filed in the Office of Washoe County Recorder on November 10, 1976, File No. 434451; thence North 88°16'07" East, along the Southerly right of way line of Glendale Avenue, a distance of 156.65 feet; thence South 02°12'06" East a distance of 4.34 feet to the Northeast corner of a concrete block wall, thence South 02°12'06" East, along Easterly side of said block wall, a distance of 13.05 feet to an angle point in said block wall; thence North 88°00'20" East, along the Northerly line of said block wall, a distance of 61.31 feet to a chain link fence; thence along said chain link fence the following seventeen (17) courses and distances: 1) South 88°11'19" East, a distance of 10.04 feet; 2) South 79°03'12" East, a distance of 10.54 feet; 3) South 70°04'24" East, a distance of 9.08 feet; 4) South 56°48'54" East, a distance of 10.33 feet; 5) South 52°50'24" East, a distance of 49.76 feet; 6) South 49°03'32" East, a distance of 10.57 feet; 7) South 38°43'47" East, a distance of 78.93 feet; 8) South 41°22'11" East, a distance of 10.14 feet; 9) South 48°20'20" East, a distance of 10.07 feet; 10) South 54°50'53" East, a distance of 10.04 feet; 11) South 59°44'13" East, a distance of 39.96 feet; 12) South 50°21'10" East, a distance of 10.37 feet; 13) South 39°50'28" East, a distance of 10.12 feet; 14) South 31°57'47" East, a distance of 105.60 feet; 15) South 20°08'38" East, a distance of 76.52 feet; 16) South 34°19'10" East, a distance of 165.32 feet; 17) South 14°17'50" East, a distance of 279.78 feet; thence along a line that is more or less coincident with said chain link fence the following fifteen (15) courses and distances: 1) South 06°44'18" East, a distance of 109.36 feet; 2) South 08°15'13" East, a distance of 158.53 feet; 3) South 27°57'06" East, a distance of 129.07 feet; 4) South 43°18'46" East, a distance of 228.10 feet; 5) South 44°58'46" East, a distance of 133.07 feet; 6) South 38°2'46" East, a distance of 64.06 feet; 7) South 47°15'56" East, a distance of 107.92 feet; 8) South 50°50'59" East, a distance of 489.05 feet; 9) South 55°41'02" East, a distance of 43.51 feet; 10) South 46°38'29" East, a distance of 98.99 feet; 11) South 63°53'42" East a distance of 151.28 feet; 12) South 52°31'06" East, a distance of 151.08 feet; 13)

Continued on next page

Order No. 507198

North 78°53'28" East, a distance of 75.55 feet; 14) South 73°46'40" East, a distance of 132.04 feet; 15) South 64°35'20" East, a distance of 98.69 feet to a point on the Northerly right of way line of Greg Street; thence along the Northerly right of way line of Greg Street the following ten (10) courses and distances: 1) South 20°40'40" West, a distance of 294.78 feet; 2) from a tangent which bears South 47°48'19" West, along a circular curve to the right with a radius of 750.00 feet and a central angle of 27°10'38", and arc length of 188.75 feet; 3) South 74°58'57" West, a distance of 120.67 feet; 4) from a tangent which bears the last named course, along a circular curve to the right with a radius of 36.00 feet and a central angle of 31°49'47", an arc length of 20.00 feet to a point of compound curvature; 5) along said compound circular curve to the right with a radius of 116.00 feet and a central angle of 32°40'13", an arc length of 66.14 feet; 6) South 71°14'17" West, a distance of 30.82 feet; 7) South 11°03'06" East, a distance of 8.54 feet; 8) from a tangent which bears the last named course, along a circular curve to the right with a radius of 36.00 feet and a central angle of 76°26'01", an arc length of 48.02 feet to a point of reverse curvature; 9) along said reverse circular curve to the left with a radius of 604.00 feet and a central angle of 17°23'54", an arc length of 183.42 feet; 10) South 47°58'57" West, a distance of 824.52 feet to the Northeast corner of parcel conveyed to Bruno Benna, et al, recorded as Document No. 83899, Official Records of Washoe County, Nevada; thence North 63°46'57" West along the Northerly line of said Benna Parcel, a distance of 1099.68 feet to the Northeast corner of Parcel B as shown on Parcel Map No. 343, filed in the office of Washoe County recorded on November 10, 1976, File No. 434464, thence South 26°13'03" West, along the Easterly line of said Parcel B, a distance of 266.37 feet; thence South 18°46'57" East and distance of 28.28 feet to a point on the Northerly right of way line of Mill Street; thence North 63°44'52" West, along said Northerly right of way line, a distance of 80.00 feet; thence North 26°13'03" East, a distance of 286.32 feet to the Northerly line of said Benna Parcel; thence from a tangent which bears North 63°43'05" East, along a circular curve to the left with a radius of 86.58 feet and a central angle of 81°31'28" an arc length of 123.19 feet; thence North 77°49'23" West a distance of 234.00 feet; thence South 26°13'03" West a distance of 280.15 feet to the

Continued on next page

Order No. 507198

Northerly line of Mill Street; thence North 63°44'52" West, along the Northerly line of Mill Street, a distance of 208.34 feet to the Point of Beginning.

said land is shown and delineated as Parcel A on Record of Survey Map No. 3804, recorded June 23, 2000 as Document No. 2458502, Official Records.

BASIS OF BEARINGS: Recorded of Survey Map Number 2775, File No. 1834841 of the Official Records of Washoe County, Nevada; NAD 83, Nevada West Zone.

APN: 012-211-26

Document Number 2458501 is provided pursuant to the requirements of Section 1, NRS 111.312

LEGAL DESCRIPTION OF THE PARCEL

LEGAL DESCRIPTION
HOTEL CONDOMINIUMS AT GRAND SIERRA RESORT
June 12, 2007

PHASE 1A:

A portion of Parcel A as shown on Record of Survey Map Number 3804, located between an elevation of 4630.80 and an elevation of 4642.05 within the following described parcel within Section 7, Township 19 North, Range 20 East, M.D.M., Reno, Washoe County, Nevada:

Beginning at a point from which the Southeast corner of said Section 7 bears South 72°02'35" East a distance of 2423.93 feet; thence South 83°13'24" West a distance of 67.50 feet; thence North 06°46'36" West a distance of 114.50 feet; thence South 83°13'24" West a distance of 162.67 feet; thence North 06°46'36" West a distance of 75.33 feet; thence North 83°13'24" East a distance of 162.67 feet; thence North 06°46'36" West a distance of 114.50 feet; thence North 83°13'24" East a distance of 328.83 feet; thence South 06°46'36" East a distance of 67.50 feet; thence South 83°13'24" West a distance of 138.33 feet; thence South 06°46'36" East a distance of 7.83 feet; thence South 83°13'24" West a distance of 190.50 feet; thence South 06°46'36" East a distance of 114.50 feet to the Point of Beginning.

PHASE 1B:

A portion of Parcel A as shown on Record of Survey Map Number 3804, located between an elevation of 4642.05 and an elevation of 4653.30 within the following described parcel within Section 7, Township 19 North, Range 20 East, M.D.M., Reno, Washoe County, Nevada:

Beginning at a point from which the Southeast corner of said Section 7 bears South 72°02'35" East a distance of 2423.93 feet; thence South 83°13'24" West a distance of 67.50 feet; thence North 06°46'36" West a distance of 114.50 feet; thence South 83°13'24" West a distance of 162.67 feet; thence North 06°46'36" West a distance of 75.33 feet; thence North 83°13'24" East a distance of 162.67 feet; thence North 06°46'36" West a distance of 114.50 feet; thence North 83°13'24" East a distance of 328.83 feet; thence South 06°46'36" East a distance of 67.50 feet; thence South 83°13'24" West a distance of 138.33 feet; thence South 06°46'36" East a distance of 7.83 feet; thence South 83°13'24" West a distance of 190.50 feet; thence South 06°46'36" East a distance of 114.50 feet to the Point of Beginning.

PHASE 2:

A portion of Parcel A as shown on Record of Survey Map Number 3804, located between an elevation of 4653.30 and an elevation of 4664.55 within the following described parcel within Section 7, Township 19 North, Range 20 East, M.D.M., Reno, Washoe County, Nevada:

Beginning at a point from which the Southeast corner of said Section 7 bears South 72°02'35" East a distance of 2423.93 feet; thence South 83°13'24" West a distance of 67.50 feet; thence North 06°46'36" West a distance of 114.50 feet; thence South 83°13'24" West a distance of 162.67 feet; thence North 06°46'36" West a distance of 75.33 feet; thence North 83°13'24" East a distance of 162.67 feet; thence North 06°46'36" West a distance of 114.50 feet; thence North 83°13'24" East a distance of 328.83 feet; thence South 06°46'36" East a distance of 67.50 feet; thence South 83°13'24" West a distance of 138.33 feet; thence South 06°46'36" East a distance of 7.83 feet; thence South 83°13'24" West a distance of 190.50 feet; thence South 06°46'36" East a distance of 114.50 feet to the Point of Beginning.

PHASE 3:

A portion of Parcel A as shown on Record of Survey Map Number 3804, located between an elevation of 4664.55 and an elevation of 4675.80 within the following described parcel within Section 7, Township 19 North, Range 20 East, M.D.M., Reno, Washoe County, Nevada:

Beginning at a point from which the Southeast corner of said Section 7 bears South 72°02'35" East a distance of 2423.93 feet; thence South 83°13'24" West a distance of 67.50 feet; thence North 06°46'36" West a distance of 114.50 feet; thence South 83°13'24" West a distance of 162.67 feet; thence North 06°46'36" West a distance of 75.33 feet; thence North 83°13'24" East a distance of 162.67 feet; thence North 06°46'36" West a distance of 114.50 feet; thence North 83°13'24" East a distance of 328.83 feet; thence South 06°46'36" East a distance of 67.50 feet; thence South 83°13'24" West a distance of 138.33 feet; thence South 06°46'36" East a distance of 7.83 feet; thence South 83°13'24" West a distance of 190.50 feet; thence South 06°46'36" East a distance of 114.50 feet to the Point of Beginning.

PHASE 4:

A portion of Parcel A as shown on Record of Survey Map Number 3804, located between an elevation of 4675.80 and an elevation of 4687.05 within the following described parcel within Section 7, Township 19 North, Range 20 East, M.D.M., Reno, Washoe County, Nevada:

Beginning at a point from which the Southeast corner of said Section 7 bears South 72°02'35" East a distance of 2423.93 feet; thence South 83°13'24" West a distance of 67.50 feet; thence North 06°46'36" West a distance of 114.50 feet; thence South 83°13'24" West a distance of 162.67 feet; thence North 06°46'36" West a distance of 75.33 feet; thence North 83°13'24" East a distance of 162.67 feet; thence North 06°46'36" West a distance of 114.50 feet; thence North 83°13'24" East a distance of 67.50 feet; thence South 06°46'36" East a distance of 114.50 feet; thence North 83°13'24" East a distance of 328.83 feet; thence South 06°46'36" East a distance of 67.50 feet; thence South 83°13'24" West a distance of 138.33 feet; thence South 06°46'36" East a distance of 7.83 feet; thence South 83°13'24" West a distance of 190.50 feet; thence South 06°46'36" East a distance of 114.50 feet to the Point of Beginning.

PHASE 5:

A portion of Parcel A as shown on Record of Survey Map Number 3804, located between an elevation of 4687.05 and an elevation of 4698.30 within the following described parcel within Section 7, Township 19 North, Range 20 East, M.D.M., Reno, Washoe County, Nevada:

Beginning at a point from which the Southeast corner of said Section 7 bears South 72°02'35" East a distance of 2423.93 feet; thence South 83°13'24" West a distance of 67.50 feet; thence North 06°46'36" West a distance of 114.50 feet; thence South 83°13'24" West a distance of 162.67 feet; thence North 06°46'36" West a distance of 75.33 feet; thence North 83°13'24" East a distance of 162.67 feet; thence North 06°46'36" West a distance of 114.50 feet; thence North 83°13'24" East a distance of 67.50 feet; thence South 06°46'36" East a distance of 114.50 feet; thence North 83°13'24" East a distance of 328.83 feet; thence South 06°46'36" East a distance of 67.50 feet; thence South 83°13'24" West a distance of 138.33 feet; thence South 06°46'36" East a distance of 7.83 feet; thence South 83°13'24" West a distance of 190.50 feet; thence South 06°46'36" East a distance of 114.50 feet to the Point of Beginning.

PHASE 6:

A portion of Parcel B as shown on Tract Map 4760, located between an elevation of 4698.30 and an elevation of 4709.55 within the following described parcel within Section 7, Township 19 North, Range 20 East, M.D.M., Reno, Washoe County, Nevada:

Beginning at a point from which the Southeast corner of said Section 7 bears South 72°02'35" East a distance of 2423.93 feet; thence South 83°13'24" West a distance of 67.50 feet; thence North 06°46'36" West a distance of 114.50 feet; thence South 83°13'24" West a distance of 162.67 feet; thence North 06°46'36" West a distance of 75.33 feet; thence North 83°13'24" East a distance of 162.67 feet; thence North 06°46'36" West a distance of 114.50 feet; thence North 83°13'24" East a distance of 67.50 feet; thence South 06°46'36" East a distance of 114.50 feet; thence North 83°13'24" East a distance of 328.83 feet; thence South 06°46'36" East a distance of 67.50 feet; thence South 83°13'24" West a distance of 138.33 feet; thence South 06°46'36" East a distance of 7.83 feet; thence South 83°13'24" West a distance of 190.50 feet; thence South 06°46'36" East a distance of 114.50 feet to the Point of Beginning.

PHASE 7:


A portion of Parcel B as shown on Tract Map 4760, located between an elevation of 4709.55 and an elevation of 4722.80 within the following described parcel within Section 7, Township 19 North, Range 20 East, M.D.M., Reno, Washoe County, Nevada:

Beginning at a point from which the Southeast corner of said Section 7 bears South 72°02'35" East a distance of 2423.93 feet; thence South 83°13'24" West a distance of 67.50 feet; thence North 06°46'36" West a distance of 114.50 feet; thence South 83°13'24" West a distance of 162.67 feet; thence North 06°46'36" West a distance of 75.33 feet; thence North 83°13'24" East a distance of 162.67 feet; thence North 06°46'36" West a distance of 114.50 feet; thence North 83°13'24" East a distance of 67.50 feet; thence South 06°46'36" East a distance of 114.50 feet; thence North 83°13'24" East a distance of 328.83 feet; thence South 06°46'36" East a distance of 67.50 feet; thence South 83°13'24" West a distance of 138.33 feet; thence South 06°46'36" East a distance of 7.83 feet; thence South 83°13'24" West a distance of 190.50 feet; thence South 06°46'36" East a distance of 114.50 feet to the Point of Beginning.

BASIS OF BEARINGS: Nevada State Plane Coordinate System, West Zone (NAD 83/94).

BASIS OF ELEVATIONS: NGVD 1988.

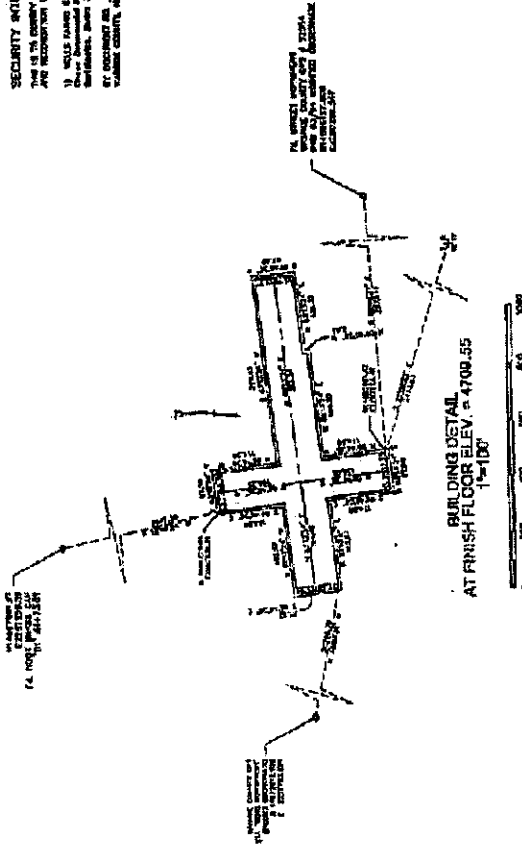
Description Prepared By:
Don M. McHarg P.L.S. 4787
Summit Engineering Corporation
5405 Mae Anne Avenue
Reno, Nevada 89523



J:\WPDATA\LEGALS\GSRPH7.DOC

[COPIES OF MAPS TO BE PROVIDED PRIOR TO RECORDING]

SECURITY INTEREST HOLDERS CERTIFICATE
 THIS IS TO CERTIFY THAT THE FOLLOWING ARE THE SECURITY INTEREST HOLDERS OF THE PROJECT AND ARE RECOGNIZED BY THE STATE OF CALIFORNIA AS SUCH.
 1. THE STATE OF CALIFORNIA, BY AND THROUGH THE DEPARTMENT OF PUBLIC SAFETY, IS THE SECURITY INTEREST HOLDER OF THE PROJECT.
 2. THE STATE OF CALIFORNIA, BY AND THROUGH THE DEPARTMENT OF PUBLIC SAFETY, IS THE SECURITY INTEREST HOLDER OF THE PROJECT.
 3. THE STATE OF CALIFORNIA, BY AND THROUGH THE DEPARTMENT OF PUBLIC SAFETY, IS THE SECURITY INTEREST HOLDER OF THE PROJECT.
 4. THE STATE OF CALIFORNIA, BY AND THROUGH THE DEPARTMENT OF PUBLIC SAFETY, IS THE SECURITY INTEREST HOLDER OF THE PROJECT.
 5. THE STATE OF CALIFORNIA, BY AND THROUGH THE DEPARTMENT OF PUBLIC SAFETY, IS THE SECURITY INTEREST HOLDER OF THE PROJECT.
 6. THE STATE OF CALIFORNIA, BY AND THROUGH THE DEPARTMENT OF PUBLIC SAFETY, IS THE SECURITY INTEREST HOLDER OF THE PROJECT.
 7. THE STATE OF CALIFORNIA, BY AND THROUGH THE DEPARTMENT OF PUBLIC SAFETY, IS THE SECURITY INTEREST HOLDER OF THE PROJECT.
 8. THE STATE OF CALIFORNIA, BY AND THROUGH THE DEPARTMENT OF PUBLIC SAFETY, IS THE SECURITY INTEREST HOLDER OF THE PROJECT.
 9. THE STATE OF CALIFORNIA, BY AND THROUGH THE DEPARTMENT OF PUBLIC SAFETY, IS THE SECURITY INTEREST HOLDER OF THE PROJECT.
 10. THE STATE OF CALIFORNIA, BY AND THROUGH THE DEPARTMENT OF PUBLIC SAFETY, IS THE SECURITY INTEREST HOLDER OF THE PROJECT.



LIST OF REVISIONS AND CONDITIONS

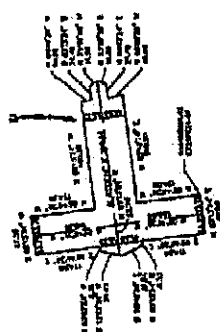
1. REVISIONS MADE TO THE DRAWING
 2. REVISIONS MADE TO THE DRAWING
 3. REVISIONS MADE TO THE DRAWING
 4. REVISIONS MADE TO THE DRAWING
 5. REVISIONS MADE TO THE DRAWING
 6. REVISIONS MADE TO THE DRAWING
 7. REVISIONS MADE TO THE DRAWING
 8. REVISIONS MADE TO THE DRAWING
 9. REVISIONS MADE TO THE DRAWING
 10. REVISIONS MADE TO THE DRAWING

BASE OF FOUNDATIONS

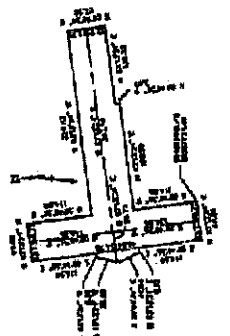
1. THE FOUNDATION SHALL BE CONSTRUCTED IN ACCORDANCE WITH THE FOLLOWING SPECIFICATIONS:
 2. THE FOUNDATION SHALL BE CONSTRUCTED IN ACCORDANCE WITH THE FOLLOWING SPECIFICATIONS:
 3. THE FOUNDATION SHALL BE CONSTRUCTED IN ACCORDANCE WITH THE FOLLOWING SPECIFICATIONS:
 4. THE FOUNDATION SHALL BE CONSTRUCTED IN ACCORDANCE WITH THE FOLLOWING SPECIFICATIONS:
 5. THE FOUNDATION SHALL BE CONSTRUCTED IN ACCORDANCE WITH THE FOLLOWING SPECIFICATIONS:
 6. THE FOUNDATION SHALL BE CONSTRUCTED IN ACCORDANCE WITH THE FOLLOWING SPECIFICATIONS:
 7. THE FOUNDATION SHALL BE CONSTRUCTED IN ACCORDANCE WITH THE FOLLOWING SPECIFICATIONS:
 8. THE FOUNDATION SHALL BE CONSTRUCTED IN ACCORDANCE WITH THE FOLLOWING SPECIFICATIONS:
 9. THE FOUNDATION SHALL BE CONSTRUCTED IN ACCORDANCE WITH THE FOLLOWING SPECIFICATIONS:
 10. THE FOUNDATION SHALL BE CONSTRUCTED IN ACCORDANCE WITH THE FOLLOWING SPECIFICATIONS:

NOTES:
 1. THE FOUNDATION SHALL BE CONSTRUCTED IN ACCORDANCE WITH THE FOLLOWING SPECIFICATIONS:
 2. THE FOUNDATION SHALL BE CONSTRUCTED IN ACCORDANCE WITH THE FOLLOWING SPECIFICATIONS:
 3. THE FOUNDATION SHALL BE CONSTRUCTED IN ACCORDANCE WITH THE FOLLOWING SPECIFICATIONS:
 4. THE FOUNDATION SHALL BE CONSTRUCTED IN ACCORDANCE WITH THE FOLLOWING SPECIFICATIONS:
 5. THE FOUNDATION SHALL BE CONSTRUCTED IN ACCORDANCE WITH THE FOLLOWING SPECIFICATIONS:
 6. THE FOUNDATION SHALL BE CONSTRUCTED IN ACCORDANCE WITH THE FOLLOWING SPECIFICATIONS:
 7. THE FOUNDATION SHALL BE CONSTRUCTED IN ACCORDANCE WITH THE FOLLOWING SPECIFICATIONS:
 8. THE FOUNDATION SHALL BE CONSTRUCTED IN ACCORDANCE WITH THE FOLLOWING SPECIFICATIONS:
 9. THE FOUNDATION SHALL BE CONSTRUCTED IN ACCORDANCE WITH THE FOLLOWING SPECIFICATIONS:
 10. THE FOUNDATION SHALL BE CONSTRUCTED IN ACCORDANCE WITH THE FOLLOWING SPECIFICATIONS:
 11. THE FOUNDATION SHALL BE CONSTRUCTED IN ACCORDANCE WITH THE FOLLOWING SPECIFICATIONS:
 12. THE FOUNDATION SHALL BE CONSTRUCTED IN ACCORDANCE WITH THE FOLLOWING SPECIFICATIONS:
 13. THE FOUNDATION SHALL BE CONSTRUCTED IN ACCORDANCE WITH THE FOLLOWING SPECIFICATIONS:
 14. THE FOUNDATION SHALL BE CONSTRUCTED IN ACCORDANCE WITH THE FOLLOWING SPECIFICATIONS:
 15. THE FOUNDATION SHALL BE CONSTRUCTED IN ACCORDANCE WITH THE FOLLOWING SPECIFICATIONS:
 16. THE FOUNDATION SHALL BE CONSTRUCTED IN ACCORDANCE WITH THE FOLLOWING SPECIFICATIONS:
 17. THE FOUNDATION SHALL BE CONSTRUCTED IN ACCORDANCE WITH THE FOLLOWING SPECIFICATIONS:
 18. THE FOUNDATION SHALL BE CONSTRUCTED IN ACCORDANCE WITH THE FOLLOWING SPECIFICATIONS:
 19. THE FOUNDATION SHALL BE CONSTRUCTED IN ACCORDANCE WITH THE FOLLOWING SPECIFICATIONS:
 20. THE FOUNDATION SHALL BE CONSTRUCTED IN ACCORDANCE WITH THE FOLLOWING SPECIFICATIONS:

HOTEL COAST GUARDS AT GRAND
BIENNA RESORT PHASE 7
 A DIVISION OF A. J. COOPER & SONS, INC.
 1000 PASEO DEL MAR, SAN DIEGO, CALIF. 92109
 1000 PASEO DEL MAR, SAN DIEGO, CALIF. 92109
 1000 PASEO DEL MAR, SAN DIEGO, CALIF. 92109
 1000 PASEO DEL MAR, SAN DIEGO, CALIF. 92109
 1000 PASEO DEL MAR, SAN DIEGO, CALIF. 92109
 1000 PASEO DEL MAR, SAN DIEGO, CALIF. 92109
 1000 PASEO DEL MAR, SAN DIEGO, CALIF. 92109
 1000 PASEO DEL MAR, SAN DIEGO, CALIF. 92109
 1000 PASEO DEL MAR, SAN DIEGO, CALIF. 92109
 1000 PASEO DEL MAR, SAN DIEGO, CALIF. 92109

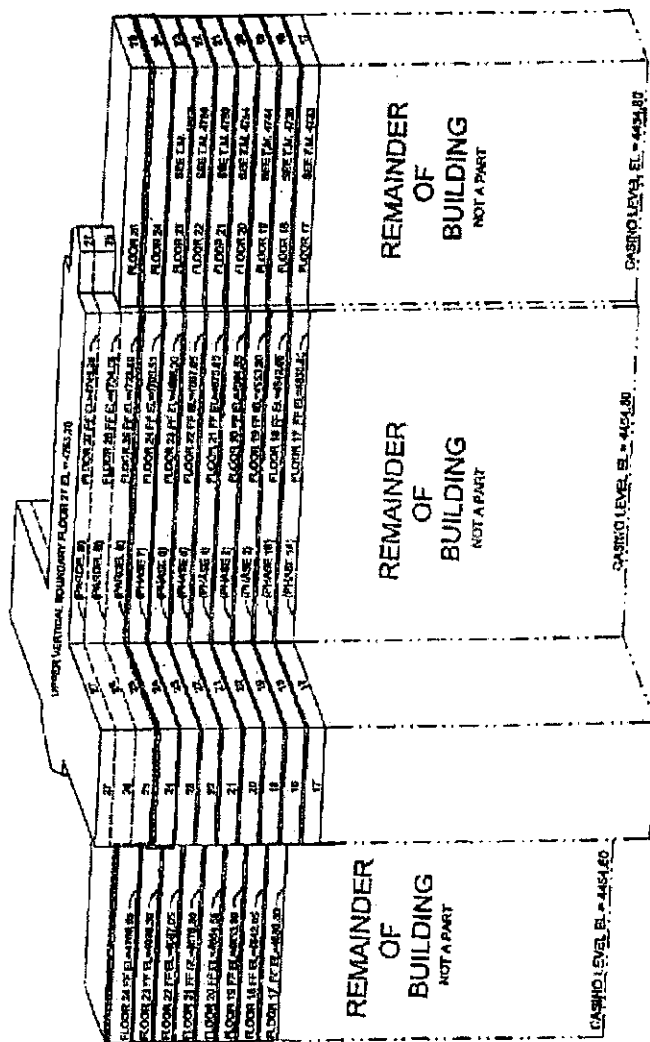


FLOORS 23, 27
UPPER VERTICAL BOUNDARY = 4793.50
LOWER VERTICAL BOUNDARY = 4793.85



FLOOR 36
UPPER VERTICAL BOUNDARY = 4794.00
LOWER VERTICAL BOUNDARY = 4792.80

PLAN VIEW OF PARCEL B



ISOMETRIC VIEW OF BUILDING PARCELS

S.F.U. BETWEEN CEILING AND FINISH FLOORROOF ABOVE (HEIGHT VARIES) - SEE NOTE 5 ON PAGE 2




OFFICIAL PLAN OF
HOTEL CONVENTION AT GRAND
SIERRA RESORT PHASE 7
A PROJECT OF A PROJECT OF PHASE 7
APPROVED FOR THE CITY OF SUMMIT
BY THE CITY ENGINEER
DATE: 10/10/2010
SUMMIT
COUNTY ENGINEER
3
10

SEE SHEET 8

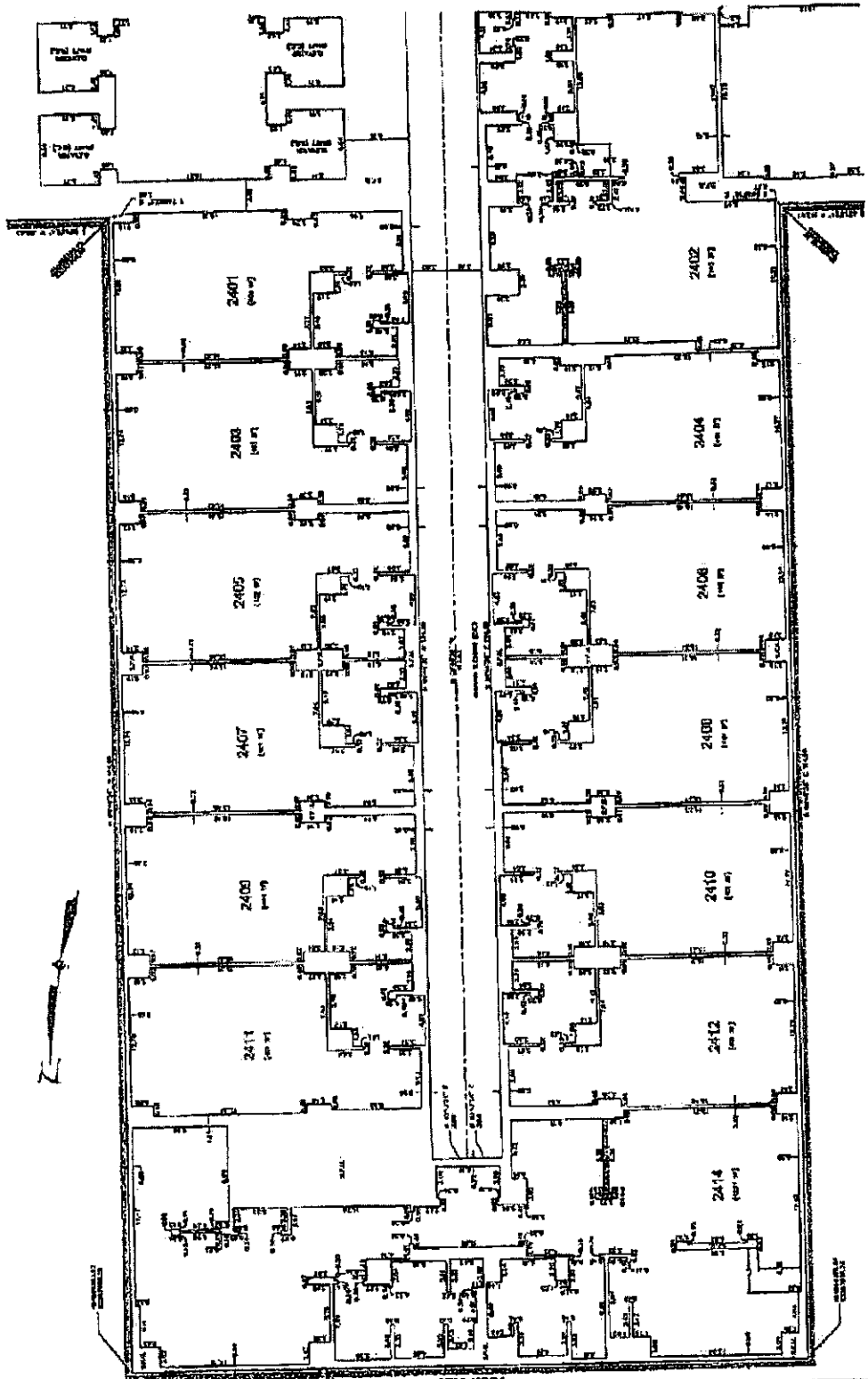
OFFICIAL PLAN OF
HOTEL CONDOMINIUMS AT GRAND
SIERRA RESORT PHASE 7
A MAJOR OF A PROJECT OF THE CITY OF
YUBA, CALIF. 1988

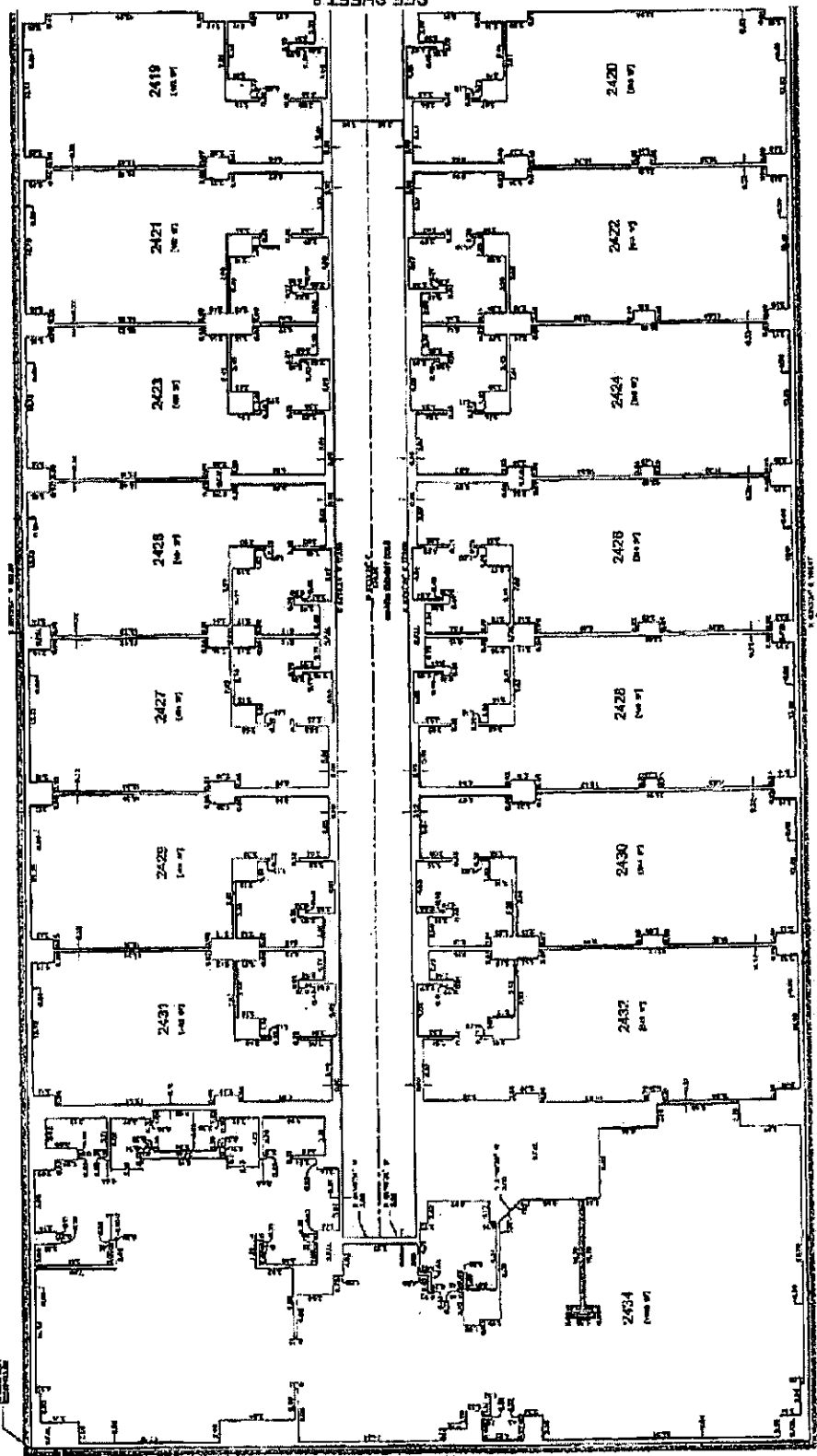
SUMMIT
ENGINEERS
ARCHITECTS

10




FINISH FLOOR ELEV. = 4709.56



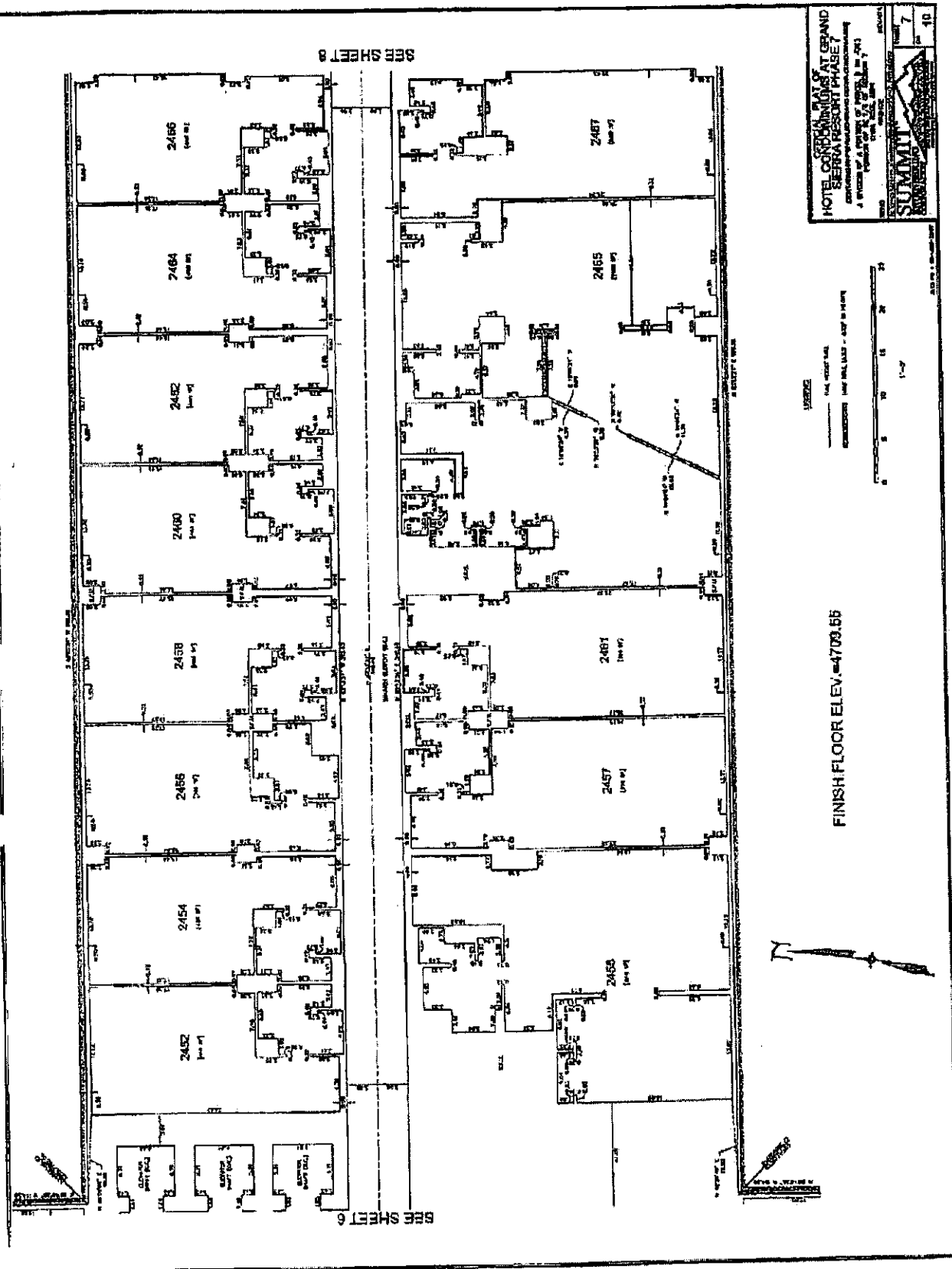


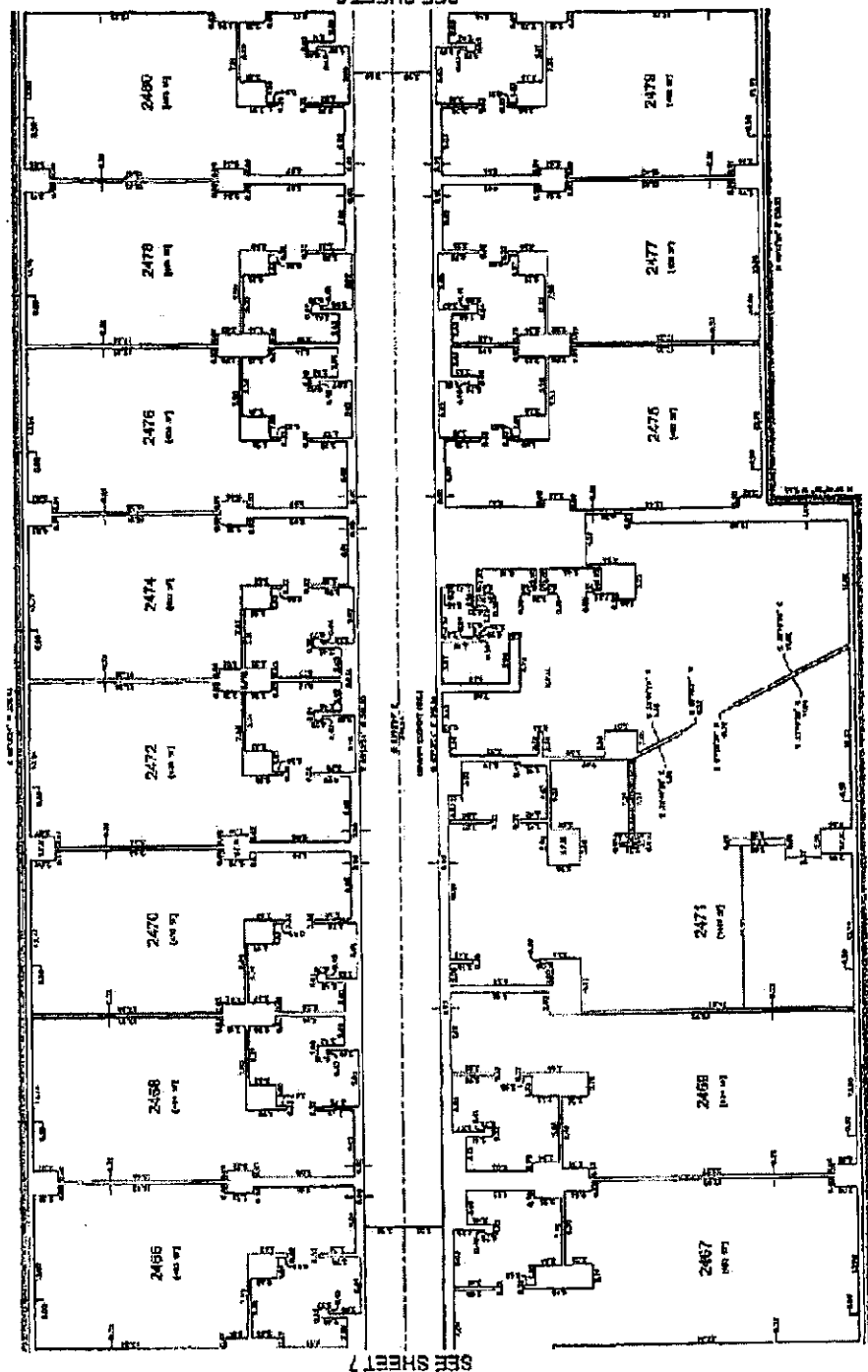
SEE SHEET 8

OFFICIAL PLAN OF
HOTEL CONDOMINIUMS AT GRAND
SIERRA RESORT PHASE 7
PREPARED FOR THE
A DIVISION OF THE
FOR THE CITY OF CALIFORNIA
DATE: 10/1/88
SHEET 5 OF 10



FINISH FLOOR ELEV. = 4709.55




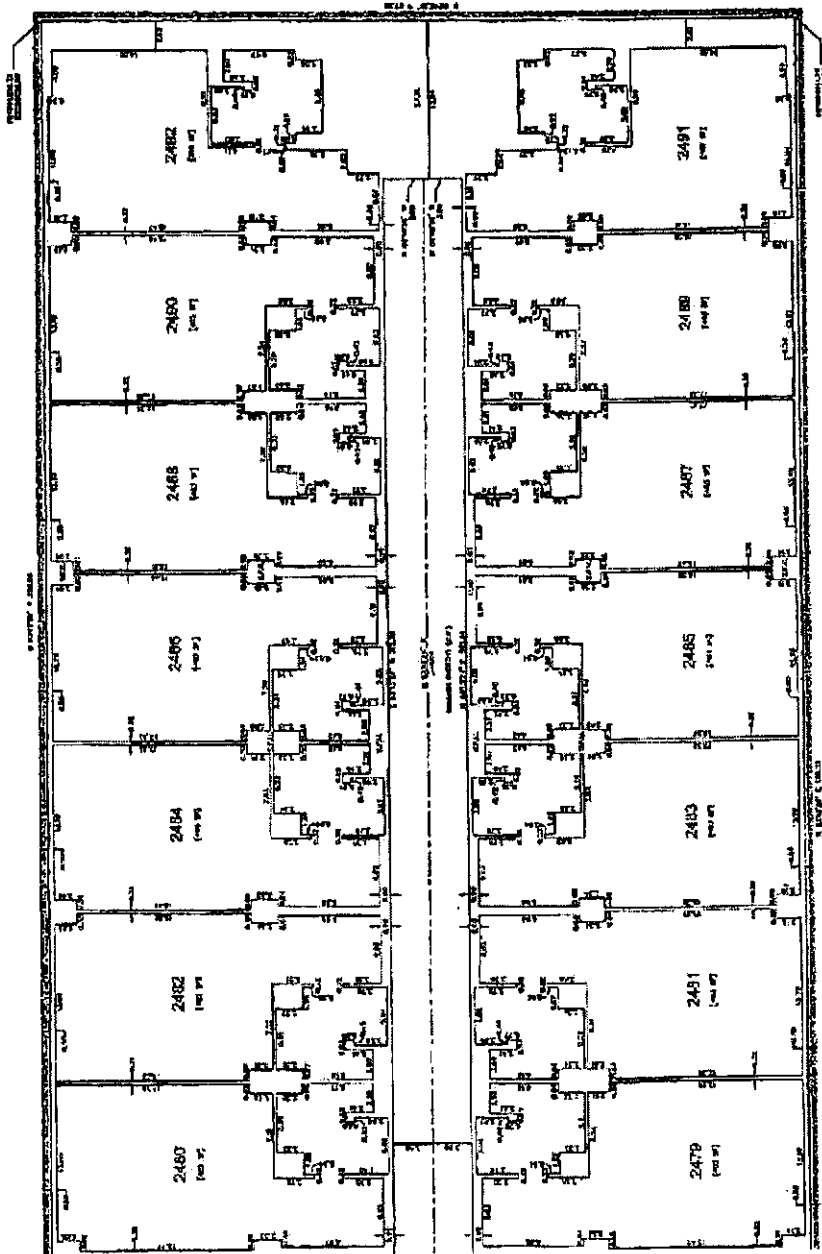


OFFICIAL PLAT OF
HOTEL CONDOMINIUMS AT GRAND
SIERRA RESORT PHASE 7
A DIVISION OF SUMMIT REAL ESTATE DEVELOPMENT, INC.
A DIVISION OF SUMMIT REAL ESTATE DEVELOPMENT, INC.
A DIVISION OF SUMMIT REAL ESTATE DEVELOPMENT, INC.

SUMMIT
REAL ESTATE DEVELOPMENT, INC.

Sheet 8 of 10





OFFICIAL MAP OF
HOTEL CONDOMINIUMS AT GRAND
SIERRA RESORT PHASE 7
APPROVED FOR RECORDATION BY THE
CLERK OF THE COUNTY OF EL DORADO
ON 12/12/2007
BY 10

LEGEND
— Thin Solid Line
— Thick Solid Line - 2" or 4" in width



FINISH FLOOR ELEV. = 4709.55




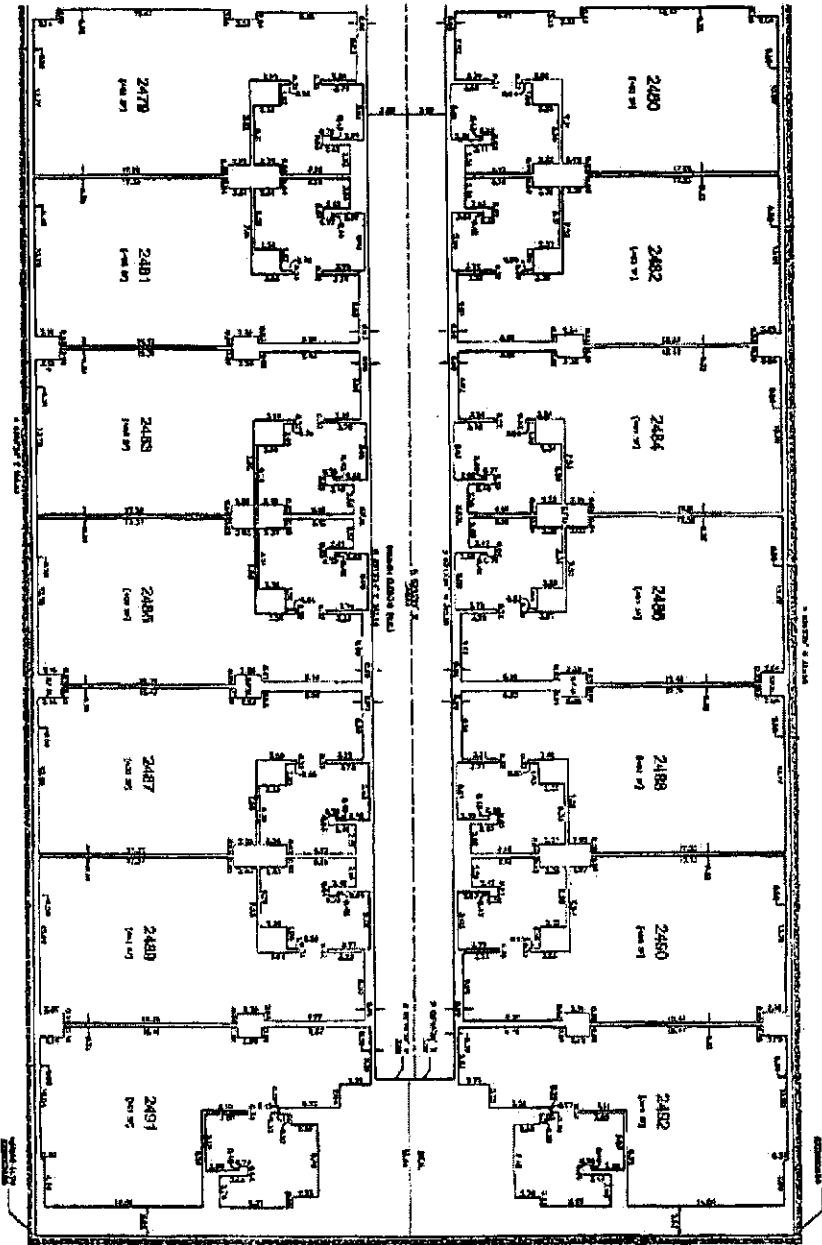
EXHIBIT B

ALLOCATION OF ALLOCATED INTERESTS

Hotel-Condominiums at Grand Sierra Resort
Allocation of Allocated Interests - Floors 17, 18, 19, 20, 21, 22, 23 & 24 Only

Unit	Floor	Area (sq. ft.)	Allocated Interest (%)	Allocated Interest (sq. ft.)	Allocated Interest (%)
The Imperial Suite	16	1,340	0.394%	21,440	6.305%
The DMD Suite	6	2,101	0.618%	12,606	3.707%
The Loft (1)	8	922	0.271%	7,376	2.169%
The Loft (2)	4	1,008	0.296%	4,024	1.183%
The Loft (3)	4	856	0.252%	3,424	1.007%
The Presidential Suite	2	1,552	0.456%	3,104	0.913%
The Grand Suite (A)	64	558	0.164%	35,712	10.502%
The Grand Suite (B)	75	552	0.162%	41,400	12.174%
The Grand ² (A)	250	427	0.126%	106,750	31.391%
The Grand ² (B)	223	420	0.124%	93,660	27.542%
The Grand ² (C) / The Flat	2	436	0.128%	872	0.256%
The Grand ² (D) / The Flat	14	434	0.128%	6,076	1.787%
Delux Parlor Combined	2	1,600	0.470%	3,200	0.941%
SFU	1	420	0.124%	420	0.124%
	671			340,064	100.000%

SEE SHEET 6



FINISH FLOOR ELEV. = 4709.55



WYOMING DIVISION OF
HOTEL CONQUISTADOR AT GRAND
SERRA RESORT PHASE 7
 ARCHITECTURAL FLOOR PLAN
 A DIVISION OF A PROJECT OF PHASE 7 TO 11
 PROJECT NO. 10-10-10000-7
 SHEET NO. 9
 OF 10


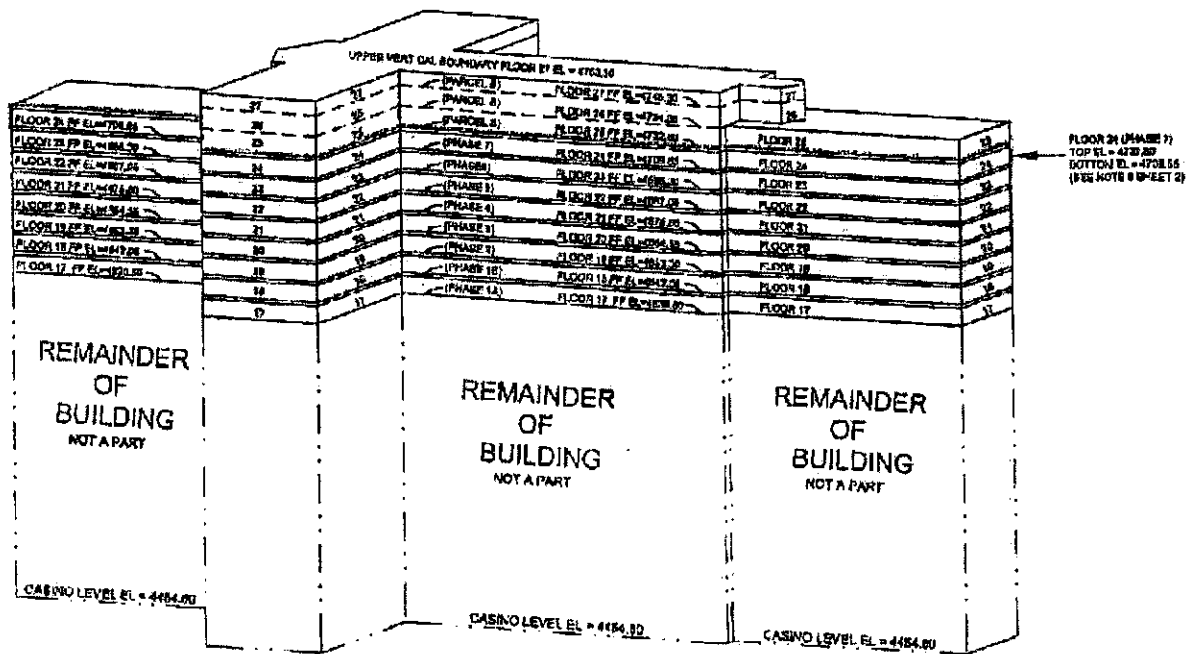


EXHIBIT C

FUTURE EXPANSION PARCEL MAP
[TO BE PROVIDED PRIOR TO RECORDING]



*** NOTE**

- PARCEL B IS THE FUTURE EXPANSION PARCEL. ANY AND ALL PORTIONS OF THE FUTURE EXPANSION PARCEL NEED NOT BE BUILT.

- ALL PORTIONS OF THE FUTURE EXPANSION PARCEL ARE SUBJECT TO DEVELOPMENTAL RIGHTS AS DESCRIBED IN THE DECLARATION

- ALL REAL ESTATE SHOWN ON THE OFFICIAL PLAT OF HOTEL CONDOMINIUMS AT GRAND SIERRA RESORT PHASE 1A, CONDOMINIUM TRACT MAP #4733, FILED ON THE 15TH DAY OF DECEMBER, 2008, AS FILE NUMBER 3475704, AND LABELED "NOT A PART", IS NOT SUBJECT TO DEVELOPMENTAL RIGHTS AS PART OF THIS COMMON INTEREST COMMUNITY, BUT MAY BE DEVELOPED BY THE DECLARANT OR OTHERS AS PART OF ONE OR MORE SEPARATE COMMON INTEREST COMMUNITIES.

**Plan of Development
Exhibit C to CC&R Document**



S.F.U. BETWEEN CEILING AND FINISH FLOOR/ROOF ABOVE (HEIGHT VARIES);
SEE NOTE 5 ON PAGE 2

GRAND SIERRA OPERATING CORP.,
a Nevada Corporation

By: *[Signature]*
Roberto H. Pace, Jr.,
Executive Vice President &
Chief Operating Officer

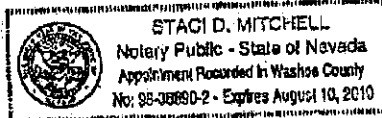
STATE OF NEVADA }
COUNTY OF WASHOE } SS

[Signature] a Notary Public in and for the County and State aforesaid, do hereby certify that *[Signature]* as Executive Vice President & Chief Operating Officer of Grand Sierra Operating Corp., a Nevada corporation, personally known to me to be the same person whose name is subscribed to the foregoing instrument as such officer, appeared before me this day in person and acknowledged that he signed and delivered the foregoing instrument as his own free and voluntary act of such company in his capacity, as the Executive Vice President & Chief Operating Officer of said company, for the uses and purposes therein set forth.

GIVEN under my hand and notarial seal this 8 day of June, 2007.

My Commission expires:

August 10, 2010



[Signature]
Notary Public

SEE SHEET 6

FINISH FLOOR ELEV. = 4709.55



SOMMIT
GENERAL PLAN OF
HOTEL CONDOMINIUM AT GRAND
SERENA RESORT PHASE 7
A DIVISION OF A DEVELOPMENT OF VARIOUS LOTS
IN THE CITY OF DENVER, COLORADO
SECTION 10
OF 40

EXHIBIT D

ALLOCATION OF SFU AND HOTEL EXPENSES

Hotel-Condominiums at Grand Sierra Resort
Allocation of SFU and Hotel Expenses - Floors 17, 18, 19, 20, 21, 22, 23 & 24 Only

Unit	Unit Sq. Ft.	Unit % of Total	Total Unit Sq. Ft.	Total Unit % of Total
The Imperial Suite	18	1.340	21,440	6.312%
The DMD Suite	6	2,101	12,606	3.712%
The Loft (1)	8	922	7,376	2.172%
The Loft (2)	4	1,006	4,024	1.185%
The Loft (3)	4	856	3,424	1.008%
The Presidential Suite	2	1,552	3,104	0.914%
The Grand Suite (A)	64	558	35,712	10.515%
The Grand Suite (B)	75	552	41,400	12.189%
The Grand ² (A)	250	427	106,750	31.430%
The Grand ² (B)	223	420	93,660	27.576%
The Grand ² (C) / The Flat	2	436	872	0.257%
The Grand ² (D) / The Flat	14	434	6,076	1.789%
Delux Parlor Combined	2	1,600	3,200	0.942%
	670		339,644	100.000%

EXHIBIT E

LIST OF STRUCTURAL AND UTILITY COMPONENTS

GRAND SIERRA COMPONENT LIST

1. Walls, Stucco, Paint Finishes and Repairs (Incl. Caulk)
2. Windows, (Phased Replacement) (Incl. Spandrel Panels)
3. Elevator Cab Finishes, Passenger
4. Fan Coil Units, (Phased Replacements)
5. Floor Coverings, Carpet, Hallways, (Phased Replacements)
6. Light Fixtures, Emergency and Exit
7. Paint Finishes, Hallways, Ceilings and Doors, Phased
8. Paint Finishes, Stairwells
9. Renovations, Units (excludes FF&E)
10. Wall Coverings, (Phased Replacements)
11. Roofs, Modified Bitumen
12. Air Handling Units, Capital Repairs
13. Boilers, 5,680-MBH, (Phased Replacement)
14. Boilers, Deaeration Tank and Boiler Feed System
15. Chillers, 1,500- to 1,900-Tons, (Phased Replacements)
16. Condensate Return Tanks and Pumps, East Wing Building Heat
17. Cooling Towers, 665 Tons, (Phased Replacement)
18. Elevators, Controls and Motors, Passenger
19. Elevators, Controls and Motors, Service
20. Exhaust Fans, Hallways, (Phased Replacement)
21. Exhaust Fan, Passenger Elevator Room
22. Exhaust Fan, Service Elevator Room
23. Fire Detection System
24. Generator, Emergency, Tower Only, 350-KW
25. Generators, Emergency, Entire Building (Serves Tower Fire Pumps), 1,000-KW
26. Heat Exchangers, Building Heat
27. Heat Exchangers, Domestic Water
28. Heat Exchangers, Lake Free-Cooling System
29. Pumps, Building Heat (North, South and West Wings), 7.5-HP, (Phased Replacements)
30. Pumps, Building Heat (East Wing), 30-HP, (Phased Replacements)
31. Pumps, Chilled Water, 100-HP, (Phased Replacements) (Incl. VFD Controls)
32. Pumps, Domestic Water, 20-HP, (Phased Replacements) (Incl. VFD Controls)
33. Pumps, Fire Suppression, Electric, 150-HP (Incl. Jockey Pumps, 10-HP)
34. Pump, Fire Suppression, Diesel, 230-HP
35. Pumps, Lake Free Cooling-System, 60-HP
36. Stairwell Pressurization Systems, (Phased Replacement)
37. Riser Sections, Building Heating and Cooling, (Partial Replacements)
38. Riser Sections, Domestic Water, (Partial Replacements)

EXHIBIT F

FORMULA FOR ALLOCATION OF ALLOCATED INTERESTS

Hotel-Condominiums at Grand Sierra Resort
Formula for Allocation of Allocated Interests

Unit	Unit No.	Area (sq. ft.)	Percentage of Total Area	Allocated Interest	Percentage of Total Interest
The Imperial Suite	22	1,340	0.316%	29,480	6.960%
The DMD Suite	6	2,101	0.496%	12,606	2.976%
The Loft (1)	11	922	0.218%	10,142	2.395%
The Loft (2)	4	1,006	0.238%	4,024	0.950%
The Loft (3)	6	856	0.202%	5,136	1.213%
The Presidential Suite	8	1,552	0.366%	12,416	2.931%
The Solarium Suite	2	1,218	0.288%	2,436	0.575%
The Grand Suite (A)	64	558	0.132%	35,712	8.432%
The Grand Suite (B)	87	552	0.130%	48,024	11.338%
The Grand ² (A)	320	427	0.101%	136,640	32.261%
The Grand ² (B)	275	420	0.099%	115,500	27.269%
The Grand ² (C)	2	436	0.103%	872	0.206%
The Grand ² (D)	16	434	0.102%	6,944	1.639%
Delux Parlor Combined	2	1,600	0.378%	3,200	0.756%
SFU	1	420	0.099%	420	0.099%
	826			423,552	100.000%

EXHIBIT G

FORMULA FOR ALLOCATION OF SFU AND HOTEL EXPENSES

Hotel-Condominiums at Grand Sierra Resort
Formula for Allocation of SFU and Hotel Expenses

Unit Name	Unit Sq Ft	Unit % of Total	Total Unit Expenses	Total % of Total
The Imperial Suite	22	1,340	29,480	6.967%
The DMD Suite	6	2,101	12,606	2.979%
The Loft (1)	11	922	10,142	2.397%
The Loft (2)	4	1,006	4,024	0.951%
The Loft (3)	6	856	5,136	1.214%
The Presidential Suite	8	1,552	12,416	2.934%
The Solarium Suite	2	1,218	2,436	0.576%
The Grand Suite (A)	64	558	35,712	8.440%
The Grand Suite (B)	87	552	48,024	11.350%
The Grand ² (A)	320	427	136,640	32.293%
The Grand ² (B)	275	420	115,500	27.296%
The Grand ² (C)	2	436	872	0.206%
The Grand ² (D)	16	434	6,944	1.641%
Delux Parlor Combined	2	1,600	3,200	0.756%
	825		423,132	100.000%



WASHOE COUNTY RECORDER

OFFICE OF THE RECORDER
KATHRYN L. BURKE, RECORDER

1001 E. NINTH STREET
POST OFFICE BOX 11130
RENO, NEVADA 89520-0027
PHONE (775) 328-3661
FAX (775) 325-8010

LEGIBILITY NOTICE

The Washoe County Recorder's Office has determined that the attached document may not be suitable for recording by the method used by the Recorder to preserve the Recorder's records. The customer was advised that copies reproduced from the recorded document would not be legible. However, the customer demanded that the document be recorded without delay as the parties rights may be adversely affected because of a delay in recording. Therefore, pursuant to NRS 247.120 (3), the County Recorder accepted the document conditionally, based on the undersigned's representation (1) that a suitable copy will be submitted at a later date (2) it is impossible or impracticable to submit a more suitable copy.

By my signing below, I acknowledge that I have been advised that once the document has been microfilmed it may not reproduce a legible copy.


Signature

6-27-07
Date

DON M. McRAE
Printed Name

EXHIBIT “2”

EXHIBIT “2”

MEETING OF THE MEMBERS

The purpose of this notice and agenda is to inform you of the date, time, place and action items of the upcoming scheduled Grand Sierra Resort (GSR) Meeting of the Unit Owners Members. This Notice and Agenda has been prepared and mailed by the Hotel Unit Owner. The purpose is to vote on the proposed Termination approved by Court Order and to talk about any items that unit owners wish to discuss that are properly agendized. If Termination is approved, another meeting will take place at a later date to approve a proposed Agreement for Sale of Condominium Hotel Interests in accordance with a further Court Order on the appraisal and sale of the Units. Drafted minutes of this meeting will be available to homeowners upon request 30 days after the meeting date (in electronic format at no charge to the unit's owner or, in paper format at a cost not to exceed 25 cents per page for the first 10 pages, and 10 cents per page thereafter). Any unit owner may speak to the Association or executive board, unless the executive board is meeting in executive session.

Date & Time: Wednesday, January 18, 2023 at 1:00pm | Zoom

Join Zoom Meeting:

<https://us02web.zoom.us/j/83308636265>

Meeting ID: 833 0863 6265

Passcode: 827538

Or by Phone: (669) 900-6833

MEMBERS' MEETING AGENDA

ACTION MAY TAKEN ON ALL ITEMS LISTED

1. Call to Order, Introductions and Determination of Quorum - A unit's owner may record on audiotape or any other means of sound reproduction a meeting of the units' owners if the unit's owner, before recording the meeting, provides notice of his or her intent to record the meeting to the other units' owners who are in attendance at the meeting. The quorum will be determined whether in person or by proxy. All proxies will be identified.
2. Homeowner Comments: This period is devoted to comments by units' owners regarding any matter affecting the association and discussion of those comments. Except in emergencies, no action may be taken upon a matter raised under this item of the agenda until the matter itself has been specifically included on an agenda as an item upon which action may be taken. A time limit per owner may be implemented.

3. New Business

- a) Should the condominium hotel be terminated? If the hotel unit owner and at least eighty percent (80%) of the owners entitled to vote (whether in person or by proxy), vote yes, the condominium hotel shall be terminated.
- b) Upon termination of the condominium hotel, should the Declaration of Covenants, Conditions, Restrictions and Reservation of Easements for Hotel-Condominiums at Grand Sierra Resort recorded December 15, 2006 as Document No. 3475705, Official records Washoe County, Nevada and all amendments thereto, including but not limited to the Seventh Amendment to Condominium Declaration of Covenants, Conditions, Restrictions and Easements for Hotel-Condominiums at Grand Sierra Resort and the Ninth Amendment to Condominium Declaration of Covenants, Conditions, Restrictions and Easements for Hotel-Condominiums at Grand Sierra Resort (collectively “Declaration”) be terminated? If the hotel unit owner and at least eighty percent (80%) of the owners entitled to vote (whether in person or by proxy), vote yes, the Declaration shall be terminated.
- c) Upon termination of the condominium hotel, should six-hundred and seventy-six Hotel Units together with an undivided interest in the Common Elements appurtenant and non-severable to each Unit as set forth and defined in the Declaration of Covenants, Conditions, Restrictions and Reservation of Easements for Hotel-Condominiums at Grand Sierra Resort recorded December 15, 2006 as Document No. 3475705, Official records Washoe County, Nevada and amendments thereto, the Shared Facilities Unit and all other property incident to the hotel be sold at fair market value, as determined by an appraisal process supervised by the Court in *Albert Thomas, et. al. v. MES-GSR Holdings, LLC, et. al.*, Case No. CV12-02222 and pursuant to NRS 116.21185? After Court approval, then a ballot will be sent to the hotel unit owner and the owners. If the hotel unit owner and at least eighty percent (80%) of the owners entitled to vote (whether in person or by proxy), vote yes on the proposed sales contract, the sale is approved. Upon the sale of the units, the Association will be terminated pursuant to applicable law as required.
- d) Upon termination of the condominium hotel, should the Association be terminated? If the hotel unit owner and at least eighty percent (80%) of the owners entitled to vote (whether in person or by proxy), vote yes, the Association shall be terminated.

4. Adjournment

**GRAND SIERRA RESORT UNIT OWNERS ASSOCIATION
SPECIAL MEMBERSHIP MEETING – January 18, 2023 at 1:00pm**

LOCATION:

Reno, NV

REVOCABLE PROXY

The undersigned member(s) of the Grand Sierra Resort Unit Owners Association (the “Association”) hereby revoke(s) all previous proxies, acknowledges receipt of the notice of the Special Membership Meeting to be held via Zoom January 18, 2023 at 1:00pm, and appoints _____ as proxy holder of the member. **(Please write the name of the person to whom you wish to assign your proxy and provide the proxy to that person so it can be used at the meeting. Your proxy may only be assigned to a member of your immediate family, a tenant of the unit’s owner who resides in the condominium hotel, another unit owner, or the hotel unit owner. If your unit is owned by more than one person, each owner of the unit may vote or register protest to the casting of votes by the other owners of the unit through an executed proxy.)** By this proxy, the proxy holder shall have the power of substitution and revocation and power to use this proxy and otherwise represent the member at said meeting and any adjournment thereof in the same manner set out below. Any act the proxy holder shall take pursuant to this proxy shall have the same effect as if the member were present and so acting. This proxy shall be used for the purpose of establishing a quorum. In addition, in regard to voting on the matters specifically set forth below or on other matters not set forth below which may come before the meeting, the proxy holder is to use this proxy as follows:

The proxy holder is hereby instructed to: **(check only one)**

- () ABSTAIN FROM VOTING
() VOTE AND CAST THE MEMBER’S VOTE AS FOLLOWS:

1. Should the condominium hotel be terminated? If the hotel unit owner and at least eighty percent (80%) of the owners of units at the Condominium Hotel entitled to vote, vote yes, the condominium hotel shall be terminated.

YES

NO

2. Upon termination of the condominium hotel, should the Declaration of Covenants, Conditions, Restrictions and Reservation of Easements for Hotel-Condominiums at Grand Sierra Resort recorded December 15, 2006 as Document No. 3475705, Official records Washoe County, Nevada and all amendments thereto, including but not limited to the Seventh Amendment to Condominium Declaration of Covenants, Conditions, Restrictions and Easements for Hotel-Condominiums at Grand Sierra Resort and the Ninth Amendment to Condominium Declaration of Covenants, Conditions, Restrictions and Easements for Hotel-Condominiums at Grand Sierra Resort (collectively “Declaration”) be terminated? If the hotel unit owner and at least eighty percent (80%) of the owners entitled to vote, vote yes, the Declaration shall be terminated.

YES

NO

3. Upon termination of the hotel condominium, should six-hundred and seventy Hotel Units together with an undivided interest in the Common Elements appurtenant and non-severable to each Unit as set forth and defined in the Declaration of Covenants, Conditions, Restrictions and Reservation of Easements for Hotel-Condominiums at Grand Sierra Resort recorded December 15, 2006 as Document No. 3475705, Official records Washoe County, Nevada and amendments thereto, the Shared Facilities Unit and all other property incident to the hotel be sold at fair market value as determined by an appraisal process pursuant to NRS 116.21185 and supervised by the Court in Albert Thomas, et. Al. v. MEI-GSR Holdings, LLC, et. al., Case No. CV12-02222? After Court approval, then a ballot will be sent to the hotel unit owner and the owners. If at least eighty percent (80%) of the owners entitled to vote and the hotel unit owner, vote yes on the proposed sales contract, the sale is approved. Upon the sale of the units, the Association will be terminated pursuant to applicable law as required.

YES

NO

4. Upon termination of the hotel Condominium, should the Association be terminated? If the hotel unit owner and at least eighty percent (80%) of the owners entitled to vote, vote yes, the Association shall be terminated.

YES

NO

The Special Membership Meeting may be adjourned or continued from time to time to allow the Members to cast their votes. The ballots and proxies returned for the January 18, 2023 Special Membership Meeting will be considered valid at any adjourned or continued meetings.

Member's Signature

Date

Member's Signature

Date

Mailing Address

Mailing Address

Property Address in Association if Different from Mailing Address

APNS: 012-211-24; 012-211-28; 012-211-36;
012-491-01; 012-491-02; 012-491-04;
012-491-05; 012-491-08; 012-491-12;
012-491-13; 012-492-01 through 012-492-06;
012-492-08; 012-492-08; 012-492-14 through
012-492-16; 012-492-18; 012-493-01; 012-493-02;
012-493-04 through 012-493-06

When recorded please mail to:
Grand Sierra Resort Unit Owners Association
c/o Associa Sierra North
10509 Professional Circle #200
Reno, NV 89521

The undersigned hereby affirms that this document, including any exhibits, submitted for recording does not contain the social security number of any person or persons. (Per NRS 239B.030)

**AGREEMENT TO TERMINATE CONDOMINIUM HOTEL, CONDOMINIUM HOTEL
ASSOCIATION, AND DECLARATION OF COVENANTS, CONDITIONS,
RESTRICTIONS AND RESERVATION OF EASEMENTS**

Condominium Hotel : Hotel-Condominiums At Grand Sierra Resort

Association : Grand Sierra Resort Unit – Owner’s Association

Declaration : Declaration of Covenants, Conditions, Restrictions and Reservation of Easements for Hotel-Condominiums at Grand Sierra Resort recorded December 15, 2006 as Document No. 3475705, Official records Washoe County, Nevada and all amendments thereto, including but not limited to the Seventh Amendment to Condominium Declaration of Covenants, Conditions, Restrictions and Easements for Hotel-Condominiums at Grand Sierra Resort recorded June 27, 2007 as Document No. 3548504 and the Ninth Amendment to Condominium Declaration of Covenants, Conditions, Restrictions and Easements for Hotel-Condominiums at Grand Sierra Resort re-recorded November 30, 2021 as Document No. 5253317.

Real Property : The legal description is included in Exhibit A attached hereto. This legal description is Exhibit A from the Declaration.

The undersigned Hotel Unit Owner and the owners of units at the Condominium Hotel representing at least eighty percent (80%) of the votes in the Association defined above (the “80% Units’ Owners”) hereby agree as follows:

1. Termination of Condominium Hotel. At a meeting conducted by the Association on January 18, 2023 (the “Meeting”), Hotel Unit Owner and 80% Units’ Owners approved the termination of the Condominium Hotel. The Condominium Hotel is terminated effective upon the filing of this Agreement in the records of the Office of the County Recorder of Washoe County, State of Nevada.

2. Sale of Common Elements, Shared Components, and Units. Following termination of the Condominium Hotel, all of the common elements, shared components, and units of the Condominium Hotel shall be sold pursuant to the terms of a subsequently drafted Agreement for Sale of Condominium Hotel Interests and further Court Order. Pursuant to NRS 116.2118(5), approval of the yet to be drafted Agreement for Sale of Condominium Hotel Interests must take place at a meeting and receive approval from the Hotel Unit Owner and 80% of the Units’ Owners.

3. Approval of Sale of Real Estate. At the Meeting, Hotel Unit Owner and 80% Units’ Owners authorized the Hotel Unit Owner, on behalf of the Units’ Owners, to contract for the sale of real estate owned by the Units’ Owners in the Condominium Hotel. As long as the Units’ Owners hold title to the real estate, each of the Unit’s Owners shall have a right of occupancy as provided in the Declaration and during that period of occupancy, each of the Units’ Owners shall remain liable for all assessments, shared expenses and other obligations imposed on Units’ Owners by applicable Nevada law or the Declaration.

4. Termination of Association. At the Meeting, Hotel Unit Owner and 80% of Units’ Owners approved the termination of the Association. The Association defined above is terminated effective upon the filing of this Agreement in the records of the Office of the County Recorder of Washoe County, State of Nevada.

5. Termination of Declaration. The Declaration is terminated effective upon the filing of this Agreement in the records of the Office of the County Recorder of Washoe County, State of Nevada. A Rescission and Notice of Termination of the Declaration shall also be recorded on or before the date identified in Section 8 below.

6. Severability. If any provision of this Agreement is held to be invalid or unenforceable to any extent, the invalidity or unenforceability of that provision shall not affect any other provision of this Agreement so long as the essential terms of the transactions contemplated by this Agreement remain enforceable. The stricken provision or part shall be replaced, to the extent possible, with a legal, enforceable, and valid provision that is as similar in tenor to the stricken provision or part as is legally possible so as to effect the original intent of the parties as closely as possible. If modifying or disregarding the unenforceable provision would result in failure of an essential purpose of this Agreement, the entire Agreement is to be held unenforceable.

7. Compliance. To the extent that any provisions of this Agreement, should be deleted, modified, or amended in order to comply with the provisions of the Declaration or Nevada Revised Statutes, those provisions shall be deleted, modified, or amended accordingly in a self-executing manner to the same extent necessary to achieve compliance and achieve the essential purposes of this Agreement. All other terms of this Agreement shall remain in full force and effect.

8. Effectiveness of Agreement. This Agreement will be void unless it is recorded on or before December 1, 2050.

9. General Provisions. This Agreement may be executed in counterparts and may be further altered by Court Order.

[End of Page – Signatures Follow]

EXECUTION

The parties executed this Agreement as of the date first written above.

HOTEL UNIT OWNER:

MEI-GSR HOLDINGS, LLC,
a Nevada limited liability company

By: _____
Alex Meruelo
Manager

80% of UNITS' OWNERS:

AM-GSR HOLDINGS LLC
a Nevada limited liability company

By: _____
Alex Meruelo
Manager

GAGE VILLAGE COMMERCIAL
DEVELOPMENT, LLC, a California
limited liability company

By: _____
Alex Meruelo
Manager

CERTIFICATION ON NEXT PAGE

Certification

The undersigned, hereby certifies, under penalty of perjury, that this Agreement to Terminate (a) was provided to its members for action and that at least eighty percent (80%) voted in favor of termination of the Association and termination of the Declaration; (b) that the affirmative action was taken by those members whose votes are recorded in the official records of the Association, and (c) that such affirmative vote conforms with the requirements found in the Declaration.

ASSOCIATION:

Grand Sierra Resort Unit-Owners Association, A
Nevada Nonprofit Corporation

By: _____
Richard M. Teichner, Receiver

STATE OF NEVADA)
)
COUNTY OF _____)

This instrument was acknowledged before me on _____, 2023, by Alex Meruelo as Manager of MEI-GSR Holdings, LLC, a Nevada limited liability company, as manager of AM-GSR HOLDINGS LLC, a Nevada limited liability company, and as manager of GAGE VILLAGE COMMERCIAL DEVELOPMENT, LLC, a California limited liability company

Notary Public

STATE OF NEVADA)
)
COUNTY OF WASHOE)

This instrument was acknowledged before me on _____, 2023, by _____ as Receiver of Grand Sierra Resort Unit-Owners Association, a Nevada nonprofit corporation.

Notary Public

EXHIBIT A

Legal Description

The land referred to herein is situated in the State of Nevada, County of, described as follows:

PARCEL 1:

All that certain lot, piece or parcel of land situated in the City of Reno, County of Washoe, State of Nevada, Section Seven (7), Township Nineteen (19) North, Range Twenty (20) East, M.D.M.:

BEGINNING at the Northwest corner of Parcel Map No. 340, recorded November 10, 1976, Official Records, Washoe County, Nevada, said POINT OF BEGINNING being further described as lying on the Southerly right of way of Glendale Avenue;

THENCE North 88°15'47" East along said Southerly right of way 347.44 feet to a found 5/8" rebar with cap, stamped "Summit Engineers RLS 4787", said point also being the Northeast corner of Parcel 1 of Parcel Map 338, recorded November 10, 1976, Official Records, Washoe County, Nevada;

THENCE South 00°06'54" East along the East line of said Parcel 1, a distance of 208.59 feet;

THENCE South 89°53'06" West, 174.30 feet;

THENCE South 00°06'54" East, 158.86 feet to the South line of said Parcel 2;

THENCE North 89°23'54" West along said South line, a distance of 174.31 feet to a found 5/8" rebar, being the Southwest corner of said Parcel 1;

THENCE North 00°05'36" East along the West line of Parcel 1, a distance of 355.44 feet to the POINT OF BEGINNING.

Said parcel is also shown as Adjusted Parcel 2 on Record of Survey No. 3004.

APN: 012-211-24.

PARCEL 1-A:

A non-exclusive easement for the right, privilege and authority
Continued on next page

for the purpose only of ingress and egress of vehicles and/or persons in, upon and over the roadway and cuts, located on the land and premises, situated in the County of Washoe, State of Nevada, described as follows:

The following describes a parcel of ground located within the South 1/2 of Section 7, Township 19 North, Range 20 East, M.D.B.&M., County of Washoe, State of Nevada, and being more particularly described as follows:

BEGINNING at the Northeast corner of Parcel B, as shown on Parcel Map No. 227, filed in the office of the Washoe County Recorder on the 26th day of February, 1976, File No. 397925; thence South 89°23'54" East, 51.51 feet;

THENCE North 89°53'06" East, 10.00 feet to the true point of beginning; thence North 0°06'54" West, 29.91 feet, thence 15.71 feet on the arc of a tangent curve to the left, having a radius of 10.00 feet and a central angle of 90°00'00"; thence North 0°06'54" West, 60.00 feet; thence 15.71 feet on the arc of a curve to the left whose tangent bears North 89°53'06" East, having a radius of 10.00 feet and a central angle of 90°00'00"; thence North 0°06'54" West, 80.00 feet; thence 15.71 feet on the arc of a tangent curve to the left, having a radius of 10.00 feet and a central angle of 90°00'00";

THENCE North 0°06'54" West, 60.00 feet; thence 15.71 feet on the arc of a curve to the left, whose tangent bears North 89°53'06" East, having a radius of 10.00 feet and a central angle of 90°00'00"; thence North 0°06'54" West, 90.00 feet;

THENCE 15.55 feet on the arc of a tangent curve to the right, having a radius of 9.72 feet and a central angle of 91°37'19" to a point on the Southerly right of way of Glendale Avenue; thence along said Southerly right of way line North 88°15'47" East, 69.74 feet; thence departing said Southerly right of way line, 15.42 feet on the arc of a curve to the right, whose tangent bears South 88°15'47" West, having a radius of 10.00 feet and a central angle of 88°22'41"; thence South 0°06'54" East, 361.61 feet; thence South 89°53'06" West, 50.00 feet to the true point of beginning.

Continued on next page

EXCEPT all that portion of said easement lying within the hereinabove described Parcel 1.

Document Number 2292338 is provided pursuant to the requirements of Section 1. NRS 111.312

PARCEL 2:

A portion of the North Half (N 1/2) of Section 18, Township 19 North, Range 20 East, M.D.M., more particularly described as follows:

COMMENCING at the Section corner common to Sections 7, 8, 17 and 18, Township 19 North, Range 20 East, M.D.M. and proceeding South 10°25'59" East, a distance of 99.98 feet to a 1/2 inch diameter pin, said pin being at the Northeast corner of that land conveyed from Matley, et al, to Lee Brothers, in a deed recorded as Document No. 306898 of the Official Records of Washoe County, Nevada; thence North 89°00'20" West, along the Northerly line of said Parcel, a distance of 563.20 feet to a 1/2 inch diameter iron pin; thence South 00°59'40" West, a distance of 187.77 feet to a 1/2 inch diameter iron pin; thence North 84°35'28" West, a distance of 24.46 feet to the TRUE POINT OF BEGINNING; thence North 84°35'28" West, a distance of 231.51 feet; thence South 00°54'52" West, a distance of 370.06 feet to a galvanized steel fence post; thence North 54°40'01" West, a distance of 335.84 feet to a point on the Southerly right of way line of Greg Street; thence along the Southerly right of way line of Greg Street the following four (4) courses and distances: 1) North 47°58'37" East, a distance of 232.02 feet; 2) from a tangent which bears the last named course, along a circular curve to the right with a radius of 760.00 feet and a central angle of 19°23'42", an arc length of 257.27 feet to a point of compound curvature; 3) along said compound circular curve to the right with a radius of 45.00 feet and central angle of 83°54'13", an arc length of 65.90 feet; 4) South 28°43'28" East a distance of 134.97 feet to the TRUE POINT OF BEGINNING, all as shown and set forth on that certain Record of Survey for MGM GRAND, filed in the office of the County Recorder of Washoe County, Nevada, on November 24, 1981, as File No. 769946.

APN: 012-231-29

Continued on next page

Document Number 2292339 is provided pursuant to the requirements of Section 1. NRS 111.312

PARCEL 3:

A parcel of land situate in Sections 7 & 18, Township 19 North, Range 20 East, M.D.M., Reno, Washoe County, Nevada, and more particularly described as follows:

Beginning at the intersection of the Northerly line of Mill Street with the Easterly line of U.S. Highway 395 as shown on Record of Survey Map Number 1518, File Number 769946 of the Official Records of Washoe County, Nevada, from which the Northeast corner of said Section 18 bears North 86°22'05" East a distance of 3260.13 feet; thence along the Easterly line of Interstate 580 the following eight (8) courses and distances; 1) North 09°34'52" West, a distance of 352.44 feet; 2) North 03°28'05" West, a distance of 425.16 feet; 3) North 01°26'55" West, a distance of 498.41 feet; 4) North 01°24'09" West, a distance of 434.30 feet; 5) from a tangent which bears North 01°25'23" West, along a circular curve to the right with a radius of 858.96 feet and a central angle of 36°09'39", an arc length of 541.54 feet; 6) from an tangent which bears North 34°44'16" East along a circular curve to the left with a radius of 900.00 feet and a central angle of 28°28'08", an arc length of 447.19 feet; 7) North 06°16'08" East a distance of 117.19 feet; 8) from a tangent which bears the last named course, along a circular curve to the right with a radius of 61.15 feet and a central angle of 83°37'49", an arc length of 89.26 feet to a point on the Southerly line of Glendale Avenue; thence along the Southerly line of Glendale Avenue the following four (4) courses and distances; 1) North 89°53'57" East, a distance of 196.41 feet; 2) North 00°06'21" East, a distance of 4.00 feet; 3) North 89°53'57" East, a distance of 11.17 feet; 4) North 88°16'07" East, a distance of 80.83 feet to a point on the Westerly line of Watson and Meehan Corporation Property, said point being the Northeasterly corner of Parcel No. 1, as shown on the Parcel Map No. 340, filed in the Office of Washoe County Recorder on November 10, 1976 File No. 434453; thence along the Westerly, Southerly, and Easterly lines of said Watson and Meehan Corporation Property the following three (3) courses and distances: 1) South 00°05'56" West, a distance of 355.44 feet; 2) South

Continued on next page

89°23'34" East, a distance of 348.62 feet; 3) North
 00°06'34" West, a distance of 369.63 feet to a point on the
 Southerly right of way line of Glendale Avenue, said point
 being the Northeast corner of Parcel No. 1, as shown on
 the Parcel Map No. 338, filed in the Office of Washoe
 County Recorder on November 10, 1976, File No. 434451;
 thence North 88°16'07" East, along the Southerly right of
 way line of Glendale Avenue, a distance of 156.65 feet;
 thence South 02°12'06" East a distance of 4.24 feet to the
 Northeast corner of a concrete block wall, thence South
 02°12'06" East, along Easterly face of said block wall, a
 distance of 13.05 feet to an angle point in said block
 wall; thence North 88°00'20" East, along the Northerly
 line of said block wall, a distance of 61.31 feet to a chain
 link fence; thence along said chain link fence the
 following seventeen (17) courses and distances; 1) South
 88°11'19" East, a distance of 18.04 feet; 2) South 79°03'12"
 East, a distance of 10.54 feet; 3) South 70°04'24" East, a
 distance of 9.08 feet; 4) South 56°48'54" East, a distance
 of 10.33 feet; 5) South 52°50'24" East, a distance of 49.76
 feet; 6) South 49°03'32" East, a distance of 10.57 feet; 7)
 South 38°43'47" East, a distance of 78.93 feet; 8) South
 41°22'11" East, a distance of 10.14 feet; 9) South
 48°20'20" East, a distance of 10.07 feet; 10) South
 54°50'53" East, a distance of 10.04 feet; 11) South
 59°44'13" East, a distance of 39.96 feet; 12) South
 50°21'10" East, a distance of 10.37 feet; 13) South
 39°50'28" East, a distance of 10.12 feet; 14) South
 31°57'47" East, a distance of 105.60 feet; 15) South
 20°08'38" East, a distance of 76.52 feet; 16) South
 34°19'10" East, a distance of 165.32 feet; 17) South
 14°17'58" East, a distance of 279.78 feet; thence along a
 line that is more or less coincident with said chain link
 fence the following fifteen (15) courses and distances: 1)
 South 06°44'18" East, a distance of 109.36 feet; 2) South
 05°15'13" East, a distance of 158.53 feet; 3) South
 27°57'06" East, a distance of 129.07 feet; 4) South
 43°18'46" East, a distance of 228.10 feet; 5) South
 44°58'46" East, a distance of 133.07 feet; 6) South 38°2'46"
 East, a distance of 64.06 feet; 7) South 47°15'56" East, a
 distance of 107.92 feet; 8) South 50°50'59" East, a
 distance of 489.05 feet; 9) South 55°41'02" East, a distance
 of 45.51 feet; 10) South 46°38'29" East, a distance of 98.99
 feet; 11) South 63°53'42" East a distance of 151.28 feet;
 12) South 53°31'06" East, a distance of 151.08 feet; 13)

Continued on next page

North 78°53'28" East, a distance of 75.55 feet; 14) South 73°46'40" East, a distance of 132.04 feet; 15) South 64°35'20" East, a distance of 98.69 feet to a point on the Northerly right of way line of Greg Street; thence along the Northerly right of way line of Greg Street the following ten (10) courses and distances: 1) South 20°40'40" West, a distance of 294.78 feet; 2) from a tangent which bears South 47°48'19" West, along a circular curve to the right with a radius of 750.00 feet and a central angle of 27°10'38", and arc length of 355.75 feet; 3) South 74°58'57" West, a distance of 120.67 feet; 4) from a tangent which bears the last named course, along a circular curve to the right with a radius of 36.00 feet and a central angle of 31°49'47", an arc length of 20.00 feet to a point of compound curvature; 5) along said compound circular curve to the right with a radius of 116.00 feet and a central angle of 32°40'13", an arc length of 66.14 feet; 6) South 71°14'17" West, a distance of 50.82 feet; 7) South 11°03'06" East, a distance of 8.54 feet; 8) from a tangent which bears the last named course, along a circular curve to the right with a radius of 36.00 feet and a central angle of 76°26'01", an arc length of 48.02 feet to a point of reverse curvature; 9) along said reverse circular curve to the left with a radius of 604.00 feet and a central angle of 17°23'58", an arc length of 183.42 feet; 10) South 47°58'57" West, a distance of 824.52 feet to the Northeast corner of parcel conveyed to Bruno Benna, et al, recorded as Document No. 83899, Official Records of Washoe County, Nevada; thence North 63°46'57" West along the Northerly line of said Benna Parcel, a distance of 1099.66 feet to the Northeast corner of Parcel B as shown on Parcel Map No. 341, filed in the office of Washoe County recorded on November 10, 1976, File No. 434454, thence South 26°13'03" West, along the Easterly line of said Parcel B, a distance of 266.37 feet; thence South 18°46'57" East and distance of 28.28 feet to a point on the Northerly right of way line of Mill Street; thence North 63°44'52" West, along said Northerly right of way line, a distance of 80.00 feet; thence North 26°13'03" East, a distance of 286.32 feet to the Northerly line of said Benna Parcel; thence from a tangent which bears North 63°43'05" East, along a circular curve to the left with a radius of 86.58 feet and a central angle of 81°31'28" an arc length of 123.19 feet; thence North 77°48'23" West a distance of 234.00 feet; thence South 26°13'03" West a distance of 280.15 feet to the

Continued on next page

Northerly line of Mill Street; thence North $63^{\circ}44'52''$ West, along the Northerly line of Mill Street, a distance of 208.34 feet to the Point of Beginning.

said land is shown and delineated as Parcel A on Record of Survey Map No. 3804, recorded June 23, 2000 as Document No. 2458502, Official Records.

BASIS OF BEARINGS: Recorded of Survey Map Number 2775, File No. 1834848 of the Official Records of Washoe County, Nevada; NAD 83, Nevada West Zone.

APN: 012-211-26

Document Number 2458501 is provided pursuant to the requirements of Section 1. NRS 111.312

EXHIBIT “3”

EXHIBIT “3”

APNS: 012-211-24; 012-211-28; 012-211-36;
012-491-01; 012-491-02; 012-491-04;
012-491-05; 012-491-08; 012-491-12;
012-491-13; 012-492-01 through 012-492-06;
012-492-08; 012-492-08; 012-492-14 through
012-492-16; 012-492-18; 012-493-01; 012-493-02;
012-493-04 through 012-493-06

When recorded please mail to:
Grand Sierra Resort Unit Owners Association
c/o Associa Sierra North
10509 Professional Circle #200
Reno, NV 89521

The undersigned hereby affirms that this document, including any exhibits, submitted for recording does not contain the social security number of any person or persons. (Per NRS 239B.030)

**AGREEMENT TO TERMINATE CONDOMINIUM HOTEL, CONDOMINIUM HOTEL
ASSOCIATION, AND DECLARATION OF COVENANTS, CONDITIONS,
RESTRICTIONS AND RESERVATION OF EASEMENTS**

Condominium Hotel : Hotel-Condominiums At Grand Sierra Resort

Association : Grand Sierra Resort Unit – Owner’s Association

Declaration : Declaration of Covenants, Conditions, Restrictions and Reservation of Easements for Hotel-Condominiums at Grand Sierra Resort recorded December 15, 2006 as Document No. 3475705, Official records Washoe County, Nevada and all amendments thereto, including but not limited to the Seventh Amendment to Condominium Declaration of Covenants, Conditions, Restrictions and Easements for Hotel-Condominiums at Grand Sierra Resort recorded June 27, 2007 as Document No. 3548504 and the Ninth Amendment to Condominium Declaration of Covenants, Conditions, Restrictions and Easements for Hotel-Condominiums at Grand Sierra Resort re-recorded November 30, 2021 as Document No. 5253317.

Real Property : The legal description is included in Exhibit A attached hereto. This legal description is Exhibit A from the Declaration.

The undersigned Hotel Unit Owner and the owners of units at the Condominium Hotel representing at least eighty percent (80%) of the votes in the Association defined above (the “80% Units’ Owners”) hereby agree as follows:

1. Termination of Condominium Hotel. At a meeting conducted by the Association on January 18, 2023 (the "Meeting"), Hotel Unit Owner and 80% Units' Owners approved the termination of the Condominium Hotel. The Condominium Hotel is terminated effective upon the filing of this Agreement in the records of the Office of the County Recorder of Washoe County, State of Nevada.

2. Sale of Common Elements, Shared Components, and Units. Following termination of the Condominium Hotel, all of the common elements, shared components, and units of the Condominium Hotel shall be sold pursuant to the terms of a subsequently drafted Agreement for Sale of Condominium Hotel Interests and further Court Order from the Second Judicial District Court of the State of Nevada in and for the County of Washoe in Case No. CV12-02222 ("Receivership Action"). Pursuant to NRS 116.2118(5), approval of the yet to be drafted Agreement for Sale of Condominium Hotel Interests must take place at a meeting and receive approval from the Hotel Unit Owner and 80% of the Units' Owners and be approved by the Court in the Receivership Action.

3. Approval of Sale of Real Estate. At the Meeting, Hotel Unit Owner and 80% Units' Owners authorized the Association controlled by the Receiver appointed in the Receivership Action, on behalf of the Units' Owners, to contract for the sale of real estate owned by the Units' Owners in the Condominium Hotel. For all real estate to be sold following termination, title to that real estate, upon execution of this termination agreement, vests in the Association with the Receiver as trustees for the holders of all interests in the units. And as long as the Association hold title to the real estate, each of the Unit's Owners shall have a right of occupancy as provided in the Declaration and during that period of occupancy, each of the Units' Owners shall remain liable for all assessments, shared expenses and other obligations imposed on Units' Owners by applicable Nevada law or the Declaration.

4. Termination of Association. At the Meeting, Hotel Unit Owner and 80% of Units' Owners approved the termination of the Association. The Association defined above now has all powers necessary and appropriate to affect the sale. Until the sale has been concluded and the proceeds thereof distributed upon Court approval in the Receivership Action, the Association continues in existence with all powers it had before termination under the receivership. Upon execution of the sale documents and distribution of the proceeds and an order issued in the Receivership Action the Association will be terminated.

5. Termination of Declaration. The Declaration is terminated effective upon the filing of this Agreement in the records of the Office of the County Recorder of Washoe County, State of Nevada unless otherwise ordered by the Court in the Receivership Action, or the Association is terminated in accordance with paragraph 4 herein. A Rescission and Notice of Termination of the Declaration shall also be recorded on or before the date identified in Section 8 below.

6. Severability. If any provision of this Agreement is held to be invalid or unenforceable to any extent, the invalidity or unenforceability of that provision shall not affect any other provision of this Agreement so long as the essential terms of the transactions contemplated

by this Agreement remain enforceable or otherwise ordered in the Receivership Action. The stricken provision or part shall be replaced, to the extent possible, with a legal, enforceable, and valid provision that is as similar in tenor to the stricken provision or part as is legally possible so as to effect the original intent of the parties as closely as possible. If modifying or disregarding the unenforceable provision would result in failure of an essential purpose of this Agreement, the entire Agreement is to be held unenforceable.

7. Compliance. To the extent that any provisions of this Agreement, should be deleted, modified, or amended in order to comply with the provisions of the Declaration or Nevada Revised Statutes, those provisions shall be deleted, modified, or amended accordingly in a self-executing manner to the same extent necessary to achieve compliance and achieve the essential purposes of this Agreement unless otherwise ordered in the Receivership Action. All other terms of this Agreement shall remain in full force and effect.

8. Effectiveness of Agreement. This Agreement will be void unless it is recorded on or before December 1, 2050.

9. General Provisions. This Agreement may be executed in counterparts and may be further altered by Court Order.

[End of Page – Signatures Follow]

EXECUTION

The parties executed this Agreement as of February 8th, 2022.

HOTEL UNIT OWNER:

MEI-GSR HOLDINGS, LLC,
a Nevada limited liability company

By: _____

Alex Meruelo
Manager

80% of UNITS' OWNERS:

AM-GSR HOLDINGS LLC
a Nevada limited liability company

By: _____

Alex Meruelo
Manager

GAGE VILLAGE COMMERCIAL
DEVELOPMENT, LLC, a California
limited liability company

By: _____

Alex Meruelo
Manager

CERTIFICATION ON NEXT PAGE

Certification

The undersigned, hereby certifies, under penalty of perjury, that this Agreement to Terminate (a) was provided to its members for action and that at least eighty percent (80%) voted in favor of termination of the Association and termination of the Declaration; (b) that the affirmative action was taken by those members whose votes are recorded in the official records of the Association, and (c) that such affirmative vote conforms with the requirements found in the Declaration.

ASSOCIATION:

Grand Sierra Resort Unit-Owners Association, A
Nevada Nonprofit Corporation

By: _____
Richard M. Teichner, Receiver

STATE OF NEVADA)
)
COUNTY OF _____)

SEE ATTACHED

This instrument was acknowledged before me on _____, 2023, by Alex Meruelo as Manager of MEI-GSR Holdings, LLC, a Nevada limited liability company, as manager of AM-GSR HOLDINGS LLC, a Nevada limited liability company, and as manager of GAGE VILLAGE COMMERCIAL DEVELOPMENT, LLC, a California limited liability company

Notary Public

STATE OF NEVADA)
)
COUNTY OF WASHOE)

This instrument was acknowledged before me on _____, 2023, by _____ as Receiver of Grand Sierra Resort Unit-Owners Association, a Nevada nonprofit corporation.

Notary Public

ACKNOWLEDGMENT

A Notary Public or other officer completing this certificate verifies only the identity of the individual who signed the document to which this certificate is attached, and not the truthfulness, accuracy, or validity of that document.

State of California)
) ss.
County of Los Angeles)


On **FEBRUARY 8, 2023**, before me, **MARIO A. TAPANES**, a Notary Public, personally appeared **ALEX MERUELO**, who proved to me on the basis of satisfactory evidence to be the person(s) whose name(s) is/are subscribed to the within instrument and acknowledged to me that he/she/they executed the same in his/her/their authorized capacity(ies), and that by his/her/their signature(s) on the instrument the person(s), or the entity upon behalf of which the person(s) acted, executed the instrument.

I certify under PENALTY OF PERJURY under the laws of the State of California that the foregoing paragraph is true and correct.

WITNESS my hand and official seal.



Mario A. Tapanes
Notary Public



Notary Commission No. : 2425842
Commission Expires: 11/08/2026
Notary Phone: (562) 745-2355

The data below is not required by law and is for identification purposes only. The Notary does not attest to its truthfulness, accuracy, or validity. The failure to include any information below does not affect the validity of this certificate. Furthermore, the Notary Public completing this certificate does not verify the truthfulness, accuracy, or validity of the information below.

Signer Capacity:	Manager of entities set forth below
Signer is Representing:	MEI-GSR Holdings, LLC; AM-GSR Holdings LLC; and Gage Village Commercial Development, LLC.
Title/Type of Document:	Agreement to Terminate Condominium Hotel, Condominium Hotel Association, and Declaration of Covenants, Conditions, Restrictions and Reservation of Easements
Date of Document:	February 8, 2023
Number of Pages:	Twelve (12) excluding this Page and any other similar ones

EXHIBIT A

Legal Description

The land referred to herein is situated in the State of Nevada, County of, described as follows:

PARCEL 1:

All that certain lot, piece or parcel of land situated in the City of Reno, County of Washoe, State of Nevada, Section Seven (7), Township Nineteen (19) North, Range Twenty (20) East, M.D.M.:

BEGINNING at the Northwest corner of Parcel Map No. 340, recorded November 10, 1976, Official Records, Washoe County, Nevada, said POINT OF BEGINNING being further described as lying on the Southerly right of way of Glendale Avenue;

THENCE North 88°15'47" East along said Southerly right of way 347.44 feet to a found 5/8" rebar with cap, stamped "Summit Engineers RL6 4787", said point also being the Northeast corner of Parcel 1 of Parcel Map 338, recorded November 10, 1976, Official Records, Washoe County, Nevada;

THENCE South 00°06'54" East along the East line of said Parcel 1, a distance of 208.59 feet;

THENCE South 89°53'06" West, 174.30 feet;

THENCE South 00°06'54" East, 158.86 feet to the South line of said Parcel 2;

THENCE North 89°23'54" West along said South line, a distance of 174.31 feet to a found 5/8" rebar, being the Southwest corner of said Parcel 1;

THENCE North 00°05'36" East along the West line of Parcel 1, a distance of 355.44 feet to the POINT OF BEGINNING.

Said parcel is also shown as Adjusted Parcel 2 on Record of Survey No. 3004.

APN: 012-211-24.

PARCEL 1-A:

A non-exclusive easement for the right, privilege and authority
Continued on next page

for the purpose only of ingress and egress of vehicles and/or persons in, upon and over the roadway and cuts, located on the land and premises, situated in the County of Washoe, State of Nevada, described as follows:

The following describes a parcel of ground located within the South 1/2 of Section 7, Township 19 North, Range 20 East, M.D.B.&M., County of Washoe, State of Nevada, and being more particularly described as follows:

BEGINNING at the Northeast corner of Parcel B, as shown on Parcel Map No. 227, filed in the office of the Washoe County Recorder on the 26th day of February, 1976, File No. 397925; thence South 89°23'54" East, 51.51 feet;

THENCE North 89°53'06" East, 10.00 feet to the true point of beginning; thence North 0°06'54" West, 29.91 feet, thence 15.71 feet on the arc of a tangent curve to the left, having a radius of 10.00 feet and a central angle of 90°00'00"; thence North 0°06'54" West, 60.00 feet; thence 15.71 feet on the arc of a curve to the left whose tangent bears North 89°53'06" East, having a radius of 10.00 feet and a central angle of 90°00'00"; thence North 0°06'54" West, 80.00 feet; thence 15.71 feet on the arc of a tangent curve to the left, having a radius of 10.00 feet and a central angle of 90°00'00";

THENCE North 0°06'54" West, 60.00 feet; thence 15.71 feet on the arc of a curve to the left, whose tangent bears North 89°53'06" East, having a radius of 10.00 feet and a central angle of 90°00'00"; thence North 0°06'54" West, 90.00 feet;

THENCE 15.55 feet on the arc of a tangent curve to the right, having a radius of 9.72 feet and a central angle of 91°37'19" to a point on the Southerly right of way of Glendale Avenue; thence along said Southerly right of way line North 88°15'47" East, 69.74 feet; thence departing said Southerly right of way line, 15.42 feet on the arc of a curve to the right, whose tangent bears South 88°15'47" West, having a radius of 10.00 feet and a central angle of 88°22'41"; thence South 0°06'54" East, 361.61 feet; thence South 89°53'06" West, 50.00 feet to the true point of beginning.

Continued on next page

EXCEPT all that portion of said easement lying within the hereinabove described Parcel 1.

Document Number 2292338 is provided pursuant to the requirements of Section 1. NRS 111.312

PARCEL 2:

A portion of the North Half (N 1/2) of Section 18, Township 19 North, Range 20 East, M.D.M., more particularly described as follows:

COMMENCING at the Section corner common to Sections 7, 8, 17 and 18, Township 19 North, Range 20 East, M.D.M. and proceeding South 10°25'59" East, a distance of 99.98 feet to a 1/2 inch diameter pin, said pin being at the Northeast corner of that land conveyed from Matley, et al, to Lee Brothers, in a deed recorded as Document No. 306898 of the Official Records of Washoe County, Nevada; thence North 89°00'20" West, along the Northerly line of said Parcel, a distance of 563.20 feet to a 1/2 inch diameter iron pin; thence South 00°59'40" West, a distance of 187.77 feet to a 1/2 inch diameter iron pin; thence North 84°35'28" West, a distance of 24.46 feet to the TRUE POINT OF BEGINNING; thence North 84°35'28" West, a distance of 231.51 feet; thence South 00°54'52" West, a distance of 370.06 feet to a galvanized steel fence post; thence North 54°40'01" West, a distance of 335.84 feet to a point on the Southerly right of way line of Greg Street; thence along the Southerly right of way line of Greg Street the following four (4) courses and distances: 1) North 47°58'37" East, a distance of 232.02 feet; 2) from a tangent which bears the last named course, along a circular curve to the right with a radius of 760.00 feet and a central angle of 19°23'42", an arc length of 257.27 feet to a point of compound curvature; 3) along said compound circular curve to the right with a radius of 45.00 feet and central angle of 83°54'13", an arc length of 65.90 feet; 4) South 28°43'28" East a distance of 134.97 feet to the TRUE POINT OF BEGINNING, all as shown and set forth on that certain Record of Survey for MGM GRAND, filed in the office of the County Recorder of Washoe County, Nevada, on November 24, 1981, as File No. 769946.

APN: 012-231-29

Continued on next page

Document Number 2292339 is provided pursuant to the requirements of Section 1. NRS 111.312

PARCEL 3:

A parcel of land situate in Sections 7 & 18, Township 19 North, Range 20 East, M.D.M., Reno, Washoe County, Nevada, and more particularly described as follows:

Beginning at the intersection of the Northerly line of Mill Street with the Easterly line of U.S. Highway 395 as shown on Record of Survey Map Number 1518, File Number 769946 of the Official Records of Washoe County, Nevada, from which the Northeast corner of said Section 18 bears North $86^{\circ}22'05''$ East a distance of 3260.13 feet; thence along the Easterly line of Interstate 580 the following eight (8) courses and distances; 1) North $09^{\circ}34'52''$ West, a distance of 352.44 feet; 2) North $03^{\circ}28'05''$ West, a distance of 425.16 feet; 3) North $01^{\circ}26'55''$ West, a distance of 498.41 feet; 4) North $01^{\circ}24'09''$ West, a distance of 434.30 feet; 5) from a tangent which bears North $01^{\circ}25'23''$ West, along a circular curve to the right with a radius of 858.06 feet and a central angle of $36^{\circ}09'39''$, an arc length of 541.54 feet; 6) from an tangent which bears North $34^{\circ}44'16''$ East along a circular curve to the left with a radius of 900.00 feet and a central angle of $28^{\circ}28'08''$, an arc length of 447.19 feet; 7) North $06^{\circ}16'08''$ East a distance of 117.19 feet; 8) from a tangent which bears the last named course, along a circular curve to the right with a radius of 61.15 feet and a central angle of $83^{\circ}37'49''$, an arc length of 99.26 feet to a point on the Southerly line of Glendale Avenue; thence along the Southerly line of Glendale Avenue the following four (4) courses and distances; 1) North $89^{\circ}53'57''$ East, a distance of 196.41 feet; 2) North $00^{\circ}06'21''$ East, a distance of 4.00 feet; 3) North $89^{\circ}53'57''$ East, a distance of 11.17 feet; 4) North $88^{\circ}16'07''$ East, a distance of 80.83 feet to a point on the Westerly line of Watson and Mechan Corporation Property, said point being the Northeasterly corner of Parcel No. 1, as shown on the Parcel Map No. 340, filed in the Office of Washoe County Recorder on November 10, 1976 File No. 434483; thence along the Westerly, Southerly, and Easterly lines of said Watson and Mechan Corporation Property the following three (3) courses and distances; 1) South $00^{\circ}05'56''$ West, a distance of 355.44 feet; 2) South

Continued on next page

89°23'34" East, a distance of 348.62 feet; 3) North 00°06'34" West, a distance of 369.63 feet to a point on the Southerly right of way line of Glendale Avenue, said point being the Northeasterly corner of Parcel No. 1, as shown on the Parcel Map No. 338, filed in the Office of Washoe County Recorder on November 10, 1976, File No. 434451; thence North 88°16'07" East, along the Southerly right of way line of Glendale Avenue, a distance of 156.65 feet; thence South 02°12'06" East a distance of 4.24 feet to the Northeast corner of a concrete block wall, thence South 02°12'06" East, along Easterly face of said block wall, a distance of 13.05 feet to an angle point in said block wall; thence North 88°00'20" East, along the Northerly line of said block wall, a distance of 61.31 feet to a chain link fence; thence along said chain link fence the following seventeen (17) courses and distances; 1) South 88°11'19" East, a distance of 18.04 feet; 2) South 79°03'12" East, a distance of 10.54 feet; 3) South 70°04'24" East, a distance of 9.08 feet; 4) South 56°48'54" East, a distance of 10.33 feet; 5) South 52°50'24" East, a distance of 49.76 feet; 6) South 49°03'32" East, a distance of 10.57 feet; 7) South 38°43'47" East, a distance of 78.93 feet; 8) South 41°22'11" East, a distance of 10.14 feet; 9) South 48°20'20" East, a distance of 10.07 feet; 10) South 54°50'53" East, a distance of 10.04 feet; 11) South 59°44'13" East, a distance of 35.96 feet; 12) South 50°21'10" East, a distance of 10.37 feet; 13) South 39°50'28" East, a distance of 10.12 feet; 14) South 31°57'47" East, a distance of 105.60 feet; 15) South 20°08'38" East, a distance of 76.52 feet; 16) South 34°19'10" East, a distance of 165.32 feet; 17) South 14°17'58" East, a distance of 279.78 feet; thence along a line that is more or less coincident with said chain link fence the following fifteen (15) courses and distances; 1) South 06°44'18" East, a distance of 109.36 feet; 2) South 05°15'13" East, a distance of 158.53 feet; 3) South 27°57'06" East, a distance of 129.07 feet; 4) South 43°18'46" East, a distance of 228.10 feet; 5) South 44°56'46" East, a distance of 133.07 feet; 6) South 38°2'46" East, a distance of 64.06 feet; 7) South 47°15'56" East, a distance of 107.92 feet; 8) South 50°50'59" East, a distance of 489.05 feet; 9) South 55°41'02" East, a distance of 45.51 feet; 10) South 46°38'29" East, a distance of 98.99 feet; 11) South 62°53'42" East a distance of 151.28 feet; 12) South 52°31'06" East, a distance of 151.08 feet; 13)

Continued on next page

North 78°53'28" East, a distance of 75.55 feet; 14) South 73°46'40" East, a distance of 132.04 feet; 15) South 64°35'20" East, a distance of 98.69 feet to a point on the Northerly right of way line of Greg Street; thence along the Northerly right of way line of Greg Street the following ten (10) courses and distances: 1) South 20°40'40" West, a distance of 294.78 feet; 2) from a tangent which bears South 47°48'19" West, along a circular curve to the right with a radius of 750.00 feet and a central angle of 27°10'38", and arc length of 355.75 feet; 3) South 74°58'57" West, a distance of 120.67 feet; 4) from a tangent which bears the last named course, along a circular curve to the right with a radius of 36.00 feet and a central angle of 31°49'47", an arc length of 20.00 feet to a point of compound curvature; 5) along said compound circular curve to the right with a radius of 116.00 feet and a central angle of 32°40'13", an arc length of 66.14 feet; 6) South 71°14'17" West, a distance of 50.82 feet; 7) South 11°03'06" East, a distance of 8.54 feet; 8) from a tangent which bears the last named course, along a circular curve to the right with a radius of 36.00 feet and a central angle of 76°26'01", an arc length of 48.02 feet to a point of reverse curvature; 9) along said reverse circular curve to the left with a radius of 604.00 feet and a central angle of 17°23'58", an arc length of 183.42 feet; 10) South 47°58'57" West, a distance of 824.52 feet to the Northeast corner of parcel conveyed to Bruno Penna, et al, recorded as Document No. 83899, Official Records of Washoe County, Nevada; thence North 63°46'57" West along the Northerly line of said Penna Parcel, a distance of 1099.66 feet to the Northeastly corner of Parcel B as shown on Parcel Map No. 341, filed in the office of Washoe County recorded on November 10, 1976. File No. 434454, thence South 26°13'03" West, along the Easterly line of said Parcel B, a distance of 266.37 feet; thence South 18°46'57" East and distance of 28.28 feet to a point on the Northerly right of way line of Mill Street; thence North 63°44'52" West, along said Northerly right of way line, a distance of 80.00 feet; thence North 26°13'03" East, a distance of 286.32 feet to the Northerly line of said Penna Parcel; thence from a tangent which bears North 63°43'05" East, along a circular curve to the left with a radius of 86.58 feet and a central angle of 81°31'28" an arc length of 123.19 feet; thence North 77°48'23" West a distance of 234.00 feet; thence South 26°13'03" West a distance of 280.15 feet to the

Continued on next page

Northerly line of Mill Street; thence North 63°44'52" West, along the Northerly line of Mill Street, a distance of 208.34 feet to the Point of Beginning.

said land is shown and delineated as Parcel A on Record of Survey Map No. 3804, recorded June 23, 2000 as Document No. 2458502, Official Records.

BASIS OF BEARINGS: Recorded of Survey Map Number 2775, File No. 1834848 of the Official Records of Washoe County, Nevada; NAD 83, Nevada West Zone.

APN: 012-211-26

Document Number 2458501 is provided pursuant to the requirements of Section 1, NRS 111.312

FILED
Electronically
CV12-02222
2024-02-12 04:36:55 PM
Alicia L. Lerud
Clerk of the Court
Transaction # 10155860 : csulezic

EXHIBIT “4”

EXHIBIT “4”

3025

**IN THE SECOND JUDICIAL DISTRICT COURT OF THE STATE OF NEVADA
IN AND FOR THE COUNTY OF WASHOE**

ALBERT THOMAS, et. al.,

Plaintiff(s),

v.

MEI-GSR HOLDINGS, LLC., a Nevada
Limited Liability Company, AM-GSR
Holdings, LLC., a Nevada Limited Liability
Company, GRAND SIERRA RESORT UNIT
OWNERS' ASSOCIATION, a Nevada
Nonprofit Corporation, GAGE VILLAGE
COMMERCIAL DEVELOPMENT, LLC., a
Nevada Limited Liability Company, and DOES
I-X inclusive,

Defendant(s).

Case No. CV12-02222


Dept. No.: 10

ORDER APPROVING PARTIES STIPULATION

The Court having received and reviewed the Stipulation signed by attorneys for Plaintiffs and Defendants and Exhibit 1 attached thereto and the same having been filed with the Court on February 6, 2023, ("Stipulation") and good cause appearing,

1 IT IS ORDERED that the Receiver shall execute the “certification” of the Agreement to
2 Terminate, a true and correct copy of which is attached to the Stipulation as Exhibit 1.

3
4 Dated this 7 day of February, 2023.

5
6 
7 Hon. Elizabeth Gonzalez, (Ret.)
8 Sr. District Court Judge
9

10
11 **Submitted by:**

12 ABRAN VIGIL, ESQ.
13 Nevada Bar No. 7548
14 ANN HALL, ESQ.
15 Nevada Bar No. 5447
16 DAVID C. McELHINNEY, ESQ.
17 Nevada Bar No. 0033
18 MERUELO GROUP, LLC
19 *Attorneys for Defendants*
20 *MEI-GSR Holdings, LLC,*
21 *AM-GSR Holdings, LLC, and*
22 *GAGE VILLAGE*
23 *COMMERCIAL*
24 *DEVELOPMENT, LLC*
25
26
27
28

1
2
3
4
5
6
7
8
9
10
11
12
13
14
15
16
17
18
19
20
21
22
23
24
25
26
27
28

INDEX OF EXHIBITS

1. February 6, 2023 Signed and Filed Stipulation..... 6-24 pp.

Exhibit 1

1 **3795**

2 ABRAN VIGIL, ESQ.
3 Nevada Bar No. 7548
4 ANN HALL, ESQ.
5 Nevada Bar No. 5447
6 DAVID C. McELHINNEY, ESQ.
7 Nevada Bar No. 0033
8 MERUELO GROUP, LLC
9 Legal Services Department
10 5th Floor Executive Offices
11 2535 Las Vegas Boulevard South
12 Las Vegas, NV 89109
13 Tel: (562) 454-9786
14 abran.vigil@meruelogroup.com
15 ann.hall@meruelogroup.com
16 david.mcelhinney@meruelogroup.com

17 *Attorneys for Defendants MEI-GSR Holdings,*
18 *LLC, AM-GSR Holdings, LLC, and GAGE*
19 *VILLAGE COMMERCIAL DEVELOPMENT,*
20 *LLC*

21 **IN THE SECOND JUDICIAL DISTRICT COURT OF THE STATE OF NEVADA**
22 **IN AND FOR THE COUNTY OF WASHOE**

23 ALBERT THOMAS, et. al.,

24 Plaintiff(s),

25 v.

26 MEI-GSR HOLDINGS, LLC., a Nevada
27 Limited Liability Company, AM-GSR
28 Holdings, LLC., a Nevada Limited Liability
Company, GRAND SIERRA RESORT UNIT
OWNERS' ASSOCIATION, a Nevada
Nonprofit Corporation, GAGE VILLAGE
COMMERCIAL DEVELOPMENT, LLC., a
Nevada Limited Liability Company, and DOES
I-X inclusive,

Defendant(s).

Case No. CV12-02222

Dept. No.: 10

STIPULATION

IT IS HEREBY STIPULATED AND AGREED, by and between Plaintiffs ALBERT
THOMAS, et al., by and through their counsel JARRAD MILLER, ESQ. and Defendants MEI-
GSR Holdings, LLC; AM-GSR Holdings, LLC.; and GAGE VILLAGE COMMERCIAL

1 DEVELOPMENT, LLC; that the attached Agreement to Terminate has been approved by the
2 parties as compliant with the Court order of January 26, 2023 (filed at 11:06 a.m.) The parties
3 allow the Receiver to execute the "certification" of the Agreement to Terminate in accordance
4 with Court Order.

5
6 **AFFIRMATION PURSUANT TO NRS 239B.030**


7 The undersigned does hereby affirm that the preceding document does not contain the
8 social security number of any person.

9
10 **IT IS SO STIPULATED.**

11
12 By: /s/ David McElhinney, Esq.

13
14 6th ^{February} of ~~January~~, 2023.

15
16 David McElhinney
17 2500 East Second Street
18 Reno, NV 89595
19 Attorney for Defendants

By: 

2nd ^{Feb.} of ~~January~~, 2023.

20
21 Jarrad Miller
22 Robertson, Johnson, Miller and Williamson
23 50 W. Liberty Street Suite 600
24 Reno, NV 89501
25 Attorney for Plaintiffs
26
27
28

1 **CERTIFICATE OF SERVICE**

2 Pursuant to NRCP 5(b), I certify that I am employed in County of Clark, State of Nevada
3 and, on this date, February 6, 2023 I deposited for mailing with the United States Postal Service,
4 and served by electronic mail, a true copy of the attached document addressed to:


5 G. David Robertson, Esq., SBN 1001
6 Jarrad C. Miller, Esq., SBN 7093
7 Briana N. Collings, Esq. SBN 14694
8 ROBERTSON, JOHNSON, MILLER &
9 WILLIAMSON
10 50 West Liberty Street, Suite 600
11 Reno, Nevada 89501
12 Tel: (775) 329-5600
13 jarrad@nvlawyers.com
14 briana@nvlawyers.com
15 *Attorneys for Plaintiffs*

F. DeArmond Sharp, Esq., SBN 780
Stefanie T. Sharp, Esq. SBN 8661
ROBISON, SHARP, SULLIVAN & BRUST
71 Washington Street
Reno, Nevada 89503
Tel: (775) 329-3151
Tel: (775) 329-7169
dsharp@rssblaw.com
ssharp@rssblaw.com
Attorneys for the Receiver
Richard M. Teichner

11 Robert L. Eisenberg, Esq. SBN 0950
12 LEMONS, GRUNDY, & EISENBERG
13 6005 Plumas Street, Third Floor
14 Reno, Nevada 89519
15 *Attorney for Plaintiffs*

Jordan T. Smith, Esq.
Pisanelli Bice PLLC
400 South 7th Street, Suite 300
Las Vegas, NV 89101

15 Further, I certify that on the February 6, 2023, I electronically filed the foregoing with the
16 Clerk of the Court electronic filing system, which will send notice of electronic filings to all
17 persons registered to receive electronic service via the Court's electronic filing and service system.
18 DATED this February 6, 2023

19 
20 Iliana Godoy
21
22
23
24
25
26
27
28

INDEX OF EXHIBITS

1. Agreement to Terminate Condominium Hotel, Condominium Hotel Association, and Declaration of Covenants, Conditions, Restrictions and Reservation of Easements.. 6-17 pp.

Exhibit 1

APNS: 012-211-24; 012-211-28; 012-211-36;
012-491-01; 012-491-02; 012-491-04;
012-491-05; 012-491-08; 012-491-12;
012-491-13; 012-492-01 through 012-492-06;
012-492-08; 012-492-08; 012-492-14 through
012-492-16; 012-492-18; 012-493-01; 012-493-02;
012-493-04 through 012-493-06

When recorded please mail to:
Grand Sierra Resort Unit Owners Association
c/o Associa Sierra North
10509 Professional Circle #200
Reno, NV 89521

The undersigned hereby affirms that this document, including any exhibits, submitted for recording does not contain the social security number of any person or persons. (Per NRS 239B.030)

**AGREEMENT TO TERMINATE CONDOMINIUM HOTEL, CONDOMINIUM HOTEL
ASSOCIATION, AND DECLARATION OF COVENANTS, CONDITIONS,
RESTRICTIONS AND RESERVATION OF EASEMENTS**

Condominium Hotel : Hotel-Condominiums At Grand Sierra Resort

Association : Grand Sierra Resort Unit – Owner’s Association

Declaration : Declaration of Covenants, Conditions, Restrictions and Reservation of Easements for Hotel-Condominiums at Grand Sierra Resort recorded December 15, 2006 as Document No. 3475705, Official records Washoe County, Nevada and all amendments thereto, including but not limited to the Seventh Amendment to Condominium Declaration of Covenants, Conditions, Restrictions and Easements for Hotel-Condominiums at Grand Sierra Resort recorded June 27, 2007 as Document No. 3548504 and the Ninth Amendment to Condominium Declaration of Covenants, Conditions, Restrictions and Easements for Hotel-Condominiums at Grand Sierra Resort re-recorded November 30, 2021 as Document No. 5253317.

Real Property : The legal description is included in Exhibit A attached hereto. This legal description is Exhibit A from the Declaration.

The undersigned Hotel Unit Owner and the owners of units at the Condominium Hotel representing at least eighty percent (80%) of the votes in the Association defined above (the “80% Units’ Owners”) hereby agree as follows:

1. Termination of Condominium Hotel. At a meeting conducted by the Association on January 18, 2023 (the “Meeting”), Hotel Unit Owner and 80% Units’ Owners approved the termination of the Condominium Hotel. The Condominium Hotel is terminated effective upon the filing of this Agreement in the records of the Office of the County Recorder of Washoe County, State of Nevada.

2. Sale of Common Elements, Shared Components, and Units. Following termination of the Condominium Hotel, all of the common elements, shared components, and units of the Condominium Hotel shall be sold pursuant to the terms of a subsequently drafted Agreement for Sale of Condominium Hotel Interests and further Court Order from the Second Judicial District Court of the State of Nevada in and for the County of Washoe in Case No. CV12-02222 (“Receivership Action”). Pursuant to NRS 116.2118(5), approval of the yet to be drafted Agreement for Sale of Condominium Hotel Interests must take place at a meeting and receive approval from the Hotel Unit Owner and 80% of the Units’ Owners and be approved by the Court in the Receivership Action.

3. Approval of Sale of Real Estate. At the Meeting, Hotel Unit Owner and 80% Units’ Owners authorized the Association controlled by the Receiver appointed in the Receivership Action, on behalf of the Units’ Owners, to contract for the sale of real estate owned by the Units’ Owners in the Condominium Hotel. For all real estate to be sold following termination, title to that real estate, upon execution of this termination agreement, vests in the Association with the Receiver as trustees for the holders of all interests in the units. And as long as the Association hold title to the real estate, each of the Unit’s Owners shall have a right of occupancy as provided in the Declaration and during that period of occupancy, each of the Units’ Owners shall remain liable for all assessments, shared expenses and other obligations imposed on Units’ Owners by applicable Nevada law or the Declaration.

4. Termination of Association. At the Meeting, Hotel Unit Owner and 80% of Units’ Owners approved the termination of the Association. The Association defined above now has all powers necessary and appropriate to affect the sale. Until the sale has been concluded and the proceeds thereof distributed upon Court approval in the Receivership Action, the Association continues in existence with all powers it had before termination under the receivership. Upon execution of the sale documents and distribution of the proceeds and an order issued in the Receivership Action the Association will be terminated.

5. Termination of Declaration. The Declaration is terminated effective upon the filing of this Agreement in the records of the Office of the County Recorder of Washoe County, State of Nevada unless otherwise ordered by the Court in the Receivership Action, or the Association is terminated in accordance with paragraph 4 herein. A Rescission and Notice of Termination of the Declaration shall also be recorded on or before the date identified in Section 8 below.

6. Severability. If any provision of this Agreement is held to be invalid or unenforceable to any extent, the invalidity or unenforceability of that provision shall not affect any other provision of this Agreement so long as the essential terms of the transactions contemplated

by this Agreement remain enforceable or otherwise ordered in the Receivership Action. The stricken provision or part shall be replaced, to the extent possible, with a legal, enforceable, and valid provision that is as similar in tenor to the stricken provision or part as is legally possible so as to effect the original intent of the parties as closely as possible. If modifying or disregarding the unenforceable provision would result in failure of an essential purpose of this Agreement, the entire Agreement is to be held unenforceable.

7. Compliance. To the extent that any provisions of this Agreement, should be deleted, modified, or amended in order to comply with the provisions of the Declaration or Nevada Revised Statutes, those provisions shall be deleted, modified, or amended accordingly in a self-executing manner to the same extent necessary to achieve compliance and achieve the essential purposes of this Agreement unless otherwise ordered in the Receivership Action. All other terms of this Agreement shall remain in full force and effect.

8. Effectiveness of Agreement. This Agreement will be void unless it is recorded on or before December 1, 2050.

9. General Provisions. This Agreement may be executed in counterparts and may be further altered by Court Order.

[End of Page – Signatures Follow]

EXECUTION

The parties executed this Agreement as of the date first written above.

HOTEL UNIT OWNER:

MEI-GSR HOLDINGS, LLC,
a Nevada limited liability company

By: _____
Alex Meruelo
Manager

80% of UNITS' OWNERS:

AM-GSR HOLDINGS LLC
a Nevada limited liability company

By: _____
Alex Meruelo
Manager

GAGE VILLAGE COMMERCIAL
DEVELOPMENT, LLC, a California
limited liability company

By: _____
Alex Meruelo
Manager

CERTIFICATION ON NEXT PAGE

Certification

The undersigned, hereby certifies, under penalty of perjury, that this Agreement to Terminate (a) was provided to its members for action and that at least eighty percent (80%) voted in favor of termination of the Association and termination of the Declaration; (b) that the affirmative action was taken by those members whose votes are recorded in the official records of the Association, and (c) that such affirmative vote conforms with the requirements found in the Declaration.

ASSOCIATION:

Grand Sierra Resort Unit-Owners Association, A
Nevada Nonprofit Corporation

By: _____
Richard M. Teichner, Receiver

STATE OF NEVADA)
)
COUNTY OF _____)

This instrument was acknowledged before me on _____, 2023, by Alex Meruelo as Manager of MEI-GSR Holdings, LLC, a Nevada limited liability company, as manager of AM-GSR HOLDINGS LLC, a Nevada limited liability company, and as manager of GAGE VILLAGE COMMERCIAL DEVELOPMENT, LLC, a California limited liability company

Notary Public

STATE OF NEVADA)
)
COUNTY OF WASHOE)

This instrument was acknowledged before me on _____, 2023, by _____ as Receiver of Grand Sierra Resort Unit-Owners Association, a Nevada nonprofit corporation.

Notary Public

EXHIBIT A

Legal Description

The land referred to herein is situated in the State of Nevada, County of, described as follows:

PARCEL 1:

All that certain lot, piece or parcel of land situated in the City of Reno, County of Washoe, State of Nevada, Section Seven (7), Township Nineteen (19) North, Range Twenty (20) East, M.D.M.:

BEGINNING at the Northwest corner of Parcel Map No. 340, recorded November 10, 1976, Official Records, Washoe County, Nevada, said POINT OF BEGINNING being further described as lying on the Southerly right of way of Glendale Avenue;

THENCE North 88°15'47" East along said Southerly right of way 347.44 feet to a found 5/8" rebar with cap, stamped "Summit Engineers RLS 4737", said point also being the Northeast corner of Parcel 1 of Parcel Map 338, recorded November 10, 1976, Official Records, Washoe County, Nevada;

THENCE South 00°06'54" East along the East line of said Parcel 1, a distance of 208.59 feet;

THENCE South 89°53'06" West, 174.30 feet;

THENCE South 00°06'54" East, 158.86 feet to the South line of said Parcel 2;

THENCE North 89°23'54" West along said South line, a distance of 174.31 feet to a found 5/8" rebar, being the Southwest corner of said Parcel 1;

THENCE North 00°05'36" East along the West line of Parcel 1, a distance of 355.44 feet to the POINT OF BEGINNING.

Said parcel is also shown as Adjusted Parcel 2 on Record of Survey No. 3004.

APN: 012-211-24.

PARCEL 1-A:

A non-exclusive easement for the right, privilege and authority
Continued on next page

for the purpose only of ingress and egress of vehicles and/or persons in, upon and over the roadway and cuts, located on the land and premises, situated in the County of Washoe, State of Nevada, described as follows:

The following describes a parcel of ground located within the South 1/2 of Section 7, Township 19 North, Range 20 East, M.D.B.&M., County of Washoe, State of Nevada, and being more particularly described as follows:

BEGINNING at the Northeast corner of Parcel B, as shown on Parcel Map No. 227, filed in the office of the Washoe County Recorder on the 28th day of February, 1976, File No. 397925; thence South $89^{\circ}23'54''$ East, 51.51 feet;

THENCE North $89^{\circ}53'06''$ East, 10.00 feet to the true point of beginning; thence North $0^{\circ}06'54''$ West, 29.91 feet, thence 15.71 feet on the arc of a tangent curve to the left, having a radius of 10.00 feet and a central angle of $90^{\circ}00'00''$; thence North $0^{\circ}06'54''$ West, 60.00 feet; thence 15.71 feet on the arc of a curve to the left whose tangent bears North $89^{\circ}53'06''$ East, having a radius of 10.00 feet and a central angle of $90^{\circ}00'00''$; thence North $0^{\circ}06'54''$ West, 80.00 feet; thence 15.71 feet on the arc of a tangent curve to the left, having a radius of 10.00 feet and a central angle of $90^{\circ}00'00''$;

THENCE North $0^{\circ}06'54''$ West, 60.00 feet; thence 15.71 feet on the arc of a curve to the left, whose tangent bears North $89^{\circ}53'06''$ East, having a radius of 10.00 feet and a central angle of $90^{\circ}00'00''$; thence North $0^{\circ}06'54''$ West, 90.00 feet;

THENCE 15.55 feet on the arc of a tangent curve to the right, having a radius of 9.72 feet and a central angle of $91^{\circ}37'19''$ to a point on the Southerly right of way of Glendale Avenue; thence along said Southerly right of way line North $88^{\circ}15'47''$ East, 69.74 feet; thence departing said Southerly right of way line, 15.42 feet on the arc of a curve to the right, whose tangent bears South $88^{\circ}15'47''$ West, having a radius of 10.00 feet and a central angle of $88^{\circ}22'41''$; thence South $0^{\circ}06'54''$ East, 361.61 feet; thence South $89^{\circ}53'06''$ West, 50.00 feet to the true point of beginning.

Continued on next page

EXCEPT all that portion of said easement lying within the hereinabove described Parcel 1.

Document Number 2292338 is provided pursuant to the requirements of Section 1. NRS 111.312

PARCEL 2:

A portion of the North Half (N 1/2) of Section 18, Township 19 North, Range 20 East, M.D.M., more particularly described as follows:

COMMENCING at the Section corner common to Sections 7, 8, 17 and 18, Township 19 North, Range 20 East, M.D.M. and proceeding South $10^{\circ}25'59''$ East, a distance of 99.98 feet to a 1/2 inch diameter pin, said pin being at the Northeast corner of that land conveyed from Matley, et al, to Lee Brothers, in a deed recorded as Document No. 306898 of the Official Records of Washoe County, Nevada; thence North $89^{\circ}00'20''$ West, along the Northerly line of said Parcel, a distance of 553.20 feet to a 1/2 inch diameter iron pin; thence South $60^{\circ}59'40''$ West, a distance of 187.77 feet to a 1/2 inch diameter iron pin; thence North $84^{\circ}35'28''$ West, a distance of 24.46 feet to the TRUE POINT OF BEGINNING; thence North $84^{\circ}35'28''$ West, a distance of 231.51 feet; thence South $00^{\circ}54'52''$ West, a distance of 370.06 feet to a galvanized steel fence post; thence North $54^{\circ}40'01''$ West, a distance of 335.84 feet to a point on the Southerly right of way line of Greg Street; thence along the Southerly right of way line of Greg Street the following four (4) courses and distances: 1) North $47^{\circ}58'37''$ East, a distance of 232.02 feet; 2) from a tangent which bears the last named course, along a circular curve to the right with a radius of 760.00 feet and a central angle of $19^{\circ}23'42''$, an arc length of 257.27 feet to a point of compound curvature; 3) along said compound circular curve to the right with a radius of 45.00 feet and central angle of $83^{\circ}54'13''$, an arc length of 65.90 feet; 4) South $28^{\circ}43'28''$ East a distance of 134.97 feet to the TRUE POINT OF BEGINNING, all as shown and set forth on that certain Record of Survey for MOM GRAND, filed in the office of the County Recorder of Washoe County, Nevada, on November 24, 1981, as File No. 769945.

APN: 012-231-29

Continued on next page

Document Number 2292339 is provided pursuant to the requirements of Section 1. NRS 111.312

PARCEL 3:

A parcel of land situate in Sections 7 & 18, Township 19 North, Range 20 East, M.D.M., Reno, Washoe County, Nevada, and more particularly described as follows:

Beginning at the intersection of the Northerly line of Mill Street with the Easterly line of U.S. Highway 395 as shown on Record of Survey Map Number 1518, File Number 769946 of the Official Records of Washoe County, Nevada, from which the Northeast corner of said Section 18 bears North 86°22'05" East a distance of 3260.13 feet; thence along the Easterly line of Interstate 580 the following eight (8) courses and distances; 1) North 09°34'52" West, a distance of 352.44 feet; 2) North 03°28'05" West, a distance of 425.16 feet; 3) North 01°26'55" West, a distance of 498.41 feet; 4) North 01°24'09" West, a distance of 434.30 feet; 5) from a tangent which bears North 01°25'23" West, along a circular curve to the right with a radius of 858.06 feet and a central angle of 36°09'39", an arc length of 541.54 feet; 6) from an tangent which bears North 34°44'16" East along a circular curve to the left with a radius of 900.00 feet and a central angle of 28°28'08", an arc length of 447.19 feet; 7) North 06°16'08" East a distance of 117.19 feet; 8) from a tangent which bears the last named course, along a circular curve to the right with a radius of 61.15 feet and a central angle of 83°37'49", an arc length of 89.26 feet to a point on the Southerly line of Glendale Avenue; thence along the Southerly line of Glendale Avenue the following four (4) courses and distances; 1) North 89°53'57" East, a distance of 196.41 feet; 2) North 00°06'21" East, a distance of 4.00 feet; 3) North 89°53'57" East, a distance of 11.17 feet; 4) North 82°16'07" East, a distance of 80.83 feet to a point on the Westerly line of Watson and Meehan Corporation Property, said point being the Northeastly corner of Parcel No. 1, as shown on the Parcel Map No. 340, filed in the Office of Washoe County Recorder on November 10, 1976 File No. 434453; thence along the Westerly, Southerly, and Easterly lines of said Watson and Meehan Corporation Property the following three (3) courses and distances: 1) South 00°05'56" West, a distance of 355.44 feet; 2) South

Continued on next page

89°23'34" East, a distance of 348.62 feet; 3) North
 00°06'34" West, a distance of 369.63 feet to a point on the
 Southerly right of way line of Glendale Avenue, said point
 being the Northeast corner of Parcel No. 1, as shown on
 the Parcel Map No. 338, filed in the Office of Washoe
 County Recorder on November 10, 1976, File No. 434451;
 thence North 88°16'07" East, along the Southerly right of
 way line of Glendale Avenue, a distance of 156.65 feet;
 thence South 02°12'06" East a distance of 4.24 feet to the
 Northeast corner of a concrete block wall, thence South
 02°12'06" East, along Easterly face of said block wall, a
 distance of 13.05 feet to an angle point in said block
 wall; thence North 88°00'20" East, along the Northerly
 line of said block wall, a distance of 61.31 feet to a chain
 link fence; thence along said chain link fence the
 following seventeen (17) courses and distances; 1) South
 88°11'19" East, a distance of 10.04 feet; 2) South 79°03'12"
 East, a distance of 10.54 feet; 3) South 70°04'24" East, a
 distance of 9.08 feet; 4) South 56°48'54" East, a distance
 of 10.33 feet; 5) South 52°50'24" East, a distance of 49.76
 feet; 6) South 49°03'32" East, a distance of 10.57 feet; 7)
 South 39°43'47" East, a distance of 78.93 feet; 8) South
 41°22'11" East, a distance of 10.14 feet; 9) South
 48°20'20" East, a distance of 10.07 feet; 10) South
 54°50'53" East, a distance of 10.04 feet; 11) South
 59°44'13" East, a distance of 39.96 feet; 12) South
 50°21'10" East, a distance of 10.37 feet; 13) South
 39°50'28" East, a distance of 10.12 feet; 14) South
 31°57'47" East, a distance of 105.60 feet; 15) South
 20°08'38" East, a distance of 76.52 feet; 16) South
 34°19'10" East, a distance of 165.32 feet; 17) South
 14°17'58" East, a distance of 279.78 feet; thence along a
 line that is more or less coincident with said chain link
 fence the following fifteen (15) courses and distances: 1)
 South 06°44'18" East, a distance of 109.36 feet; 2) South
 05°15'13" East, a distance of 158.53 feet; 3) South
 27°57'06" East, a distance of 129.07 feet; 4) South
 43°18'46" East, a distance of 228.10 feet; 5) South
 44°58'46" East, a distance of 133.07 feet; 6) South 38°2'46"
 East, a distance of 64.06 feet; 7) South 47°15'56" East, a
 distance of 107.92 feet; 8) South 50°50'59" East, a
 distance of 489.05 feet; 9) South 55°41'02" East, a distance
 of 45.51 feet; 10) South 46°38'29" East, a distance of 98.99
 feet; 11) South 63°53'42" East a distance of 151.28 feet;
 12) South 52°31'06" East, a distance of 151.08 feet; 13)

Continued on next page

North 78°53'28" East, a distance of 75.55 feet; 14) South 73°46'40" East, a distance of 132.04 feet; 15) South 64°35'20" East, a distance of 98.69 feet to a point on the Northerly right of way line of Greg Street; thence along the Northerly right of way line of Greg Street the following ten (10) courses and distances: 1) South 20°40'40" West, a distance of 294.78 feet; 2) from a tangent which bears South 47°48'19" West, along a circular curve to the right with a radius of 750.00 feet and a central angle of 27°10'38", and arc length of 355.75 feet; 3) South 74°58'57" West, a distance of 120.67 feet; 4) from a tangent which bears the last named course, along a circular curve to the right with a radius of 36.00 feet and a central angle of 33°49'47", an arc length of 20.00 feet to a point of compound curvature; 5) along said compound circular curve to the right with a radius of 116.00 feet and a central angle of 32°40'13", an arc length of 66.14 feet; 6) South 71°14'17" West, a distance of 50.82 feet; 7) South 11°03'06" East, a distance of 8.54 feet; 8) from a tangent which bears the last named course, along a circular curve to the right with a radius of 36.00 feet and a central angle of 76°26'01", an arc length of 48.02 feet to a point of reverse curvature; 9) along said reverse circular curve to the left with a radius of 604.00 feet and a central angle of 17°23'58", an arc length of 183.42 feet; 10) South 47°58'57" West, a distance of 824.52 feet to the Northeast corner of parcel conveyed to Bruno Penna, et al, recorded as Document No. 83899, Official Records of Washoe County, Nevada; thence North 63°46'57" West along the Northerly line of said Penna Parcel, a distance of 1099.66 feet to the Northeast corner of Parcel B as shown on Parcel Map No. 341, filed in the office of Washoe County recorded on November 10, 1976, File No. 434484, thence South 26°13'03" West, along the Easterly line of said Parcel B, a distance of 266.37 feet; thence South 18°46'57" East and distance of 28.28 feet to a point on the Northerly right of way line of Mill Street; thence North 63°44'52" West, along said Northerly right of way line, a distance of 80.00 feet; thence North 26°13'03" East, a distance of 286.32 feet to the Northerly line of said Penna Parcel; thence from a tangent which bears North 63°43'05" East, along a circular curve to the left with a radius of 86.58 feet and a central angle of 81°21'28" an arc length of 123.19 feet; thence North 77°48'23" West a distance of 234.00 feet; thence South 26°13'03" West a distance of 280.15 feet to the

Continued on next page

Northerly line of Mill Street; thence North $63^{\circ}44'52''$ West, along the Northerly line of Mill Street, a distance of 208.34 feet to the Point of Beginning.

said land is shown and delineated as Parcel A on Record of Survey Map No. 3804, recorded June 23, 2000 as Document No. 2458502, Official Records.

BASIS OF BEARINGS: Recorded of Survey Map Number 2775, File No. 1834848 of the Official Records of Washoe County, Nevada; NAD 83, Nevada West Zone.

APN: 012-211-26

Document Number 2458501 is provided pursuant to the requirements of Section 1. NRS 111.312

EXHIBIT “5”

EXHIBIT “5”



DEAN HELLER
Secretary of State
206 North Carson Street
Carson City, Nevada 89701-4299
(775) 684-5708
Website: secretaryofstate.biz

Entity #
E0891832006-6
Document Number
00001108803-01

Date Filed:
12/6/2006 4:58:21 PM
In the office of

Dean Heller

Dean Heller

ABOVE SPA: Secretary of State

Nonprofit Articles of Incorporation
(PURSUANT TO NRS 82)

1. Name of Corporation:	Grand Sierra Resort Unit-Owners' Association			
2. Resident Agent Name and Street Address: <small>(must be a Nevada address where process may be served)</small>	Fahrendorf, Vitoria, Oliphant & Oster L.L.P. c/o Nathan J. Aman, Esq. Name: 327 California Avenue Physical Street Address P.O. Box 3677 Additional Mailing Address: Reno City NEVADA State 89509 Zip Code Reno City NV State 89505 Zip Code			
3. Names, Addresses, Number of Board of Directors/Trustees:	The names and addresses of the First Board of Directors/Trustees are as follows: 1. Roberts H. Pace, Jr. Name: 2500 East Second Street Street Address Reno City NV State 89595 Zip Code 2. Greg Vorreyer Name: 2500 East Second Street Street Address Reno City NV State 89595 Zip Code 3. Michael Carsch Name: 2500 East Second Street Street Address Reno City NV State 89595 Zip Code 4. Name: Street Address: City: State: Zip Code:			
4. Purpose:	The purpose of this Corporation shall be: To operate as an association pursuant to NRS Chapter 116.			
5. Names, Addresses and Signatures of Incorporators: <small>(attach additional pages if there is more than 1 incorporator)</small>	Nathan J. Aman, Esq. Name: 327 California Avenue Street Address Reno City NV State 89509 Zip Code <i>Nathan J. Aman</i> Signature			
6. Certificate of Acceptance of Appointment of Resident Agent:	I hereby accept appointment as Resident Agent for the above named corporation. <i>Nathan J. Aman</i> Authorized Signature of R.A. or On Behalf of R.A. Company 12/6/06 Date			

This form must be accompanied by appropriate fees.

Nevada Secretary of State Form NRS 82 ARTICLES 2003
Revised on 09/29/05

FILED
Electronically
CV12-02222
2024-02-12 04:36:55 PM
Alicia L. Lerud
Clerk of the Court
Transaction # 10155860 : csulezic

EXHIBIT “6”

EXHIBIT “6”

Jordan T. Smith, Esq., Bar No. 12097

JTS@pisanellibice.com

PISANELLI BICE PLLC

400 South 7th Street, Suite 300

Las Vegas, Nevada 89101

Telephone: 702.214.2100

Facsimile: 702.214.2101

Abran Vigil, Esq., Bar No. 7548

abran.vigil@meruelogroup.com

Ann Hall, Esq., Bar No. 5447

ann.hall@meruelogroup.com

David C. McElhinney, Esq., Bar No. 0033

david.mcelhinney@meruelogroup.com

MERUELO GROUP, LLC

Legal Services Department

5th Floor Executive Offices

2535 Las Vegas Boulevard South

Las Vegas, NV 89109

Tel: (562) 454-9786

Attorneys for Defendants

MEI-GSR Holdings, LLC;

Gage Village Commercial Development, LLC;

and AM-GSR Holdings, LLC

IN THE SECOND JUDICIAL DISTRICT COURT OF THE STATE OF NEVADA

IN AND FOR THE COUNTY OF WASHOE

ALBERT THOMAS, individually; JANE
DUNLAP, individually; JOHN DUNLAP,
individually; BARRY HAY, individually;
MARIE-ANNE ALEXANDER, as Trustee of
the MARIE-ANNIE ALEXANDER LIVING
TRUST; MELISSA VAGUJHELYI and
GEORGE VAGUJHELYI, as Trustees of the
GEORGE VAGUJHELYI AND MELISSA
VAGUJHELYI 2001 FAMILY TRUST
AGREEMENT, U/T/A APRIL 13, 2001; D'
ARCY NUNN, individually; HENRY NUNN,
individually; MADELYN VAN DER BOKKE,
individually; LEE VAN DER BOKKE,
individually; DONALD SCHREIFELS,
individually; ROBERT R. PEDERSON,
individually and as Trustee of the PEDERSON
1990 TRUST; LOU ANN PEDERSON,
individually and as Trustee of the PEDERSON
1990 TRUST; LORI ORDOVER, individually;
WILLIAM A. HENDERSON, individually;
CHRISTINE E. HENDERSON, individually;
LOREN D. PARKER, individually; SUZANNE
C. PARKER, individually; MICHAEL IZADY,
individually; STEVEN TAKAKI, individually;

Case No.: CV12-0222
Dept. No.: 10 (Senior Judge)

FINAL JUDGMENT

1 FARAD TORABKHAN, individually; SAHAR
2 TAVAKOL, individually; M&Y HOLDINGS,
3 LLC; JL&YL HOLDINGS, LLC; SANDI
4 RAINES, individually; R. RAGHURAM,
5 individually; USHA RAGHURAM,
6 individually; LORI K. TOKUTOMI,
7 individually; GARRET TOM, individually;
8 ANITA TOM, individually; RAMON
9 FADRILAN, individually; FAYE FADRILAN,
10 individually; PETER K. LEE and MONICA L.
11 LEE, as Trustees of the LEE FAMILY 2002
12 REVOCABLE TRUST; DOMINIC YIN,
13 individually; ELIAS SHAMIEH, individually;
14 JEFFREY QUINN individually; BARBARA
15 ROSE QUINN individually; KENNETH
16 RICHE, individually; MAXINE RICHE,
17 individually; NORMAN CHANDLER,
18 individually; BENTON WAN, individually;
19 TIMOTHY D. KAPLAN, individually;
20 SILKSCAPE INC.; PETER CHENG,
21 individually; ELISA CHENG, individually;
22 GREG A. CAMERON, individually; TMI
23 PROPERTY GROUP, LLC; RICHARD LUTZ,
24 individually; SANDRA LUTZ, individually;
25 MARY A. KOSSICK, individually; MELVIN
26 CHEAH, individually; DI SHEN, individually;
27 NADINE'S REAL ESTATE INVESTMENTS,
28 LLC; AJIT GUPTA, individually; SEEMA
GUPTA, individually; FREDRICK FISH,
individually; LISA FISH, individually;
ROBERT A. WILLIAMS, individually;
JACQUELIN PHAM, individually; MAY ANN
HOM, as Trustee of the MAY ANN HOM
TRUST; MICHAEL HURLEY, individually;
DOMINIC YIN, individually; DUANE
WINDHORST, individually; MARILYN
WINDHORST, individually; VINOD BHAN,
individually; ANNE BHAN, individually; GUY
P. BROWNE, individually; GARTH A.
WILLIAMS, individually; PAMELA Y.
ARATANI, individually; DARLENE
LINDGREN, individually; LAVERNE
ROBERTS, individually; DOUG MECHAM,
individually; CHRISINE MECHAM,
individually; KWANGSOO SON, individually;
SOO YEUN MOON, individually; JOHNSON
AKINDODUNSE, individually; IRENE
WEISS, as Trustee of the WEISS FAMILY
TRUST; PRAVESH CHOPRA, individually;
TERRY POPE, individually; NANCY POPE,
individually; JAMES TAYLOR, individually;
RYAN TAYLOR, individually; KI HAM,
individually; YOUNG JA CHOI, individually;
SANG DAE SOHN, individually; KUK
HYUNG (CONNIE), individually; SANG

(MIKE) YOO, individually; BRETT
MENMUIR, as Trustee of the CAYENNE
TRUST; WILLIAM MINER, JR., individually;
CHANH TRUONG, individually; ELIZABETH
ANDERS MECUA, individually; SHEPHERD
MOUNTAIN, LLC; ROBERT BRUNNER,
individually; AMY BRUNNER, individually;
JEFF RIOPELLE, individually; PATRICIA M.
MOLL, individually; DANIEL MOLL,
individually; and DOE PLAINTIFFS 1
THROUGH 10, inclusive ,

Plaintiff(s),

v.

MEI-GSR HOLDINGS, LLC, a Nevada
Limited Liability Company, AM-GSR
HOLDINGS, LLC, a Nevada Limited Liability
Company, GRAND SIERRA RESORT UNIT
OWNERS' ASSOCIATION, a Nevada
Nonprofit Corporation, GAGE VILLAGE
COMMERCIAL DEVELOPMENT, LLC., a
Nevada Limited Liability Company, and DOES
I-X inclusive,

Defendant(s).

This matter having come before the Court for a default prove-up hearing from March 23, 2015 to March 25, 2015, with Findings of Fact and Conclusions of Law and Judgment entered October 9, 2015, and again before the Court on July 8, 2022 and July 18, 2022 on Plaintiffs' November 6, 2015 Motion in Support of Punitive Damages Award, with an Order entered on January 17, 2023,

IT IS HEREBY ORDERED AND ADJUDGED that judgment is entered in favor of Plaintiffs and against Defendants as follows:

1. Against MEI-GSR in the amount of \$442,591.83 for underpaid revenues to Unit owners;
2. Against MEI-GSR in the amount of \$4,152,669.13 for the rental of units of owners who had no rental agreement;
3. Against MEI-GSR in the amount of \$1,399,630.44 for discounting owner's rooms without credits;
4. Against MEI-GSR in the amount of \$31,269.44 for discounted rooms with credits;
5. Against MEI-GSR in the amount of \$96,084.96 for "comp'd" or free rooms;

1 6. Against MEI-GSR in the amount of \$411,833.40 for damages associated with the bad
2 faith "preferential rotation system";

3 7. Against MEI-GSR in the amount of \$1,706,798.04 for improperly calculated and
4 assessed contracted hotel fees;

5 8. Against MEI-GSR in the amount of \$77,338.31 for improperly collected assessments;

6 **TOTAL COMPENSATORY DAMAGES.....\$8,318,215.54**

7 IT IS FURTHER ORDERED AND ADJUDGED that Plaintiffs be given and granted
8 punitive damages against Defendants in the total amount of **\$9,190,521.92**.

9 This Judgment shall accrue pre- and post-judgment at the applicable legal rate as provided
10 by Nevada law until fully satisfied. No pre-judgment interest shall accrue on the punitive damages
11 award.

12 IT IS FURTHER ORDERED AND ADJUDGED that Defendants shall take nothing by
13 way of their counterclaims which were previously stricken by the Court.

14
15 Dated this 2nd day of February, 2023

16
17 
18 THE HONORABLE ELIZABETH G. GONZALEZ
(RET.)

19 Respectfully submitted by:

20 PISANELLI BICE PLLC
21

22 By: /s/ Jordan T. Smith
23 Jordan T. Smith, Esq., #12097
24 400 South 7th Street, Suite 300
Las Vegas, Nevada 89101

25 *Attorneys for Defendants/Appellants*
26 *MEI-GSR Holdings, LLC;*
Gage Village Commercial Development, LLC;
and AM-GSR Holdings, LLC
27
28

EXHIBIT “7”

EXHIBIT “7”

DOC #5219259

08/25/2021 02:31:52 PM

Electronic Recording Requested By

HOA LAWYERS GROUP LLC

Washoe County Recorder

Kalie M. Work

Fee: \$43.00 RPTT: \$0

Page 1 of 2

When recorded return to:

HOA LAWYERS GROUP
9500 WEST FLAMINGO ROAD, SUITE 204
LAS VEGAS, NV 89147
Phone: (702) 222-4033

A.P.N. 012-491-07

Trustee Sale # **45807**

NOTICE OF DELINQUENT ASSESSMENT (LIEN)

In accordance with Nevada Revised Statutes and the Association's Declaration of Covenants, Conditions and Restrictions (CC&Rs) of the official records of **Washoe County, Nevada, Grand Sierra Resort Unit-Owners' Association** has a lien on the following legally described property.

The property against which the lien is imposed is commonly referred to as **2500 E 2ND ST 1714, RENO, NV 89595** and more particularly legally described as: **GRAND SIERRA RESORT PH 1A LT 1714 Book N/A Page N/A** in the County of **Washoe**.

The owner(s) of record as reflected on the public record as of today's date is (are): **SHEPHERD MOUNTAIN INVESTMENT GROUP LLC**

The mailing address(es) is: **3801 N CAPITAL OF TX HWY BLDG E240-218, AUSTIN, TX 78746**

The total amount due through today's date is: **\$1,898.01**. Of this total amount, **\$1,243.99** represents assessments, late fees, interest, and service charges. **\$505.00** represents collection and/or attorney's fees. **\$149.02** represents collection costs. All fees and costs are charged in accordance with Nevada Revised Statutes, §116.310313 and Nevada Administrative Code, §116.470. Note: Additional monies shall accrue under this claim at the rate of the claimant's regular monthly or special assessments, plus permissible late charges, costs of collection and interest, accruing subsequent to the date of this notice.

Date: 8/24/21

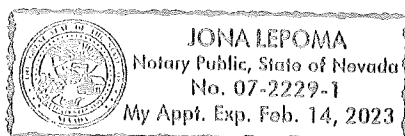
By: [Signature]

Kerry Faughnan, Esq. of HOA Lawyers Group on behalf of **Grand Sierra Resort Unit-Owners' Association**

State of Nevada
County of Washoe

SUBSCRIBED and SWORN to before me on 8/24/21 by **Kerry Faughnan**

(Seal)



(Signature)

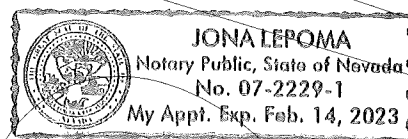
[Signature]
NOTARY PUBLIC

STATE OF NEVADA)
) ss
COUNTY OF CLARK)

On August 24, 2021, before me, a Notary Public in and for the State of Nevada, personally appeared Kerry Faughnan, who proved to me on the basis of satisfactory evidence to be the person whose name is subscribed to the within instrument and acknowledged to me that they executed the same in their authorized capacity, and that by their signature on the instrument the person, or the entity upon behalf of which the person acted, executed the instrument.

WITNESS my hand and official seal.

Jona Lepoma
Notary Public in and for Said County and State



(seal)

DOC #5236492

10/12/2021 04:31:05 PM

Electronic Recording Requested By
HOA LAWYERS GROUP LLC

Washoe County Recorder

Kalie M. Work

Fee: \$43.00 RPTT: \$0

Page 1 of 4

When recorded mail to:

HOA LAWYERS GROUP
9500 WEST FLAMINGO ROAD, SUITE 204
LAS VEGAS, NV 89147
Phone: 702-222-4033

A.P.N. 012-491-07

Trustee Sale No. **45807**

NOTICE OF DEFAULT AND ELECTION TO SELL UNDER HOMEOWNERS ASSOCIATION LIEN


WARNING! IF YOU FAIL TO PAY THE AMOUNT SPECIFIED IN THIS NOTICE, YOU COULD LOSE YOUR HOME, EVEN IF THE AMOUNT IS IN DISPUTE!

You may have the right to bring your account in good standing by paying all of your past due payments plus permitted costs and expenses within the time permitted by law for reinstatement of your account. The sale may not be set until ninety days from the date this notice of default is recorded or the date on which it is mailed, whichever is latest. The amount due is **\$3,211.78** as of the date of this notice and will increase until your account becomes current. To arrange for payment to stop the foreclosure, contact: **Grand Sierra Resort Unit-Owners' Association**, c/o HOA Lawyers Group, 9500 W. Flamingo Rd, Ste 204, Las Vegas, NV 89147, (702)222-4033. HOA Lawyers Group is the entity designated to enforce the Homeowner's Association's Lien by sale.

THIS NOTICE pursuant to that certain Notice of Delinquent Assessment Lien, recorded on **August 25, 0201** as document number **519259** of Official Records in the County of **Washoe**, State of Nevada. Owner(s): **SHEPHERD MOUNTAIN INVESTMENT GROUP LLC**, of **GRAND SIERRA RESORT PH 1A LT 1714**, as per map recorded in Book **N/A**, Pages **N/A**, as shown on the Plan and Subdivision map recorded in the Maps of the County of **Washoe**, State of Nevada. PROPERTY ADDRESS: **2500 E 2ND ST 1714, RENO, NV 89595** If you have any questions, you should contact an attorney. Notwithstanding the fact that your property is in foreclosure, you may offer your property for sale, provided the sale is concluded prior to the conclusion of the foreclosure. REMEMBER YOU MAY LOSE LEGAL RIGHTS IF YOU DO NOT TAKE PROMPT ACTION. NOTICE IS HEREBY GIVEN THAT HOA Lawyers Group is appointed trustee agent under the above referenced lien, dated **August 25, 0201**, on behalf of **Grand Sierra Resort Unit-Owners' Association** to secure assessment obligations in favor of said Association, pursuant to the terms contained in the Declaration of Covenants, Conditions, and Restrictions (CC&Rs). A default in the obligation for which said CC&Rs has occurred in that the payment(s) have not been made of homeowners assessments due from and all subsequent assessments, late charges, interest, collection and/or attorney fees and costs.

Dated:

OCT 12 2021



Steven Loizzi, Esq. of HOA Lawyers Group on behalf of **Grand Sierra Resort Unit-Owners' Association**

PLEASE SEE NEXT PAGE FOR ADDITIONAL INFORMATION

NOTICE OF DEFAULT AND ELECTION TO SELL UNDER HOMEOWNERS ASSOCIATION LIEN (Cont.)

NOTICE TO HOMEOWNER(S)

If you fail to bring your account current before the mandatory 90 day waiting period elapses, your property may be set for foreclosure sale. If your property is sold at foreclosure, you will have a 60 day period to redeem the property by paying the purchase price paid at the foreclosure auction with 1% interest per month together with additional costs and expenses as allowed by Nevada Revised Statutes, §116.3116(3) and any other charges or expenses authorized bylaw.

The Amount due as of the date of this document: **\$3,211.78**. This amount consists of the following:

\$1,609.62	Total of Assessments, Late Fees, Interest, Service Charges, Management Company Fees
\$935.00	Total of Collection Fees
\$667.16	Total amount of Collection Costs

The total amount of the delinquent obligation will continue to increase due to regular assessments, special assessments, late fees, interest and additional attorney and/or collection fees and costs. Please contact HOA Lawyers Group to obtain an accurate pay off amount prior to making payment.

NOTICE TO HOLDERS OF FIRST DEED OF TRUST OR FIRST MORTGAGE:

Pursuant to Nevada Revised Statutes, §116.3116(2), the HOA's assessment lien is senior to all other liens and encumbrances on the property except for: (1) liens and encumbrances recorded prior to the recordation of the Declaration; (2) a first security interest recorded before the assessment sought to be enforced became delinquent and (3) liens for real estate taxes and other governmental assessments or charges. HOWEVER, pursuant to NRS §116.3116(3), the HOA's assessment lien is senior to a first security interest to the extent of: (1) any charges incurred by the Homeowner's Association pursuant to NRS §116.310312; (2) the unpaid amount of assessments, not to exceed an amount equal to assessments for common expenses based on the periodic budget adopted by the HOA pursuant to NRS §116.3115 which would have come due in the absence of acceleration during the 9 months preceding the date on which this Notice of Default and Election to Sell is recorded pursuant to paragraph (b) of subsection 1 of NRS §116.31162; and (3) certain costs of collection incurred by the HOA in enforcing the delinquent assessment lien as set forth in NRS §116.3116(5). The portion of the HOA's delinquent assessment lien which is senior to any first security interest is commonly referred to as the Super Priority Lien ("SPL"). As of the recordation of this Notice of Default and Election to Sell, the amount of the Super Priority Lien is as follows:

\$0.00	Total amount of SPL Assessments (See, NRS §116.3115, 3116)
\$0.00	Total amount of SPL Collection Fees/Costs (See, NRS §116.3116(5))
\$0.00	<u>Total Super Priority Lien Amount as of the recordation of this Notice of Default</u>

NOTICE TO ALL PARTIES REGARDING ABATEMENT OF NUISANCE(S)

The amount of this lien attributable to expenses incurred in abating a public nuisance pursuant to NRS 116.310312 is \$0.00. Please be advised that nuisance abatement costs, if any, may be included in a separate abatement lien, the amount of which would not be reflected in this Notice of Default. Please contact HOA Lawyers Group for information on any separately recorded abatement lien.

PLEASE SEE NEXT PAGE FOR ADDITIONAL INFORMATION

**NOTICE OF DEFAULT AND ELECTION TO SELL UNDER HOMEOWNERS
ASSOCIATION LIEN (Cont.)**

WARNING TO HOLDERS OF FIRST SECURITY INTEREST

PURSUANT TO NRS §116.31162(b)(3), please be advised that:

The amount of the HOA's Super Priority Lien pursuant to NRS §116.3116(3), as set forth above, is **\$0.00**.

Any person or party claiming a first security interest in the property set forth herein is hereby notified that:

- If the holder of the first security interest on the unit does not satisfy the amount of the association's lien that is prior to that first security interest pursuant to subsection 3 of NRS 116.3116, the association may foreclose its lien by sale and that the sale may extinguish the first security interest as to the unit;
- If, not later than 5 days before the date of the sale, the holder of the first security interest on the unit satisfies the amount of the association's lien that is prior to that first security interest pursuant to subsection 3 of NRS 116.3116 and, not later than 2 days before the date of the sale, a record of such satisfaction is recorded in the office of the recorder of the county in which the unit is located, the association may foreclose its lien by sale but the sale may not extinguish the first security interest as to the unit.

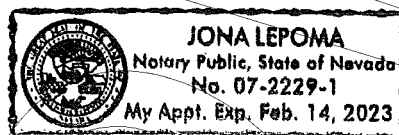
Please contact HOA Lawyers Group at 9500 W. Flamingo Rd, Ste 204, Las Vegas, NV 89147, (702)222-4033. HOA Lawyers Group is the entity designated to enforce the Homeowner's Association's Lien by sale.

STATE OF NEVADA)
) ss
COUNTY OF CLARK)

On Oct 12, 2021, before me, a Notary Public in and for the State of Nevada, personally appeared Steven Loizzi, Esq., who proved to me on the basis of satisfactory evidence to be the person whose name is subscribed to the within instrument and acknowledged to me that they executed the same in their authorized capacity, and that by their signature on the instrument the person, or the entity upon behalf of which the person acted, executed the instrument.

WITNESS my hand and official seal.

Jona Lepoma
Notary Public in and for Said County and State



(seal)

EXHIBIT “8”

EXHIBIT “8”

DECLARATION OF ANN O. HALL

COMES NOW, Ann O. Hall, and hereby declares under penalty of perjury that the following assertions are true and correct:

1. I am an attorney in good standing licensed to practice law in Nevada and California.
2. I am one of the attorneys of record for Defendants MEI-GSR Holdings, LLC, AM-GSR Holdings, LLC, and Gage Village Commercial Development, LLC.
3. Upon information from the Jeanne Tarantino, and others who attended meeting with Richard Teichner in 2022, Mr. Teichner refused to set the Notice of Sale of the 13 Shepard Mountain Investment Group Units for Sale pursuant to the non-judicial foreclosure process, because he “did not want the GSR to obtain any more units.”
4. The notice of delinquency of the Shepard Mountain Investment Group Units was filed in October, 2021, but Mr. Teichner refused to allow the sale to go forward for more than a year, despite the fact that Shepard Mountain Investment Group Units were years in serious delinquency and the Association was insolvent.
5. To date, the Shepard Mountain Investment Group Units have not been sold pursuant to the non-judicial foreclosure process.
6. Upon information and belief, approximately \$100,000.00 would be distributed back to the GSRUOA after the GSRUOA liens and other liens are satisfied after completion of the non-judicial foreclosure sale on the 13 Shepard Mount Investment Group.
7. The Pintos, owners of Unit 1864, are not Plaintiffs in this action and have never been Plaintiffs in this action.

8. First Centennial Title Company has handled approximately 100 sales of condominium Units, has prepared the Title Guarantees and is intimately familiar with the unique challenges associated with the sale of the condominium hotel units as a whole and individually at the Grand Sierra Resort.
9. The Defendants had a formal appraisal of the condominium hotel units by William Kimmel in October, 2021. Mr. Kimmel updated the appraisal for all Units in December, 2022, based upon changes in the real estate market conditions. Both the appraisal and the update have been provided to all Unit Owners. As of the date of this writing (February 13, 2023), the undersigned has never seen an objection or an opposing appraisal provided by the Plaintiffs or third-party Unit owners in this matter.

FURTHER YOUR DECLARANT SAYETH NOT.

DATED this 13th day of February, 2023.



ANN O. HALL, ESQ.

EXHIBIT “9”

EXHIBIT “9”

DOC #5348546

11/23/2022 11:20:49 AM

Electronic Recording Requested By

HOA LAWYERS GROUP LLC

Washoe County Recorder

Kalie M. Work

Fee: \$43.00 RPTT: \$0

Page 1 of 3

When recorded mail to:

HOA LAWYERS GROUP

7495 W. AZURE DRIVE #218

LAS VEGAS, NV 89130

Phone: 702-815-0717

APN: 012-491-07

TSN 45807

**NOTICE OF TRUSTEE'S SALE
(Delinquent Assessment Lien)**

WARNING! A SALE OF YOUR PROPERTY IS IMMINENT! UNLESS YOU PAY THE AMOUNT SPECIFIED IN THIS NOTICE BEFORE THE SALE DATE, YOU COULD LOSE YOUR HOME, EVEN IF THE AMOUNT IS IN DISPUTE. YOU MUST ACT BEFORE THE SALE DATE. IF YOU HAVE ANY QUESTIONS, PLEASE CALL HOA LAWYERS GROUP AT 702-815-0717. IF YOU NEED ASSISTANCE, PLEASE CALL THE FORECLOSURE SECTION OF THE OMBUDSMAN'S OFFICE, NEVADA REAL ESTATE DIVISION, AT 1-877-829-9907 IMMEDIATELY.


NOTICE IS HEREBY GIVEN THAT:

On **December 28, 2022**, HOA Lawyers Group as duly appointed Trustee pursuant to a certain lien, recorded on **August 25, 2021**, as instrument number **519259**, of the official records of **Washoe** County, Nevada, **WILL SELL THE BELOW MENTIONED PROPERTY TO THE HIGHEST BIDDER FOR LAWFUL MONEY OF THE UNITED STATES, OR A CASHIER'S CHECK** at: 11:00 AM at The Virginia Street Entrance to the Washoe County Courthouse, 75 Court Street, Reno, NV 89501.

The street address and other common designation, if any, of the real property described above is purported to be: **2500 E 2ND ST 1714, RENO, NV 89595**. The owner of the real property is purported to be: **SHEPHERD MOUNTAIN INVESTMENT GROUP LLC**

The undersigned Trustee disclaims any liability for any incorrectness of the street address and other common designations, if any, shown herein. Said sale will be made, without covenant or warranty, expressed or implied, regarding title, possession or encumbrances. The total amount of the unpaid balance of the obligation secured by the property to be sold and reasonable estimated costs, expenses and advances at the time of the initial publication of the Notice of Sale is **\$5,929.36**. Payment must be in made in the form of certified funds. The sole remedy for any rescission of this sale shall be a return of the purchase price. The foreclosure sale is subject to 60 day redemption of period. The successful bidder shall be provided a Certificate of Sale. If the property is not redeemed within the allotted period, HOA Lawyers Group will provide the purchaser with a Trustee's Deed Upon Sale. Further information regarding the redemption period is on the next page.

Date:

 11/23/22
By: **Steven Loizzi, Esq.** of HOA Lawyers Group on behalf of Grand Sierra Resort Unit-Owners' Association

NOTICE REGARDING REDEMPTION RIGHTS

The Trustee's Sale noticed herein is being conducted pursuant to Nevada Revised Statutes, §116 and the Declaration of Covenants, Conditions & Restrictions ("CC&Rs") for the **Grand Sierra Resort Unit-Owners' Association**.

Pursuant to NRS §116.3116, every sale of a unit pursuant to NRS §116.31162 to 31168, inclusive, vests in the purchaser the title of the unit's owner subject to a 60 day right of redemption.

A unit sold pursuant to NRS §116.31162 to §116.31168, inclusive, may be redeemed by the unit's owner whose interest in the unit was extinguished by the sale, or his successor in interest, or any holder of a recorded security interest that is subordinate to the lien on which the unit was sold, or that holder's successor in interest. The unit's owner whose interest in the unit was extinguished, the holder of the recorded security interest on the unit or a successor in interest of those persons may redeem the property at any time within 60 days after the sale by paying:

- (1) The purchase price of the unit plus 1% interest per month;
- (2) The amount of any assessment, taxes or payments toward liens which were created before the purchase and which the purchaser may have paid thereon after the purchase plus interest on the amounts paid;
- (3) Any reasonable amount paid by the purchaser which was reasonably necessary to maintain and repair the unit in accordance with the standards set forth in the governing documents including, without limitation, any provisions governing maintenance, standing water or snow removal and;
- (4) If the redeeming party is the holder of a recorded security interest on the unit or the holder's successor in interest, the amount of any lien before his or her lien, with interest, but the association's lien (which will have already been paid through the foreclosure) under which the unit was sold is not required to be so paid as a lien.

Upon completion of the foreclosure sale, HOA Lawyers Group will send notice of the sale and the redemption period to the unit owner, all holders of recorded security interests on the unit and their successors in interest and any party who has appropriately requested notice.


If the unit is redeemed during the 60 day redemption period, HOA Lawyers Group will record either a Certificate of Redemption or a transfer deed depending on whether the redemption amount was paid by the former unit owner or the holder of a recorded security interest. If the unit is not redeemed during the 60-day redemption period, HOA Lawyers Group will record a Trustee's Deed Upon Sale in favor of the purchaser.

COUNTY OF CLARK

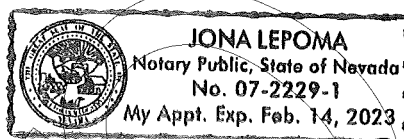
STATE OF NEVADA

On 11/23/22 before me, the undersigned, A notary Public in and for said County, personally appeared Steven Loizzi Jr. Esq., personally known to me (or proved to me on the basis of satisfactory evidence) to be the person whose name is subscribed to the within instrument and acknowledged to me that he executed the same in his authorized capacity, and that by his signature on the instrument that the person, or entity upon behalf of which the person acted, executed the instrument.

WITNESS my hand and official seal.



Notary Public in and for said County and State



FILED
Electronically
CV12-02222
2024-02-12 04:36:55 PM
Alicia L. Lerud
Clerk of the Court
Transaction # 10155860 : csulezic

EXHIBIT “10”

EXHIBIT “10”

1 CODE: 3835
2 F. DeArmond Sharp, Esq., NSB 780
3 dsharp@rssblaw.com
4 Stefanie T. Sharp, Esq. #8661
5 ssharp@rssblaw.com
6 **ROBISON, SHARP, SULLIVAN & BRUST**
7 71 Washington Street
8 Reno, Nevada 89503
9 Telephone: (775) 329-3151
10 Facsimile: (775) 329-7169
11 *Attorneys for the Receiver for the Grand Sierra*
12 *Resort Unit Owners' Association, Richard M. Teichner*

13
14
15 IN THE SECOND JUDICIAL DISTRICT COURT OF THE STATE OF NEVADA

16
17 IN AND FOR THE COUNTY OF WASHOE

18
19 ALBERT THOMAS, individually; *et al.*,

Case No.: CV12-02222

20
21 Plaintiff,

Dept. No.: OJ37

22
23 vs.

24
25 MEI-GSR Holdings, LLC, a Nevada Limited
26 Liability Company, GRAND SIERRA RESORT
27 UNIT OWNERS' ASSOCIATION, a Nevada
28 nonprofit corporation, GAGE VILLAGE
COMMERCIAL DEVELOPMENT, LLC, a
Nevada Limited Liability Company; AM-GSR
HOLDINGS, LLC, a Nevada Limited Liability
Company; and DOE DEFENDANTS 1
THROUGH 10, inclusive,
Defendants.

_____/

REPORT OF RECEIVER

Leslie Lucero

From: Richard Teichner
Sent: Tuesday, October 11, 2022 9:38 AM
To: 'Holly'; DPolsenberg@lewisroca.com; 'Dawn'; Leslie Lucero; David.McElhinney@meruelogroup.com; 'Jennifer'; jhess@lewisroca.com; Abran.Vigil@meruelogroup.com; 'Jarrad Miller'; 'Briana Collings'; rle@lge.net; Ann.Hall@meruelogroup.com; Iliana.Godoy@meruelogroup.com; Kathryn.Crawford@washocourts.us; ABrantley-Lomeli@lewisroca.com; JHelm@lewisroca.com; tra@lge.net
Cc: Stefanie Sharp; DeArmond Sharp
Subject: Re: Financial viability of the GSRUOA

Presently, the GSRUOA does not have the funds to continue its operations. Therefore it is not a viable entity. One of the reasons that the UOA is insolvent is because various Plaintiffs have not paid their monthly dues. Although I cannot say with absolute certainty the reason for Plaintiffs not paying their monthly dues, it would appear that a reason for this is because they have not received any net rental distributions in over two years.

Jeanne Tarantino, the property manager handling the UOA business at Associa, had asked me to authorize the UOA to make a special assessment immediately. I, in turn, informed Ms. Tarantino that I cannot authorize any special assessment to the unit owners, as the Court has ordered that the previous special assessments be refunded to the unit owners.

In light of the dilemma, I asked Ms. Tarantino to contact the UOA's independent counsel regarding the possibility of the UOA having to cease operations permanently. Here is the response of the UOA's counsel, Gayle Kern:

As we discussed, there is only once (sic) source of income for an association – assessments. You either have to increase assessments to cover expenses or collect the delinquent assessments.

Therefore, pursuant to NRS 116 (which this condo hotel operates under), the Association is required to pursue and collect all assessments in accordance with NRS 116.3116 et seq. This process provides for a non-judicial foreclosure process regarding delinquencies. It is my understanding you have approximately 11 accounts that are at the Notice of Sale phase. The Association should proceed with collection unless the owners have entered into an agreement to make payments that would bring the accounts current in a reasonable time. With respect to these 11 accounts, it is my understanding there has been no communication from the owners or agreement to make payments and bring the accounts current. With respect to the non-judicial foreclosure process, the only concern of the Association is making sure the process is followed. This includes the actual sale itself. The Association's obligation is to collect the amount due and to make sure that the collection company ensures it is not purchased by a prohibited entity/person. As long as it is not one of the prohibited entities, the Association's only duty is to make sure the money is collected. It is my opinion the Association is breaching its duty if it fails to proceed with the process, especially when there is a situation of insufficient income to offset the expenses. Pursuant to NRS 116.3116(7) as amended in 2021:

7. The following persons may not purchase the unit:
 - (a) Any person who was involved in the process of foreclosing the association's lien pursuant to NRS 116.3116 to 116.31168, inclusive, including, without limitation:
 - (1) Any person who exercised discretion in any decision relating to the foreclosure of the lien and any person employed by such a person;
 - (2) A collection agency used by the association to collect an obligation relating to the unit;

- (3) A community manager of the association and any of his or her assistants;
- (4) A member of the executive board of the association; or
- (5) An attorney who provided representation to any of the parties with regard to the foreclosure of the lien;
- (b) Any person who is related by blood, adoption, marriage or domestic partnership within the third degree of consanguinity or affinity to a person set forth in paragraph (a); or
- (c) The person conducting the sale or any entity in which that person holds an interest.

The Association, may not, just decide not to operate. There has to be an association unless it is lawfully terminated as provided in NRS 116.2118 and the Declaration. There is a process for termination, but there is no process to suspend the operation of the Association.

It is my further understanding the outstanding issue is ongoing expenses, not that the Association is in debt. Therefore, filing bankruptcy would be expensive and have no benefit. There is no debt to restructure.

As noted above, if there are ongoing expenses, the Association's only alternatives are to increase assessments and collect all delinquencies. If there is a desire to have the Association shut down, you must follow the process of termination of the community as set forth in NRS 116.2118 and the Declaration.

Then, after inquiring of Ms. Kern as to parties who are prohibited from acquiring the units placed in foreclosure, this is her response:

If GSR, affiliates or entities owned or controlled by Mr. Meruelo took any of the actions described in (1) through (5) below, then they would be a prohibited entity or person.

Pursuant to NRS 116.31164(7) as amended in 2021:

7. The following persons may not purchase the unit:

(a) Any person who was involved in the process of foreclosing the association's lien pursuant to NRS 116.3116 to 116.31168, inclusive, including, without limitation:

- (1) Any person who exercised discretion in any decision relating to the foreclosure of the lien and any person employed by such a person;
- (2) A collection agency used by the association to collect an obligation relating to the unit;
- (3) A community manager of the association and any of his or her assistants;
- (4) A member of the executive board of the association; or
- (5) An attorney who provided representation to any of the parties with regard to the foreclosure of the lien;

(b) Any person who is related by blood, adoption, marriage or domestic partnership within the third degree of consanguinity or affinity to a person set forth in paragraph (a); or

(c) The person conducting the sale or any entity in which that person holds an interest.

Finally, it should be noted that I, as Receiver, have not performed any substantive work in connection with the GSRUOA for approximately a year. I have been waiting for rulings from the Court on various motions, objections, and replies filed by both the Defendants and the Plaintiffs, which should address provisions that mainly will affect how I calculate the fees attributable to the unit owners for 2020 and 2022, and might result in a revision in the fees attributable to the GSR on the GSR-owned units for 2021. These processes do not include "truing up" the fees charged each year based on the actual expenses of the previous year and do not include arriving revised charges for the reserves for 2020 through

2022. Additionally, GSR is obligated to complete the budget for 2023 and, by November 1, send letters to the unit owners informing them of the fees that are to be charged for 2023 which are based on the budget.

Important to note is that, because I, as Receiver, and my counsel are owed over \$100,000, we cannot perform any type of substantive services, as not only do we need to be paid the amount owed to us, but be assured that we will be paid for the services that need to be performed, primary by me, including but limited to, services relating to the 2020 and 2022 fee and reserve calculations and truing up the these amounts, as well as 2023 fee and reserve calculations for that year's budget, which involve my needing to not only determine the applicable expenses and portions thereof to be included in the fees charged to the unit owners, but verifying a representative sample of the expenses by selecting them while at GSR, and other related procedures as well.

At the time the last Receiver's report was submitted by me to the Court, which was for April 2022, the balance owed to us was \$92,812. Most of the fees incurred since then have been based on necessary services rendered by my counsel and by me as Receiver for my involvement with the operations of the UOA as necessary, including but not limited to, approving UOA obligations based on invoices and other billings, applying for renewal of the UOA's insurance policies, revising notes to the 2021 year-end financial statements prepared by the UOA's accounting firm after having discussions with them, and other necessary functions, as well as preparing for and conducting the quarterly board meetings in my role as the acting board of the UOA.

The latest quarterly board meeting was conducted yesterday, October 10. At that board meeting I approved a 40% increase in the monthly dues assessed to the unit owners, which should keep the UOA operational until the end of the year. Regarding outstanding fees that are owed by unit owners, one owner of eleven units is substantially in arrears and these units need to be foreclosed upon. As for a small number of other unit owners who are behind in paying their monthly dues, I approved that these accounts be placed into collection. Previously, I had told the property manager at Associa, Ms. Tarantino, to defer taking these actions until we received rulings pertaining to the motions, objections, and replies that are pending. However, given the urgency for the UOA to have sufficient operating cash and at least a small reserve, and based on Ms. Gayle's responses above, there would appear to be no immediate remedy other than following "the process of termination of the community as set forth in NRS 116.2118 and the Declaration", unless the aforementioned foreclose and collection actions are implemented immediately.

Richard M. Teichner, CPA, ABV, CVA®, MAFF®, CFF, CRFAC®, CRFAU, DABFA®, FCPA™, CGMA®, CDFIA®

Reno:

3500 Lakeside Ct., Suite 210

Reno, NV 89509

Phone: (775) 828-7474 Fax: (775) 201-2110 Cell: (775) 530-5106

Las Vegas:

8275 S. Eastern Ave., Suite 200

Las Vegas, NV 89123

Phone: (702) 724-2645 Fax: (702) 441-4007 Cell: (702) 467-8335

Email: accountingforensics@gmail.com

Website: www.accounting-forensics.com

NOTICE: This communication may contain privileged or other confidential information and is intended only for the use of the individual and/or entity named above. If you are not the intended recipient, or believe that you have received this communication in error, please do not print, copy, retransmit, disseminate, or otherwise use the information. Any dissemination, distribution or copying of this communication is strictly prohibited. Also, please indicate to the sender that you have received this email in error, and delete the copy you received.

This email is covered by the Electronic Communications Privacy Act, 18 U.S.C §§ 2510-2513 and 2515-2521, and is legally privileged. This transmission may also be protected under the attorney-client privilege, the attorney work product doctrine and/or other protective orders.

1
2
3
4
5
6
7
8
9
10
11
12
13
14
15
16
17
18
19
20
21
22
23
24
25
26
27
28

**SECOND JUDICIAL DISTRICT COURT
COUNTY OF WASHOE, STATE OF NEVADA**

**AFFIRMATION
Pursuant to NRS 239B.030**

The undersigned does affirm that the preceding document, **NOTICE OF RECEIVER**
filed in case number CV12-02222:

☒ Document does not contain the social security number of any person,

-OR-

☐ Document contains the social security number of a person as required by:

☐ A specific state or federal law, to wit:

(State specific state or federal law)

-or-

☐ For the administration of a public program

-or-

☐ For an application for a federal or state grant

-or-

☐ Confidential Family Court Information Sheet

(NRS 125.130, NRS 125.230 and NRS 125B.055)

DATED: This 11th day of October 2022.

ROBISON, SHARP, SULLIVAN & BRUST, LTD.
a Professional corporation
71 Washington Street
Reno, NV 89503

BY /s/ Stefanie T. Sharp
STEFANIE T. SHARP, ESQ.
*Attorneys for the Receiver for the Grand Sierra
Resort Unit Owners' Association, Richard M. Teichner*

1 CERTIFICATE OF SERVICE

2 Pursuant to NRCP 5(b), I certify that I am an employee of ROBISON, SHARP,
3 SULLIVAN & BRUST, and that on this date I caused to be served a true copy of the **REPORT**
4 **OF RECEIVER** on all parties to this action by the method(s) indicated below:

5 • by using the Court's CM/ECF Electronic Notification System addressed to:

6 JARRAD MILLER, ESQ. for ALBERT THOMAS et al

7 JONATHAN TEW, ESQ. for ALBERT THOMAS et al

8 BRIANA N. COLLINGS, ESQ. for ALBERT THOMAS et al

9 G. ROBERTSON, ESQ. for ALBERT THOMAS et al

10 ROBERT L. EISENBERG, ESQ. for ALBERT THOMAS et al

11 TODD R. ALEXANDER for ALBERT THOMAS et al

12 DAVID MCELHINNEY, ESQ. for MEI-GSR HOLDINGS, LLC., AM-GSR HOLDINGS, AND
13 GAGE COMMERCIAL VILLAGE COMMERCIAL DEVELOPMENT, LLC

14 JENNIFER K. HOSTETLER, ESQ. for MEI-GSR HOLDINGS LLC DBA GRAND SIERRA
15 RESORT AND CASINO et al

16 DANIEL F. POLSENBERG for MEI-GSR HOLDINGS LLC DBA GRAND SIERRA RESORT
17 AND CASINO et al

18 DALE KOTCHKA-ALANES, ESQ. for MEI-GSR HOLDINGS LLC DBA GRAND SIERRA
19 RESORT AND CASINO et al

20 DAWN HAYES, ESQ. for MEI-GSR HOLDINGS LLC DBA GRAND SIERRA RESORT AND
21 CASINO et al

22 ABRAM E. VIGIL, ESQ. for MEI-GSR Holdings, LLC., AM-GSR Holdings, and Gage
23 Commercial Village Commercial Development, LLC alongside Lewis Roca Rothgerber Christie
24 LLP.

25 ANN HALL, ESQ. for MEI-GSR Holdings, LLC., AM-GSR Holdings, and Gage Commercial
26 Village Commercial Development, LLC alongside Lewis Roca Rothgerber Christie LLP.

27 • by electronic mail to:

28 Richard M. Teichner, As Receiver for GSRUOA

Teichner Accounting Forensics & Valuations, PLLC

3500 Lakeside Court, Suite 210

Reno, NV 89509

accountingforensics@gmail.com

DATED: This 11th day of October 2022.

/s/ Leslie M. Lucero

Employee of Robison, Sharp, Sullivan & Brust

EXHIBIT “11”

EXHIBIT “11”

1 CODE: 4185
NICOLE J. HANSEN, CCR 446
2 Sunshine Litigation Services
151 Country Estates Circle
3 Reno, Nevada 89511
(775) 323-3411
4 Court Reporter

5

6 SECOND JUDICIAL DISTRICT COURT OF THE STATE OF NEVADA
7 IN AND FOR THE COUNTY OF WASHOE
8 THE HONORABLE ELIZABETH GONZALEZ
--o0o--
9

10 ALBERT THOMAS ET AL, Case No. CV12-02222
11 Plaintiffs, Dept. No. OJ37
12 vs.
13 MEI-GSR HOLDINGS LLC ET Al,
14 Defendants.

15 -----
16 TRANSCRIPT OF PROCEEDINGS
BENCH TRIAL
TUESDAY, JUNE 6, 2023

17 APPEARANCES:

18 For the Plaintiffs: JARRAD MILLER, ESQ.
BOB EISENBERG, ESQ.
19 BRIANA COLLINGS, ESQ.
Reno, Nevada
20

21 For the Defendants: DAVID MCELHINNEY, ESQ.
JORDAN SMITH, ESQ.
22 ABRAN VIGIL, ESQ.
23
24

1 whether or not they agree with --

2 THE COURT: Please don't make a speaking
3 objection. So the issue is relevance?

4 MR. MILLER: The issue is relevance, Your
5 Honor.

6 THE COURT: Overruled.

7 MR. MILLER: We're here to determine whether
8 or not there's a violation of court orders.

9 THE COURT: Overruled. Thank you.
10 Continue.

11 MR. MCELHINNEY: Did you rule on the
12 objection, Your Honor?

13 THE COURT: I overruled it.

14 MR. MCELHINNEY: Thank you.

15 THE COURT: That's why I said continue.

16 Q (BY MR. MCELHINNEY:) Sorry. So do I
17 understand that correctly? The difference between your
18 2020 calculations and your August 2021 calculations was
19 due to the elimination of expenses?

20 A I believe so. Again, when I calculated those
21 2020 calculations, when I formed those 2020 calculations,
22 I believe those were based on the prior year's budget
23 before my legal counsel came on board. So I believe the
24 answer to your question is yes.

1 Q Okay. So you have your 2020 calculations.
2 You get an attorney. The attorney tells you there are
3 expenses -- her reading of the shared facilities -- I'm
4 sorry. Her reading of the Seventh Amended CC&R's
5 indicate to her that there are expenses that you included
6 that shouldn't be in there and you changed it. Is that a
7 fair characterization?

8 A I think that -- yeah, that's a proper
9 characterization.

10 Q Okay. You're familiar with the Seventh
11 Amended CC&R's; correct?

12 A Yes.

13 Q And in arriving at your calculations, you
14 follow the express terms of the Seventh Amended CC&Rs, do
15 you not?

16 A Yes.

17 Q Okay. Let's look -- Give me an example
18 before we take a look at the Seventh Amended CC&Rs, give
19 me an example of what expense you've eliminated from your
20 2020 calculations to your August 2021 calculations.

21 MR. MILLER: Objection, Your Honor.
22 Relevance.

23 THE COURT: Overruled. You may answer.

24 THE WITNESS: I don't know. I'd have to go

1 back and look.

2 Q (BY MR. MCELHINNEY:) Look back at what?

3 A I'd have to go back and look at what
4 eliminated. I don't recall. I don't want to give an
5 example and be incorrect.

6 Q Do you remember as an example pool expenses
7 being discussed that your --

8 A Well, if they were, I don't remember if they
9 were, but if they were, those were definitely eliminated.
10 There were some expenses that were not part of the shared
11 facility unit that were eliminated that, in other words,
12 some other -- some outside expenses outside the shared
13 facility units should not have even been allocated to the
14 shared facility units because they had nothing to do with
15 that, and that would include some of the hotel -- some of
16 the other areas in the hotel.

17 Q Can you share those with me?

18 A I'm sorry?

19 Q What our areas of the hotel?

20 A Well, some of the lobbies and some of the
21 other areas were not really part of the shared facility
22 units. And they again, according to the CC&R's and the
23 way my attorney interpreted them and had to explain to me
24 why then those expenses that had to do with other areas

1 of the hotel were not allocatable to the shared facility
2 units and not allocatable to the unit owners because
3 that's not what the CC&R's specifically said.

4 Q And that was -- Could you take me through the
5 CC&Rs and tell me what categories of expenses are not
6 allowed that were reflected in your 20 --

7 A I'd have to see what -- I can't say offhand.
8 There was sort of a catchall in the CC&R's regarding the
9 expenses, and I think it's -- I want to say Section 10
10 something of the CC&R's. I could be wrong. I haven't
11 looked at the CC&R's for a while, so I don't know
12 offhand. I can't remember offhand.

13 Q Let's give it a try. I'd like you to look at
14 Exhibit 1, please, which is in the CC&R's. If you
15 remember, when you were -- because this is your call, as
16 I understand it, Mr. Teichner. You're the receiver. You
17 have to decide what categories of expenses belong -- are
18 properly charged to the unit owners. Do I understand
19 that correctly?

20 A Right.

21 Q So you need to be familiar with the CC&R's so
22 you know what charges should be going to the unit owners;
23 correct?

24 A Right.

1 Q Okay. Can you tell me -- and I don't want to
2 be unfair, but can you tell me what sections of the
3 CC&R's, Exhibit 1, you relied upon in deciding what
4 categories of expenses could be charged to the unit
5 owners?

6 A I can't tell you because that is a document I
7 prepared for the court back in June or July of 2021 and
8 that we went over, and I don't have a copy of that with
9 me. Had I known, I would have brought a copy, but I
10 specifically delineated which items I included and gave
11 my justification for including those. So I would have to
12 refer to that document in order to be able to properly
13 answer your question.

14 MR. MCELHINNEY: Okay. Court's indulgence,
15 please.

16 THE COURT: Absolutely.

17 MR. MCELHINNEY: I think that's Exhibit 140,
18 isn't it?

19 MR. MILLER: His calculation of fees.

20 MR. MCELHINNEY: Correct.

21 MR. MILLER: I believe so.

22 THE COURT: I took 140 away from him. Thank
23 you, Jordan.

24 Sir, here is your beat-up copy of 140. Don't

1 make it any worse.

2 Q (BY MR. MCELHINNEY:) So, Mr. Teichner, what
3 you have in front of you is Exhibit 140 which is
4 receiver's analysis and calculation of daily use fee,
5 shared facilities unit expense fee and hotel expense fee
6 with request to approve updated fees and for court to set
7 effective date for new fees. It looks like it was filed
8 August 16th, 2021.

9 Have I adequately or correctly identified
10 that document?

11 A Yes.

12 Q All right. Now, looking at that document,
13 can you tell me what portions of the Seventh Amended
14 CC&R's you relied upon in determining what costs should
15 be allocated to the unit owners?

16 A So what portion of the CC&R's or what -- I'm
17 sorry. Can you repeat that question?

18 Q Sure. My question had originally been I was
19 looking at your 2020 numbers and your 2021 numbers, and
20 we talked about why the big difference. And you said
21 there were expenses that were eliminated from your 2020
22 calculations, and that's why your 2021 calculations were
23 lower. I asked you what expenses had been eliminated,
24 and I thought you said if you saw Exhibit 140, you would

1 **be able to answer my questions. I might have**
2 **misunderstood.**

3 A I don't remember saying that. I said there
4 was a document that I prepared for you for the hearings,
5 and in you thought '21, and the document that I prepared,
6 it was either presented June or July, I believe, of 2021
7 at the hearings.

8 THE COURT: So, Mr. McElhinney, can you do me
9 a huge favor and go up and push the microphone closer to
10 him?

11 MR. MCELHINNEY: Yes.

12 THE COURT: You are tall enough to reach over
13 there and have long enough arms. I can't reach.

14 THE COURT: Sir, you've got to keep your
15 voice up so that the court reporter and the clerk can
16 hear you.

17 Q **(BY MR. MCELHINNEY:) Two of the items that I**
18 **heard you say you had eliminated were the pool expense;**
19 **is that correct?**

20 A Yes.

21 Q **You felt that was not a responsibility of the**
22 **unit owners; correct?**

23 A I don't know about the responsibility of
24 them.

1 Q That was a bad question. You feel that any
2 expenses related to the pool should not be the
3 responsibility of the unit owners?

4 A Correct.

5 Q And you also mentioned the front lobby;
6 correct?

7 A Yes.

8 Q Let's go to Section 4.3. Do you have an
9 understanding of we talked about the shared facility
10 unit. Are you familiar with the public shared facility
11 easements that are described on page 14 of the Seventh
12 Amended CC&R's, and it's Section 43 E.?

13 A Okay.

14 Q So if we look at Paragraph E., it talks about
15 subject to the restrictions and conditions contained in
16 this declaration, the hotel management company, the
17 association, the unit owners, hotel units, residential
18 units and commercial units shall have the following
19 perpetual easements over and across, upon and through the
20 shared facilities unit, common elements and future
21 expansion.

22 Do you see that language?

23 A Yes.

24 Q So if I was looking at a map of those

1 Q Is that how you conducted your calculations
2 following the governing documents?

3 A Yes.

4 Q So you can understand why I'm asking you
5 questions about trying to get to the source of why there
6 was such a difference between your 2020 and 2021
7 calculations to see what expenses you decided were not
8 appropriate under the CC&R's?

9 A Right.

10 Q That's really where I'm going.

11 A I understand. And I can't tell you without
12 going -- if I had my file with all of the different
13 calculations that I did and the reasons for that, which
14 many of which were provided to me by my counsel, then I
15 could probably answer your question.

16 I can't go -- I can't specifically answer
17 your questions because I already went through all of this
18 with my counsel, and what came up here in Exhibit 140 is
19 what we determined.

20 And we both agree that that was in compliance
21 with the interpretation of the CC&R's from our
22 standpoint, the legal interpretation, my standpoint for
23 accepting what she interpreted. Not that I'm an
24 attorney, but at least we discussed it so that any

1 CODE: 4185
PEGGY B. HOOGS, CCR #160
2 Sunshine Litigation Services
151 Country Estates Cr.
3 Reno, Nevada 89511
(775) 323-3411
4 Court Reporter

5

6 SECOND JUDICIAL DISTRICT COURT OF THE STATE OF NEVADA

7 IN AND FOR THE COUNTY OF WASHOE

8 THE HONORABLE ELIZABETH GONZALEZ (RET.)

--oOo--

9

10 ALBERT THOMAS, individually; Case No. CV12-02222
et al.,

11 Dept. No. 10

12 Plaintiffs,

13 vs.

14 MEI-GSR HOLDINGS, LLC, a Nevada
Limited Liability Company

15 Defendant.

16

17

18 TRANSCRIPT OF PROCEEDINGS

19 CONTEMPT TRIAL - DAY 2

20 WEDNESDAY, JUNE 7, 2023

21

22

23

24 Reported By: PEGGY B. HOOGS, CCR 160, RDR, CRR

1 that with Mr. Brady and determined what I felt should not
2 be included, and he gave me some responses. We went back
3 and forth a little bit, and there's notes on that Excel
4 spreadsheet. That was going to be used as a basis before
5 my attorney ever got involved. That was going to be used
6 as a basis for what was to be included in the reserve
7 studies.

8 **Q Okay. Did you and Mr. Brady reach agreement as**
9 **to what items would stay and what items would be taken**
10 **out?**

11 A It was never resolved, and I don't -- to be
12 honest with you, I don't really recall. I think I
13 mentioned yesterday that Mr. Miller's previous associate,
14 Mr. Tew, had some input on that and --

15 **Q Some input on what?**

16 A On the Excel spreadsheet that indicated which
17 items I thought should not be included, and that was not
18 resolved.

19 And I think sometime shortly thereafter -- I
20 don't remember exact time frame, but sometime shortly
21 thereafter is when I retained my attorney, and then she
22 got involved on which items should and should not be
23 included based on the governing documents.

24 **Q So the meetings you're talking about with**

1 STATE OF NEVADA)
) ss.
2 COUNTY OF WASHOE)

3

4 I, PEGGY B. HOOGS, Certified Court Reporter in
5 and for the State of Nevada, do hereby certify:

6 That the foregoing proceedings were taken by me
7 at the time and place therein set forth; that the
8 proceedings were recorded stenographically by me and
9 thereafter transcribed via computer under my supervision;
10 that the foregoing is a full, true and correct
11 transcription of the proceedings to the best of my
12 knowledge, skill and ability.

13 I further certify that I am not a relative nor
14 an employee of any attorney or any of the parties, nor am
15 I financially or otherwise interested in this action.

16 I declare under penalty of perjury under the
17 laws of the State of Nevada that the foregoing statements
18 are true and correct.

19 Dated this 3rd day of July, 2023.

20

21 /s/ Peggy B. Hoogs

22 Peggy B. Hoogs, CCR #160, RDR

23

24

1 STATE OF NEVADA)
2 COUNTY OF WASHOE) ss.

3

4 I, NICOLE J. HANSEN, Certified Court
5 Reporter in and for the State of Nevada, do hereby
6 certify:

7 That the foregoing proceedings were taken by
8 me at the time and place therein set forth; that the
9 proceedings were recorded stenographically by me and
10 thereafter transcribed via computer under my supervision;
11 that the foregoing is a full, true and correct
12 transcription of the proceedings to the best of my
13 knowledge, skill and ability.

14 I further certify that I am not a relative
15 nor an employee of any attorney or any of the parties,
16 nor am I financially or otherwise interested in this
17 action.

18 I declare under penalty of perjury under the
19 laws of the State of Nevada that the foregoing statements
20 are true and correct.

21 Dated this June 14, 2023.

22

23 Nicole J. Hansen

24 -----
Nicole J. Hansen, CCR #446, RPR, CRR, RMR

AGREEMENT FOR SALE OF CONDOMINIUM HOTEL INTERESTS

This Agreement for Sale of Condominium Hotel Interests ("Agreement") is made on ____ day of February, 2024 between:

Grand Sierra Resort Unit – Owners Association, by and through Richard M. Teichner, on behalf of the all owners of units (individually a "Unit's Owner" and collectively, the "Units' Owners") of the Hotel-Condominiums at Grand Sierra Resort (the ("Condominium Hotel"), MEI-GSR Holdings LLC, a Nevada limited liability company, as the Hotel Unit Owner , AM-GSR, LLC, a Nevada limited liability company, and Gage Village, LLC, a Nevada limited liability company, and Summit Units Acquisition LLC ("Buyer"), a Nevada limited liability company, or assignee. The entities identified may be referred to individually as "Party" or collectively as "Parties."

RECITALS

A. The Condominium Hotel is a "condominium hotel" as defined in the Declaration and applicable Nevada law. Seller is the Grand Sierra Resort Unit – Owner's Association ("Association") and has been authorized to enter into this Agreement by affirmative vote of not less than 80% of the Units' Owners and the Hotel Unit Owner and by order of the Court in *Albert Thomas, et. al., Plaintiffs, vs. MEI-GSR Holdings, LLC, a Nevada Limited Liability Company, et.al., Case No. CV12-02222* ("Action").

B. The Condominium Hotel is subject to the terms of the Declaration of Covenants, Conditions, Restrictions and Reservation of Easements for Hotel-Condominiums at Grand Sierra Resort recorded December 15, 2006 as Document No. 3475705, Official records Washoe County, Nevada and all amendments thereto, including but not limited to the Seventh Amendment to Condominium Declaration of Covenants, Conditions, Restrictions and Easements for Hotel-Condominiums at Grand Sierra Resort recorded June 27, 2007 as Document No. 3548504 ("Declaration").

C. The Condominium Hotel consists of approximately six-hundred and seventy hotel units and referred to herein as "Hotel Units" and more particularly described in Exhibit A to this Agreement) together with an undivided interest in common elements appurtenant and non-severable to each Hotel Unit (referred to herein as "Common Elements") and easements in shared components or facilities (referred to herein as "Shared Facilities") and other property incident to the Hotel Condominium ("Incidental Property"). The Hotel Units, Common Elements, Shared Facilities, and Incidental Property (collectively, the "Real Property Interests") are more particularly defined in the Declaration.

D. The Declaration provides for the creation, management, and operation of Grand Sierra Resort Unit – Owner's Association ("Association").

E. On January 18, 2023, by affirmative vote of the Hotel Unit Owner and not less than 80% of the Units' Owners, the Condominium Hotel, the Association, approved by the Association and the Declaration were terminated pursuant to the terms of the Agreement To Terminate Condominium Hotel, Condominium Hotel Association, And Declaration Of Covenants,

Conditions, Restrictions And Reservation Of Easements dated _____, _____ 2023, recorded as instrument number _____ in the Office of the County Recorder of Washoe County, State of Nevada, on _____, _____ 2023 ("Termination Agreement").

F. The Termination Agreement provided for the sale, pursuant to the terms of this Agreement, of all of the Real Property Interests of the Condominium Hotel following termination.

G. Upon recording of the Termination Agreement, title to the Real Estate Interests owned by Units' Owners vested, respectively, in the Association, as Trustee. Except for the continued right of occupancy as allowed by NRS 116.2118(5), the rights of the Units' Owners to the Hotel Units and their rentals, terminates.

H. Upon termination:

- (1) Seller as the court appointed Receiver for the Association in the Action , on behalf of the Units' Owners, may contract for the sale of the Real Estate Interests owned by Units' Owners of the Condominium Hotel, (2) the contract is binding on the Units' Owners and Seller once approved by Units' Owners representing at least 80 percent of the votes in the Association allocated to the residential Units' Owners in the Condominium Hotel and the Hotel Unit Owner, (3) title to the Real Estate Interests owned by the Units' Owners of the Condominium Hotel vests in Seller as trustee for the Units' Owners, (4) Seller has all powers necessary and appropriate to effect the sale, and (5) proceeds of the sale must be distributed to Units' Owners and lienholders as their interests may appear;
- The interests of a Unit's Owner are the fair market values of the Hotel Unit, allocated interests, and any limited Common Elements immediately before the termination, as determined by independent appraisal and approved by the Court in the Action; and
- The proportion of interest of a Unit's Owner to that of all Units' Owners is determined by dividing the fair market value of the individual Hotel Unit and its allocated interests by the total fair market values of all the Hotel Units and their allocated interests.
- The Rental Use Agreements terminate and the Units' Owners may continue to exercise their rights of occupancy but any rights to share in any rental income terminates.

I. The Seller wishes to sell, and the Buyer wishes to purchase, all of the Property owned by the Units' Owners and the Association under the terms and conditions set forth in this Agreement and in compliance with applicable Nevada law and approval by the Court in the Action.

In consideration of the mutual promises included in this Agreement, the Parties agree as follows:

SECTION 1 SALE OF PROPERTY

All of the interests described below in this SECTION 1 are sometimes hereinafter collectively referred to as the "Property".

1.1. Sale of Real Property. The Seller agrees to sell, and the Buyer agrees to purchase, the Real Property, together with all structures, and fixtures (“*Improvements*”) situated on the Real Property, and all rights, privileges, interests, and easements incident to the Real Property, including the Real Estate Interests.

1.2. Tangible Personal Property. The Seller agrees to sell, and the Buyer agrees to purchase, the Owner's right, title, and interest in the furniture, fixtures, equipment, accounts of the Association, and other tangible personal property of every kind and nature now installed, situated, or used in, on, about, or in connection with the operation and use of the Real Property and Improvements (the “*Personal Property*”), including, without limitation, all furniture, ranges, refrigerators, signs, draperies, carpeting, and maintenance equipment.

1.3. Intangible Personal Property. The Seller agrees to sell, and the Buyer agrees to purchase, all intangible personal property owned by the Owners and used in connection with the ownership, operation, and maintenance, of the Real Property, Improvements, and Personal Property (the “*Intangible Personal Property*”).

SECTION 2 PURCHASE PRICE

2.1. Purchase Price.

2.1.1 As consideration for the sale of the Property, the Buyer shall pay to the Seller at the Closing the total amount of _____ dollars (\$ _____) (the “*Purchase Price*”). The Purchase Price is the result of an independent appraisal procured in October 2021, December 2022, and/or January 2023 and approved by the Court in the Action.

2.1.2 The Purchase Price will be allocated among each Unit Owner as set forth on Exhibit B to this Agreement and as offset by any amount due any lienholders of record. Any excess funds will be released to each Unit Owner on a pro-rata basis that has paid all amounts due and owing to the Association, the Hotel Unit Owner and the Reserves as of the date of sale.

2.2. Earnest Money.

2.2.1 Upon the execution of this Agreement by the Seller and Buyer, the Buyer shall deliver to First Centennial Title Company (the “*Title Company*”) one hundred thousand dollars (\$100,000.00) (the “*Earnest Money*”).

2.2.2 If the sale contemplated by this Agreement is completed, the Earnest Money shall be applied against the Purchase Price. If the sale is not completed, the Earnest Money shall be paid to the Seller or refunded to the Buyer in accordance with the terms of this Agreement.

2.2.3 If any litigation arises between the Seller and Buyer regarding the Earnest Money, the Seller and Buyer shall indemnify and hold harmless the Title Company against any cost or expense that the Title Company incurs in such litigation. The Title Company's only obligation in the event of litigation is to retain the Earnest Money until a final determination of ownership has been made by a court of competent jurisdiction.

2.3 Special Situation Fund.

2.3.1 As consideration for those creditors holding liens on the Hotel Units, which were recorded before termination and to ensure the Buyer takes title to all Hotel Units and all of the Real Property Interests without any encumbrances, the Buyer reserves the right to set aside an amount at the Buyer's sole discretion to satisfy any remaining balances owed to creditors after appraised cost of Hotel Unit is transferred.

2.3.2 The Buyer reserves the right to deposit additional funds into the Special Situation Fund, if deemed necessary by the Buyer and to further separate the Special Situation Fund into separate identified categories to address lienholders.

2.3.3 Any proceeds left in the Special Situation Fund once all Real Property Interests are conveyed to the Buyer will be returned to the Buyer.

SECTION 3 TITLE

3.1. Title Commitment. Within five days after the date that this Agreement is executed, the Hotel Unit Owner, at the Hotel Unit Owner's own expense, shall deliver or cause to be delivered to the Buyer a commitment for title insurance (the "Title Commitment") issued by the Title Company and accurate, complete, and legible copies of all documents referred to in the Title Commitment. The Title Commitment shall set forth the status of the title of the Real Property Interests and Improvements and show all liens, security interests, claims, encumbrances, easements, rights of way, encroachments, reservations, restrictions, and any other matters affecting the Real Property and Improvements (the "Encumbrances").

3.2. Uniform Commercial Code. Within five days after the date of this Agreement, the Hotel Unit Owner, at the Hotel Unit Owner's own expense, shall deliver or cause to be delivered to the Buyer searches of the Uniform Commercial Code records showing title to the Tangible Personal Property to be free and clear of all security interests, liens, and encumbrances.

3.3. Buyer's Objections to Title Defects. Within five days after receiving the Title Commitment and copies of documents referred in the Title Commitment, the Buyer shall give the Seller a written notice (the "Buyer's Objection Notice") of all exceptions to title to which the Buyer objects, including liens on any Hotel Unit in excess of the appraised fair market value of the Hotel Unit (the "Title Defects"). If the Buyer's Objection Notice is not timely delivered, all items reflected on the Title Commitment shall be considered to be permitted encumbrances.

3.4. Removal of Title Defects. Upon receipt by the Seller of Buyer's Objection Notice, the Seller shall immediately and diligently pursue the removal of the Title Defects. The Seller shall have thirty (30) days after receipt of notice in which to cure the Title Defects or, if the Title Defects are not readily curable within the 30-day period, then the Seller may have such additional time as the Buyer may permit in writing, in which case, the Closing Date shall, at the Buyer's option, be extended accordingly (the thirty 30-day period, as the same may be extended, referred to as the "Cure Period"). If some or all of the Title Defects can only reasonably be cured at Closing, then Seller may covenant to cure the Title Defects at Closing, subject to Buyer's reasonable consent. If Seller is unable to cure the Title Defects within the Cure Period, the Seller shall notify the Buyer

of that fact prior to the expiration of the Cure Period, and the Buyer shall have the option to: (a) accept the Property subject to the Title Defects, except for those Title Defects which can be cured by the payment of money only or, with the Buyer's consent, insured through by the Title Company (which Title Defects the Seller shall discharge or insure through with the Buyer's consent prior to Closing); (b) close the transactions on those Hotel Units that are not subject to Title Defects and this Agreement shall remain in effect with respect to any Hotel Units that are subject to Title Defects until the Title Defects are discharged or insured or this Agreement is otherwise terminated by Buyer in Buyer's sole discretion or (c) declare this Agreement to be null and void and of no further force or effect, in which case, all sums paid or deposited by the Buyer shall be returned to the Buyer, and the Seller shall pay all title and escrow costs incurred under this Agreement.

SECTION 4 INSPECTION OF PROPERTY

Buyer, having been advised of the benefits of inspections, waives the right to examine all documents relevant to the operation of the Property and physically inspect the Real Property Interests to determine the feasibility, suitability, and desirability of purchasing the Real Property Interests.

SECTION 5 SELLER'S OBLIGATIONS PRIOR TO CLOSING

5.1. Operation and Maintenance of Property. During the period beginning the date this Agreement is executed and ending on the date of the Closing, the Seller shall:

5.1.1 Take appropriate action to preserve and maintain the Property and Improvements and any Unit Owner may occupy their Unit, but the operation of the Hotel Units shall cease.

5.1.2 Keep the Property in good repair and condition and make any necessary repairs.

5.1.3 Notify the Buyer promptly in writing if there is any material change in the occupancy or conditions affecting the Property .

5.2. Contractual Obligations. During the period beginning the date this Agreement is executed and ending on the date of the Closing, the Seller shall:

5.2.1 Comply with all mortgages relating to the Real Property Interests, Improvements, and Tangible Personal Property; provided, however, and for avoidance of doubt, unless expressly required under applicable provisions of Nevada law, Seller does not assume obligations of Units' Owners related to any of the foregoing arrangements and nothing herein shall be construed as to restrict or abrogate in any manner the rights of creditors or lienholders of the Association or the Units' Owners under applicable Nevada law.

5.2.2 Unless the Seller has the Buyer's written permission, not negotiate or enter into any new contract, rental or except as to the termination of the Rental Use Agreement as a result of the recordation of the Agreement to Terminate, modify any existing contract that affects the use or operation of the Real Property Interests and Improvements unless the contract can be terminated without penalty on or before the Closing. Nothing shall prevent the Hotel Unit Owner from continuing to rent any Hotel Unit up to the Closing.

5.2.3 Unless the Seller has the Buyer's written permission, not enter into, amend, or terminate any lease or institute any legal proceeding to enforce any lease.

5.3. Compliance with Applicable Law. During the period beginning the date this Agreement is executed and ending on the date of the Closing, the Seller shall comply with all federal, state, and local laws, ordinances, and regulations relating to the Real Property Interests and Improvements, including the provisions of applicable Nevada law.

5.4. Buyer's Access to Real Property and Improvements. During the period beginning the date this Agreement is executed and ending on the date of the Closing, the Seller provide the Buyer and the Buyer's representatives, employees, and agents full and complete access (subject to the rights of tenants) to the Real Property Interests and Improvements during normal business hours.

5.5. Material Changes. Seller shall notify the Buyer immediately of any material change with respect to the Property or any information furnished to the Buyer with respect to the Property.

SECTION 6 WARRANTIES AND REPRESENTATIONS

6.1. Seller's Representations and Warranties. The Seller represents and warrants as follows:

6.1.1 Seller is the Court appointed receiver in the Action and has the power and authority to execute and carry out the terms of this Agreement.

6.1.2 The location, construction, occupancy, operation, and use of the Real Property Interests and Improvements do not violate any applicable law or regulation of any governmental authority.

6.2. Buyer's Representations and Warranties. The Buyer represents and warrants that it is a limited liability company duly organized, validly existing, and in good standing under the laws of the State of Nevada and has the power and authority to execute and carry out the terms of this Agreement.

6.3. Survival of Representations and Warranties. The representations and warranties set forth in this SECTION 6 shall survive the Closing.

SECTION 7 CLOSING

7.1. Time of Closing. The Seller shall convey title to the Real Property Interests, Improvements, Tangible Personal Property, and Intangible Personal Property to the Buyer within thirty days of the recording of the Agreement to Terminate Condominium Hotel, Condominium Hotel Association and Declaration of Covenants, Conditions, Restrictions and Reservation of Easements or otherwise by agreement of the parties ("Closing"); provided, however, that the parties may mutually extend the Closing as to all or a portion of the Hotel Units, including to give effect to Buyer's election pursuant to Section 3.4 to close the transactions on those Hotel Units that are not subject to Title Defects and maintaining this Agreement in effect with respect to any Hotel Units that are subject to Title Defects until the Title Defects are discharged or insured or this Agreement is otherwise terminated by Buyer.

7.2. Instruments To Be Delivered to Buyer. At the Closing, the Seller shall deliver to the Buyer the following instruments, properly executed and acknowledged and in a form reasonably acceptable to the Buyer and Seller:

7.2.1 A General Grant Bargain Sale Deed in proper form for recording to convey to the Buyer good and indefeasible fee simple title in and to the Real Property Interests and Improvements, subject only to permitted encumbrances.

7.2.2 A Bill of Sale conveying to the Buyer good and indefeasible title in and to the Tangible Personal Property and Intangible Personal Property free and clear of all security interest, liens, and other encumbrances.

7.2.3 An Owner's Policy of Title Insurance (the "Owner's Title Policy") issued by the Title Company. The Owner's Title Policy shall be for the amount of the Purchase Price and shall insure the Buyer's fee simple title to the Real Property Interests, subject only to permitted encumbrances and the printed exceptions contained in the standard form of Owner's Title Policy other than the survey exception, which shall be deleted, the exception as to restrictive covenants, which shall include only permitted encumbrances.

7.2.4 The Seller's assignment of the Seller's interest in all warranties and guarantees regarding the Real Property Interests, Improvements, Tangible Personal Property, and Intangible Personal Property.

7.2.5 Evidence satisfactory to the Buyer and the Title Company that the person or persons executing the documents at the Closing on behalf of the Seller has the power and authority to do so.

7.2.6 A Certification of Non-Foreign Status for purposes of Section 1445 of the Internal Revenue Code of 1986, as amended.

7.2.7 Such other instruments as are necessary to transfer the Real Property Interests, Improvements, Tangible Personal Property, and Intangible Personal Property to the Buyer.

7.3. Payment of Purchase Price. At the Closing, the Buyer shall deliver the Purchase Price to the Seller through escrow at First Centennial Title Company for distribution to the Units' Owners in cash or immediately available funds.

7.4. Delivery of Possession of Property. At the Closing upon payment of the Purchase Price, the Seller shall deliver possession of the Real Property Interests, Improvements, Tangible Personal Property, and Intangible Personal Property to the Buyer. All of the Units with clear title and those not owned by any Plaintiff in the Action shall be distributed directly out of escrow to the Buyer after payment of the purchase price to the escrow at First Centennial Title Company. All of the Plaintiffs in the Action shall be distributed to the Seller as Trustee until all amounts have been settled, the Receiver and his attorney paid in full, and the Court issues an order releasing any remaining funds to the Buyer and issuing a final dissolution.

7.5. Closing Costs.

7.5.1 At the Closing, the Buyer shall pay all charges for recording the instruments conveying title to the Real Property Interests, fifty percent (50%) of the escrow fees charged by the Title Company, and the Buyer's attorneys' fees.

7.5.2 At the Closing, the Seller shall pay the premium for the Owner's Title Policy, all charges for tax certificates, fifty percent (50%) of the escrow fees charged by the Title Company, all charges for preparing and recording any instruments required to clear the Seller's title for conveyance to the Buyer, and the Seller's attorneys' fees.

7.6. Prorated Costs. All real and personal property taxes shall be prorated to the Closing date based on the latest available tax rate and assessed valuation. All other items customarily prorated in transactions similar to the transaction contemplated by this Agreement shall be prorated to the Closing date.

SECTION 8 RISK OF LOSS

Risk of loss until the Closing shall be borne exclusively by the Seller.

SECTION 9 REMEDIES FOR BREACH OF AGREEMENT

9.1. Breach by Buyer. If the Buyer fails to complete the purchase contemplated by this Agreement for any reason other than pursuant to a right of termination granted to the Buyer by this Agreement, the Seller, as the Seller's exclusive remedy, may terminate this Agreement by giving the Buyer written notice, in which case the Title Company shall pay the Earnest Money to the Seller.

9.2. Breach by Seller. If the Seller fails to complete the sale contemplated by this Agreement for any reason other than a breach of this Agreement by the Buyer, the Buyer, as the Buyer's exclusive remedy, may enforce specific performance of the Seller's obligations or may terminate this Agreement by giving the Seller written notice, in which case the Title Company shall refund the Earnest Money to the Buyer.

SECTION 10 ASSIGNMENTS

The Buyer shall have full right to assign this Agreement to any other party or parties and, upon assumption of this Agreement by the party or parties, the Buyer shall be released from all liability hereunder. This Agreement shall be binding upon and shall inure to the benefit of the parties hereto and their respective successors and assigns.

SECTION 11 NO THIRD PARTY BENEFICIARIES

Except for the indemnity provisions of Section 2.2.3 (which are intended to be for the benefit of the Title Company identified therein), the terms of this Agreement, whether express or implied, are intended solely for the benefit of the Seller and Buyer, and it is not the intention of the Seller and Buyer to confer third-party beneficiary rights upon any other person including other Units' Owners. Nor is anything in this Agreement intended to relieve or discharge the obligation or liability of any third parties to any party to this Agreement.

SECTION 12
NOTICES

Any notice required or permitted to be given under this Agreement must be in writing and must be delivered in person or mailed by certified mail, return receipt requested, postage prepaid, addressed to the Parties at the following address:

1) AM-GSR Holdings, LLC

2500 East Second Street

Reno, NV 89595

2) Gage Village, LLC

2500 East Second Street

Reno, NV 89595

3) Grand Sierra Resort Unit – Owners Association, by and through Richard
Teichner

3500 Lakeside Court, Suite 210

Reno, NV 89509

AND

2500 East Second Street

Reno, NV 89595

Summit Units Acquisition LLC

2500 East Second

Reno, NV 89595

All notices personally delivered shall be effective upon receipt. All notices mailed shall be deemed to be given three (3) days after the date of mailing. The Seller or Buyer may change the address for notices by giving the other party a notice complying with this Section.

SECTION 13
TIME OF ESSENCE

Time is of the essence of this Agreement.

SECTION 14
BROKERAGE FEES

The Buyer and Seller agree that the sale contemplated by this Agreement was not brought about by the efforts of any broker and neither party dealt with any broker. There shall be no brokerage fees due or paid.

SECTION 15
ATTORNEY'S FEES

If the Seller or Buyer files a suit to enforce this Agreement or any provision included in this Agreement, the party prevailing in the action shall be entitled to recover reasonable attorney's fees fixed by a court of competent jurisdiction in addition to all other available remedies or damages.

SECTION 16
SEVERABILITY OF PROVISIONS; COMPLIANCE

16.1. If any provision of this Agreement is held to be invalid or unenforceable to any extent, the invalidity or unenforceability of that provision shall not affect any other provision of this Agreement so long as the essential terms of the transactions contemplated by this Agreement remain enforceable. The stricken provision or part shall be replaced, to the extent possible, with a legal, enforceable, and valid provision that is as similar in tenor to the stricken provision or part as is legally possible so as to effect the original intent of the parties as closely as possible. If modifying or disregarding the unenforceable provision would result in failure of an essential purpose of this Agreement, the entire Agreement is to be held unenforceable.

16.2. To the extent that any provisions of this Agreement should be deleted, modified, or amended in order to comply with the provisions of applicable Nevada law or the Declaration, those provisions shall be deleted, modified, or amended accordingly in a self-executing manner to the same extent necessary to achieve compliance and achieve the essential purposes of this Agreement. All other terms of this Agreement shall remain in full force and effect.

SECTION 17
ENTIRE AGREEMENT

This Agreement is the entire agreement between the Seller and Buyer with respect to the sale of the Real Property Interests, Improvements, Tangible Personal Property, and Intangible Personal Property. The Seller and Buyer have not entered into any agreements or made any representations or warranties with respect to the matters covered by this Agreement other than those made in this Agreement.

SECTION 18
BINDING EFFECT

This Agreement shall be binding upon, and shall inure to the benefit of, the Seller and Buyer and their respective heirs, personal representatives, successors, and assigns.

SECTION 19
AMENDMENTS

This Agreement may not be amended or modified except in a writing signed by both the Seller and the Buyer.

SECTION 20
WAIVER OF PROVISIONS

No term, condition, or covenant of this Agreement may be deemed waived by the Seller or Buyer unless the waiver is in a writing signed by the other party. A waiver of any breach of any term, condition, or covenant of this Agreement shall not be deemed to be a waiver of any subsequent breach of that term, condition, or covenant or any breach of any other term, condition, or covenant.

SECTION 21
GOVERNING LAW

This Agreement shall be governed, construed, and enforced in accordance with the laws of the State of Nevada without reference to the state's conflicts of laws principles.

EXECUTION

The Seller and Buyer execute this Agreement as of the date first written above.

SELLER:

BUYER:

GRAND SIERRA RESORT UNIT – OWNERS ASSOCIATION, BY AND THROUGH RICHARD M. TEICHNER	SUMMIT UNITS ACQUISITION LLC, a Nevada limited liability company
---	---

By: _____
Richard M. Teichner. Receiver

By: _____
Alex Meruelo
Manager

EXHIBIT A
CONDOMINIUM HOTEL

EXHIBIT B
ALLOCATION OF PURCHASE PRICE by APN

EXHIBIT “13”

EXHIBIT “13”

ENTITY INFORMATION

ENTITY INFORMATION

Entity Name:

SUMMIT UNITS ACQUISITION LLC

Entity Number:

E17902142021-3

Entity Type:

Domestic Limited-Liability Company (86)

Entity Status:

Active

Formation Date:

09/30/2021

NV Business ID:

NV20212240719

Termination Date:

Perpetual

Annual Report Due Date:

9/30/2023

Series LLC:

☐

Restricted LLC:

☐

REGISTERED AGENT INFORMATION

Name of Individual or Legal Entity:

PARACORP INCORPORATED

Status:

Active

CRA Agent Entity Type:

Registered Agent Type:

Commercial Registered Agent

NV Business ID:

Office or Position:

Jurisdiction:

NEVADA

Street Address:

318 N CARSON ST #208, Carson City, NV, 89701, USA

Mailing Address:

Individual with Authority to Act:

Barbara Geiger

Fictitious Website or Domain Name:

OFFICER INFORMATION

☐ VIEW HISTORICAL DATA

Title	Name	Address	Last Updated	Status
Manager	Meruelo Investment Partners LLC	2535 E. 2nd Street, Reno, NV, 89595, USA	08/02/2022 <small>R.App.1635</small>	Active

[Filing History](#) [Name History](#) [Mergers/Conversions](#)

[Return to Search](#) [Return to Results](#)